

ORDINANCE

11-29

No. _____

1st Reading _____

Date to Mayor _____

Public Hearing _____

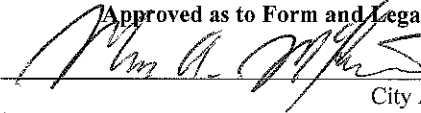
Date Returned _____

2nd Reading & Passage _____

Date Resubmitted to Council _____


Withdrawn _____ Lost _____

Approved as to Form and Legality



City Attorney

Factual content certified by



Title ACTING DIRECTOR OF PUBLIC WORKS

Councilman /woman _____ presents the following Ordinance:

ORDINANCE AMENDING AND SUPPLEMENTING CHAPTER 14 OF THE CODE OF THE CITY OF TRENTON, "TRAFFIC, PARKING FOR THE HANDICAPPED."

BE IT ORDAINED, By the City Council of the City of Trenton that Chapter 14, Subsection 2.14 of the Code of the City of Trenton is hereby amended by removing from Schedule XIX, "Parking for the Handicapped," the following locations:

<u>NAME OF STREET</u>	<u>SIDES</u>	<u>LOCATION</u>
Ashmore Avenue [Added 2-7-2002 by Res. No. 07-05]	North	A distance of 22 feet in front of 262 Ashmore Avenue, extending to 264. (License Plate No. HU4732)
Beatty Street [Added 1-4-2007 by Ord. No. 07-04]	North	A distance of 22 feet alongside of 519 Beatty Street
Bellevue Avenue [Added 2-2-2006 by Ord. No. 06-015]	South	A distance of 22 feet in front of 289 Bellevue Avenue
Bellevue Avenue	North	A distance of 22 feet in front of 876 Bellevue Avenue
Breunig Avenue	West	A distance of 22 feet in front of 75 Breunig Avenue Extending to the front of 77
Brunswick Aveune [Added 2-17-2005 by Ord. No. 05-17]	North	A distance of 22 feet in front of 523 Brunswick Avenue
Carteret Avenue	North	A distance of 18 feet in front of 850 Carteret Avenue. (License Plate No. HD4119)
Cass Street [Added 9-4-2003 by Ord. No. 03-99]	North	A distance of 22 feet in front of 311 Cass Street. (License Plate No. HR5090)

ORDINANCE

Cass Street [Added 6-22-2006 by Ord. No. 06-046]	South	A distance of 22 feet in front of 409 Cass Street, extending to 411. (License Plate No. HS 2872)
Cass Street	South	A distance of 18 feet in front of 425 Cass Street extending to the front of 423. (License Plate No. BRY46Z)
Cavell Street	South	A distance of 22 feet in front of 17 Cavell Avenue, extending to the front of 15 and 19. (License Plate No. HE6443)
Centre Street	West	A distance of 22 feet in front of 665 Centre Street, extending to the front of 663 and 667. (License Plate No. HL8792)
Centre Street	East	A distance of 22 feet in front of 692 Centre Street, extending to the front of 694.
Chambers Street	East	22 feet in front of 812 Chambers Street, extending to the front of 814. (License Plate No. HK2856)
Chambers Street	West	A distance of 18 feet in front of 1147 Chambers Street, extending to the front of 1145, 5:00 p.m. To 8:00 a.m., daily (License Plate No. HL9137)
Chestnut Street	East	A distance of 22 feet in front of 114 Chestnut Avenue, extending to the front of 116.(License Plate No. HG4247)
Chestnut Avenue [Added 11-19-2001 by Res. No. 01-752]	North	A distance of 22 feet in front of 1941 Chestnut Avenue
Church Street	South	A distance of 18 feet in front of 207 Church Street Extending to the front of 209 (License Plate No. H6922)
South Clinton Avenue [Added 9-22-2005 by Ord. No. 05-99]	West	A distance of 22 feet in front of 711 South Clinton Avenue, extending to 709 (License Plate No. HT5077)
South Clinton Avenue	East	A distance of 22 feet in front of 1646 South Clinton Avenue, extending to the front of 1644 Friday to Sunday

ORDINANCE

College Street	South	A distance of 22 feet in front of 11 College Street, extending to the front of 5:00 p.m. to 8:00 a.m., daily (License Plate No. BC791H)
Columbus Avenue	East	22 feet in front of 328 Columbus Avenue Extending to the front of 332, 9:00 a.m. to 5:00 p.m. (License Plate No. ETG3)
South Cook Avenue	West	22 feet in front of 25 South Cook Avenue extending To the front of 11 (License Plate No. HK9639)
Culbertson Avenue	North	22 feet in front of 120 Culbertson Avenue extending To the front of 118 (License Plate No GA847A)
Dresden Avenue	West	A distance of 22 feet in front of 36 Dresden Avenue, extending to 38 (License Plate No. HJ4540)
Edgewood Ave	North	A distance of 22 feet in front of 548 Edgewood Avenue, extending to the front of 550 (License Plate No. HL8796)
Edgewood Avenue [Added 11-19-2001 by Res. No. 01-752]	North	A distance of 22 feet in front of 642 Edgewood Avenue
Eisenhower Avenue [Added 1-6-2004 by Ord. No. 04-1]	North	A distance of 22 feet in front of 119 Eisenhower Avenue
Ellis Avenue	South	22 feet in front of 245 Ellis Avenue
Elmer Street [Added 2-2-2006 by Ord. No. 06-015]	North	A distance of 22 feet in front of 214 Elmer Street
Elmer Street	South	A distance of 22 feet in front of 253 Elmer Street Extending to the front of 251 (License Plate No. HC6937)
Elmer Street	North	22 feet in front of 320 Elmer Street
Elmer Street	North	A distance of 20 feet in front of 334 Elmer Street 4:00 p.m. to 8:00 a.m., daily

ORDINANCE

Elmer Street	South	A distance of 22 feet in front of 435 Elmer Street Extending alongside of 405 Chestnut Avenue. (License Plate No. HD8144)
Elmhurst Avenue [Added 2-17-2005 by Ord. No. 05-17]	West	A distance of 22 feet in front of 57 Elmhurst Avenue, extending to 55
Elmhurst Avenue	West	18 feet in front of 57 Elmhurst Avenue. (License Plate Nos. HG4120 and HH1718)
Euclid Avenue	South	22 feet in front of 447 Euclid Avenue, 4:30 p.m. to 8:30 a.m., daily
Federal Street [Added 10-3-2002 by Res. No. 02-718]	South	A distance of 22 feet in front of 315 Federal Street
Franklin Street	East	A distance of 22 feet alongside of 1074 Franklin Street, 8:00 a.m. to 8:00 p.m. (License Plate No. HR5432)
Grand Street	West	A distance of 22 feet in front of 117 Grand Street Extending to the front of 121, noon to 2:00 p.m.
West Ingham Avenue	East	A distance of 22 feet in front of 124 West Ingham Avenue, extending to the front of 126. (License Plate No. HP2968)
Lee Ave	East	License Plate No. HR6156
New York Avenue	North	A distance of 22 feet in front of 103 New York Avenue. (License Plate No. HG4408)
Passaic Street	South	License Plate No. HL2396

ORDINANCE

NAME OF STREET SIDES LOCATION

William Street West A distance of 22 feet in front of 415 William Street
 [Added 12-15-2005
 by Ord. No. 05-112;
 amended 2-2-2006 by
 Ord. no. 06-015]

All ordinances or parts of ordinances of the City of Trenton heretofore adopted that are inconsistent with any of the terms and provisions of this Ordinance are hereby repealed to the extent of inconsistency.

This Ordinance shall take effect thirty (30) days after final passage by Council or twenty (20) days after approval by the Mayor, whichever comes first.

	INTRODUCTION				ADOPTION					INTRODUCTION				ADOPTION					INTRODUCTION				ADOPTION			
	AYE	NAY	NV	AB	AYE	NAY	NV	AB		AYE	NAY	NV	AB	AYE	NAY	NV	AB		AYE	NAY	NV	AB	AYE	NAY	NV	AB
BETHEA									HOLLY WARD									MUSCHAL								
CALDWELL WILSON									MCBRIDE																	
CHESTER									REYNOLDS JACKSON																	
NV - NO VOTE												AB - ABSENT														

Adopted on first reading at a meeting of the City Council of the City of Trenton, NJ on _____

Adopted on second reading after the public hearing on _____

_____ APPROVED _____ AYE
 Mayor REJECTED Reconsidered by Council – Override Vote NAY


 President of Council

 Acting Deputy City Clerk

CITY OF TRENTON
MEMORANDUM

Date: April 15, 2011

To: Sean Semple, Acting Director of
Traffic & Transportation/Engineering Department

From: Chikia Robinson 
Traffic Analyst

RE: The Attached Ordinance

The attached ordinance repeals seven (42) handicap parking spaces and one (2) License Plate.

Handicap Parking Space Removed

262 Ashmore Avenue	Gloria Jarvis
519 Beatty Street	Patricia Truch
289 Bellevue Avenue	Susie M. Gillard
876 Bellevue Avenue	William Hayes
75 Breuning Avenue	Alice George
354 Brunswick Avenue	Lennon Carmichael
523 Brunswick Avenue	Ruth Edwards
850 Carteret Avenue	Gloria Leeks
311 Cass Street	Andrew H. Schwab
409 Cass Street	John J. Farbar

425 Cass Street	Gerald Vander Laan
17 Cavell Avenue	Thomas Smith
665 Centre Street	Willie K. Hayes
692 Centre Street	Veronica Kato
751 Chambers Street	John R. Cairo
812 Chambers Street	Iris B. Nemes
114 Chestnut Avenue	Woodrow Parker Jr.
1941 Chestnut Avenue	Joseph Bognar
207 Church Street	Cassie H. Brooks
1646 South Clinton Avenue	Isaic Grigsby
11 College Street	Rose Varone
328 Columbus Avenue	Edward T. Green Sr.
25 South Cook Avenue	Johnnie Jackson
120 Culbertson Avenue	John E. Fernandez
36 Dresden Avenue	Elizabeth M. Doyle
548 Edgewood Avenue	Josephine Williams
642 Edgewood Avenue	Harold B. Higgenbotham
119 Eisenhower Avenue	Nicasha Johnson
245 Ellis Avenue	Hela V. Jasienski
214 Elmer Avenue	Cornelia B. Cook
253 Elmer Street	Maurice Rizziello
320 Elmer Street	Brian P. Knoblock
334 Elmer Street	Frank J. Pacera

435 Elmer Street	Patsy J. Rizziello
57 Elmhurst Avenue	Marion L. Harris Jr.
447 Euclid Avenue	Rosetta Dickerson
315 Federal Street	City of Trenton
1074 Franklin Street	Loretta A. Miceli
117 Grand Street	Victoria Buttice
124 West Ingham Avenue	Annie B. Williams
26 Lee Ave	Kenneth Johnson
103 New York Ave	Mae Lyon
203 Passaic Street	Sandra L. Coleman
415 William Street	Theresa Rivera