TAX

ASSESSMENT MAP

OF THE

CITY OF TRENTON

IN THE

COUNTY OF MERCER

NEW JERSEY

REMINGTON & VERNICK ENGINEERS

THE PRESIDENTIAL CENTER, LINCOLN BUILDING, SUITE 600

101 ROUTE 130, CINNAMINSON, NJ 0807

(856) 303-1245, FAX (856) 303-1249, WEB SITE ADDRESS: WWW.RVE.COM

Certificate of Authorization: 24 GA 28003300

~ENGINEERING EXCELLENCE~

2020

INDEX

REVISIONS		
DATE	NAME	LIC. NO.
4-15-03	HARRY J. SYPNIEWSKI	#20808
12/09/08	Robert R. Heggan (ARH)	17775
04/15/13	Robert R. Heggan (ARH)	17775

KEY MAP GUIDE	
TAX AREA #	KEY MAP #
1	1
2	2
3	3
4	3
5	4
6	3
7	5
8	6
9	7
10	7
11	7
12	8
13	9
14	10

LEGEND

INDEX

TAX AREAS 1-14 — TAX AREAS

KEY SHEET 1 — DETAIL SHEET NUMBERS

TAX AREA BOUNDARY

MUNICIPAL BOUNDARY

STATE BOUNDARY

RAILROAD

KEY SHEETS

(1) — SHEET NUMBERS

[1] — BLOCK NUMBERS

SHEET LIMIT

TAX AREA BOUNDARY

MUNICIPAL BOUNDARY

STATE BOUNDARY

RIGHT OF WAY/BLOCK LIMIT

RAILROAD

ASSESSMENT LINE

DETAIL SHEETS

[1] — BLOCK NUMBERS

1 — LOT NUMBERS

TAX AREA BOUNDARY

MUNICIPAL BOUNDARY

STATE BOUNDARY

RIGHT OF WAY/BLOCK LIMIT

ASSESSMENT LINE



I HEREBY CERTIFY THAT THIS MAP HAS BEEN REVISED UNDER MY IMMEDIATE SUPERVISION, AND COMPLIES WITH THE LAWS OF THE STATE OF NEW JERSEY.

ROBERT R. HEGGAN, PROFESSIONAL LAND SURVEYOR — DATE
N.J. LICENSE NO. 17775

"THE AREAS, BOUNDARIES AND DIMENSIONS, SHOWN ON THIS MAP, ARE DERIVED FROM GROUND SURVEYS, AERIAL SURVEYS, AND RECORDED PLANS, MAPS, DEEDS, WILLS, AND ARE TO BE USED FOR ASSESSMENT PURPOSES ONLY";

"THIS TAX MAP SUPERSEDES THE TAX MAP APPROVED JULY 10, 1967."

" I HEREBY DECLARE THAT THIS MAP AND ANY REQUIRED SURVEY HAS BEEN MADE UNDER MY IMMEDIATE SUPERVISION, AND COMPLIES WITH THE LAWS OF THE STATE OF NEW JERSEY".

W:\FILEROOM\CS\9100043\GIS\DWG\TaxMaps\Keymaps\Sig.tif

HARRY J. SYPNIEWSKI 5-06-03
NEW JERSEY PROFFESSIONAL LAND SURVEYOR
LICENSE No. 20808

THIS MAP HAS BEEN GIVEN A FORMAL CERTIFICATION BY THE DIVISION OF TAXATION ON JANUARY 9, 2003, SIGNED BY SANTO C. DIDONATO, CTA AND ASSIGNED SERIAL NUMBER 811

TAX MAP
CITY OF TRENTON

MERCER COUNTY, NEW JERSEY
SCALE 1"= 1000' MARCH 2000

HARRY J. SYPNIEWSKI
NEW JERSEY LICENSED LAND SURVEYOR No. 20808
van note-harvey associates, p.c.
777 Alexander Road, Princeton, N.J. 08540

TO SHOW CONDITIONS AS OF MAY 2020

This sheet has been drawn using Computer Aided Drafting/Design, (CAD/D), and Coordinate Geometry (COGO).

ARH — COA#24GA27973300

TAX AREAS INDEX

REVISIONS		
DATE	NAME	LIC. NO.
09/15/08	Robert R. Heggan (ARH)	17775

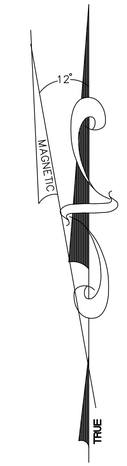

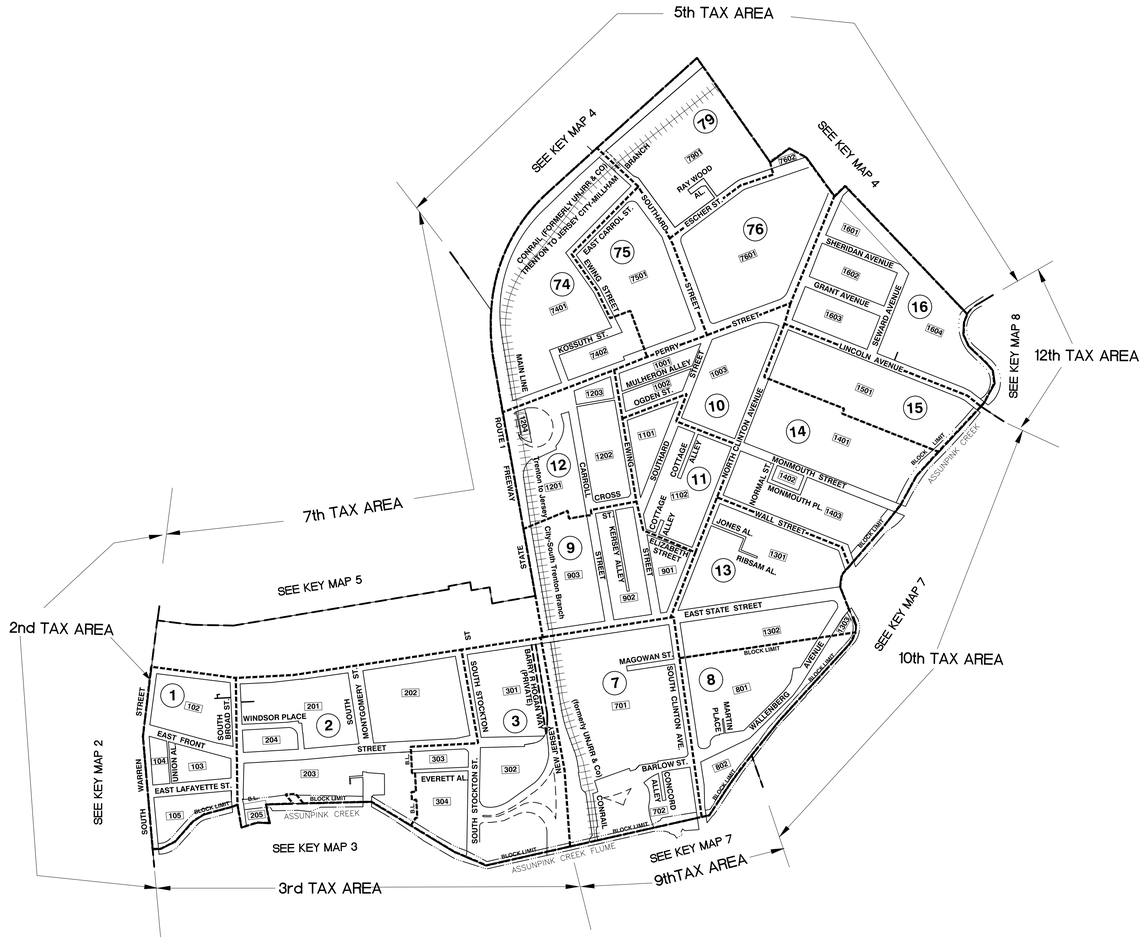

LEGEND

KEY SHEETS

- (1) SHEET NUMBER
- 101 BLOCK NUMBER
- ---------- SHEET LIMIT
- ———————— TAX AREA BOUNDARY
- —·—·—·— MUNICIPAL BOUNDARY
- ——·····—— STATE LINE
- RIGHT OF WAY/BLOCK LIMIT
- RAILROAD
- ASSESSMENT LINE

DETAIL SHEETS

- 101 BLOCK NUMBERS
- 5 LOT NUMBERS
- ———————— TAX AREA BOUNDARY
- —·—·—·— MUNICIPAL BOUNDARY
- ——·····—— STATE LINE
- RIGHT OF WAY/BLOCK LIMIT
- ASSESSMENT LINE

This sheet has been drawn using Computer Aided Drafting/Design, (CAD/D), and Coordinate Geometry (COGO).

THIS MAP HAS BEEN GIVEN A FORMAL CERTIFICATION BY THE DIVISION OF TAXATION ON JANUARY 9, 2003, SIGNED BY SANTO C. DiDONATO, CTA AND ASSIGNED SERIAL NUMBER 811

TAX MAP
CITY OF TRENTON

MERCER COUNTY, NEW JERSEY

SCALE 1"= 400' MARCH 2000

HARRY J. SYPNIEWSKI
NEW JERSEY LICENSED LAND SURVEYOR No. 20808
van note–harvey associates, p.c.
777 Alexander Road, Princeton, N.J. 08540

ARH – COA#24GA27973300

1ST TAX AREA KEY MAP 1

REVISIONS		
DATE	NAME	LIC. NO.

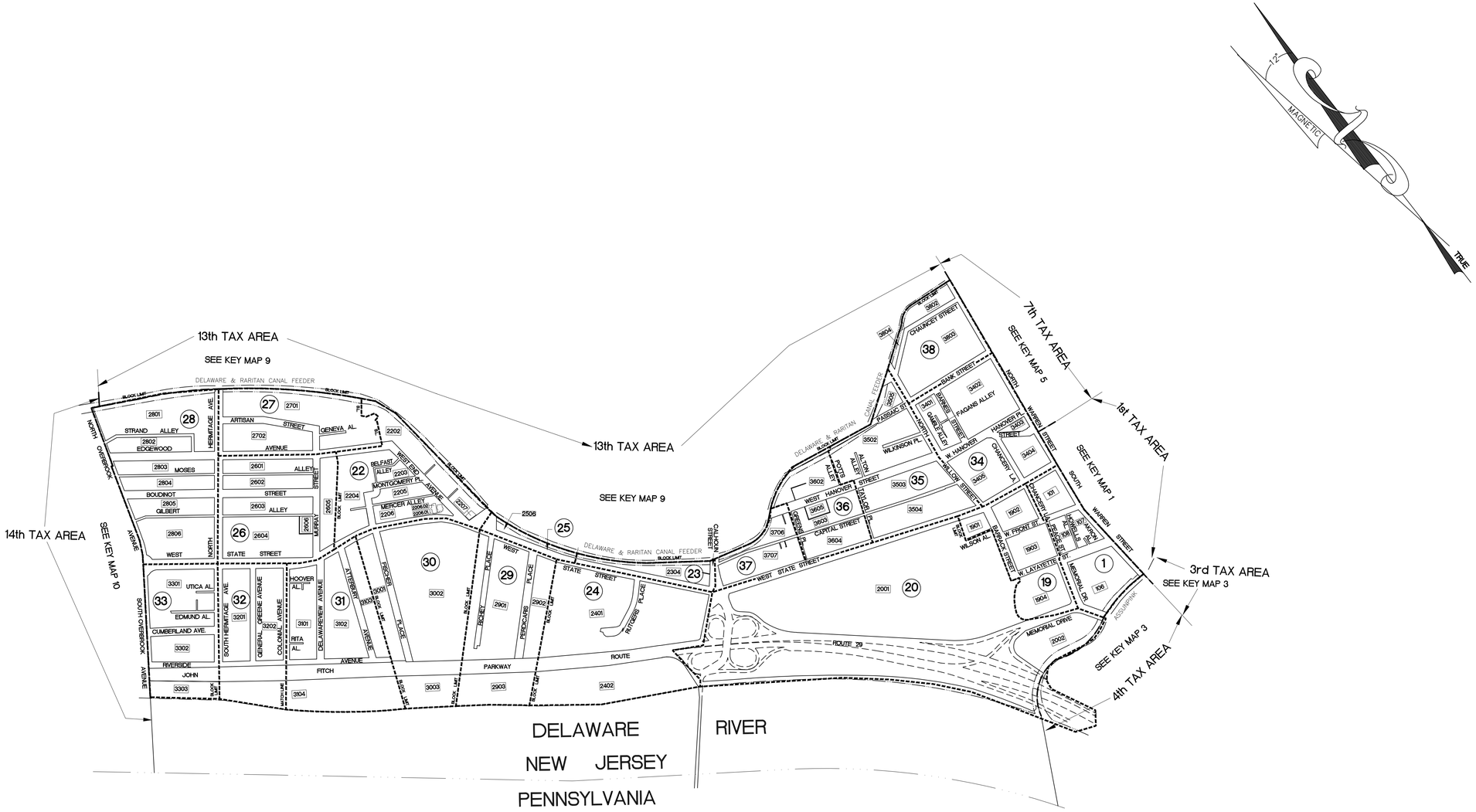

LEGEND

KEY SHEETS

- (1) SHEET NUMBER
- 101 BLOCK NUMBER
- SHEET LIMIT
- TAX AREA BOUNDARY
- MUNICIPAL BOUNDARY
- STATE LINE
- RIGHT OF WAY/BLOCK LIMIT
- RAILROAD
- ASSESSMENT LINE

DETAIL SHEETS

- 101 BLOCK NUMBERS
- 5 LOT NUMBERS
- TAX AREA BOUNDARY
- MUNICIPAL BOUNDARY
- STATE LINE
- RIGHT OF WAY/BLOCK LIMIT
- ASSESSMENT LINE

This sheet has been drawn using Computer Aided Drafting/Design, (CAD/D), and Coordinate Geometry (COGO).

THIS MAP HAS BEEN GIVEN A FORMAL CERTIFICATION BY THE DIVISION OF TAXATION ON JANUARY 9, 2003, SIGNED BY SANTO C. DiDONATO, CTA AND ASSIGNED SERIAL NUMBER 811

TAX MAP
CITY OF TRENTON

MERCER COUNTY, NEW JERSEY

SCALE 1"= 400' MARCH 2000

HARRY J. SYPNIEWSKI
NEW JERSEY LICENSED LAND SURVEYOR No. 20808
van note-harvey associates, p.c.
777 Alexander Road, Princeton, N.J. 08540

2ND TAX AREA

REVISIONS				
DATE	BY	LIC.NO	SHEET	BLOCK
4-15-03	HARRY J. SYPNIEWSKI	#20808		
09/15/08	Robert R. Heggan (ARH)	17775		
05/2009	ROBERT R. HEGGAN-ARH	17775	100	10001
05/2009	ROBERT R. HEGGAN-ARH	17775	101	10101,10102
07/25/09	Robert R. Heggan (ARH)	17775		
06/14/10	Robert R. Heggan (ARH)	17775	119	ALL

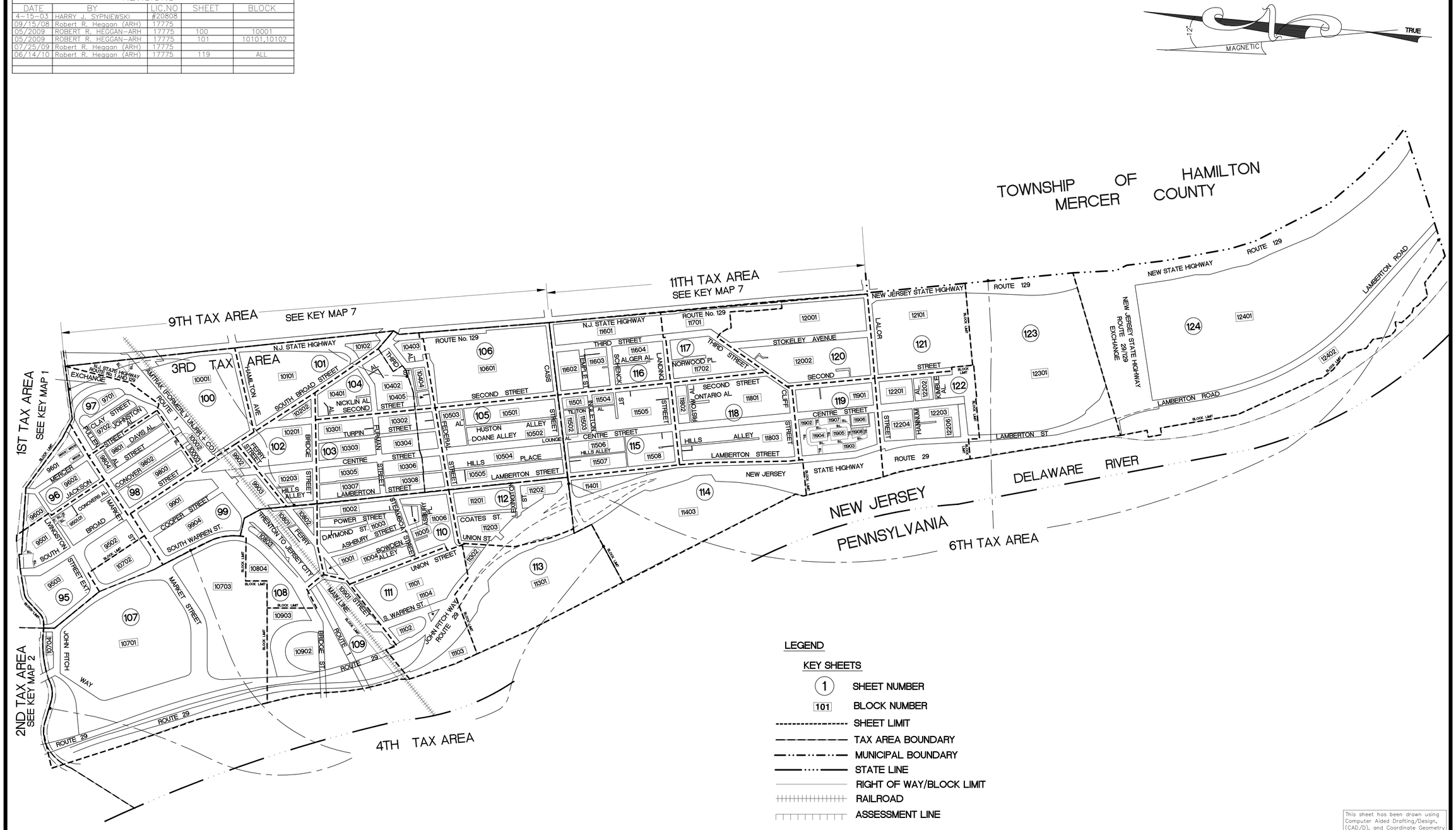

LEGEND

KEY SHEETS

- (1) SHEET NUMBER
- 101 BLOCK NUMBER
- SHEET LIMIT
- TAX AREA BOUNDARY
- MUNICIPAL BOUNDARY
- STATE LINE
- RIGHT OF WAY/BLOCK LIMIT
- RAILROAD
- ASSESSMENT LINE

DETAIL SHEETS

- 101 BLOCK NUMBERS
- 5 LOT NUMBERS
- TAX AREA BOUNDARY
- MUNICIPAL BOUNDARY
- STATE LINE
- RIGHT OF WAY/BLOCK LIMIT
- ASSESSMENT LINE

This sheet has been drawn using Computer Aided Drafting/Design, (CAD/D), and Coordinate Geometry (COGO).

THIS MAP HAS BEEN GIVEN A FORMAL CERTIFICATION BY THE DIVISION OF TAXATION ON JANUARY 9, 2003, SIGNED BY SANTO C. DiDONATO, CTA AND ASSIGNED SERIAL NUMBER 811

TAX MAP
CITY OF TRENTON

MERCER COUNTY, **NEW JERSEY**

SCALE 1"= 400' MARCH 2000

HARRY J. SYPNIEWSKI
NEW JERSEY LICENSED LAND SURVEYOR No. 20808
van note-harvey associates, p.c.
777 Alexander Road, Princeton, N.J. 08540

ARH - COA#24GA27973300

3RD, 4TH & 6TH TAX AREA KEY MAP 3

REVISIONS				
DATE	BY	LIC.NO	SHEET	BLOCK
09/15/08	Robert R. Heggan (ARH)	17775		
05/2009	ROBERT R. HEGGAN-ARH	17775	68,70	6810,7011
06/2010	ROBERT R. HEGGAN-ARH	17775	18,214	1802,21404

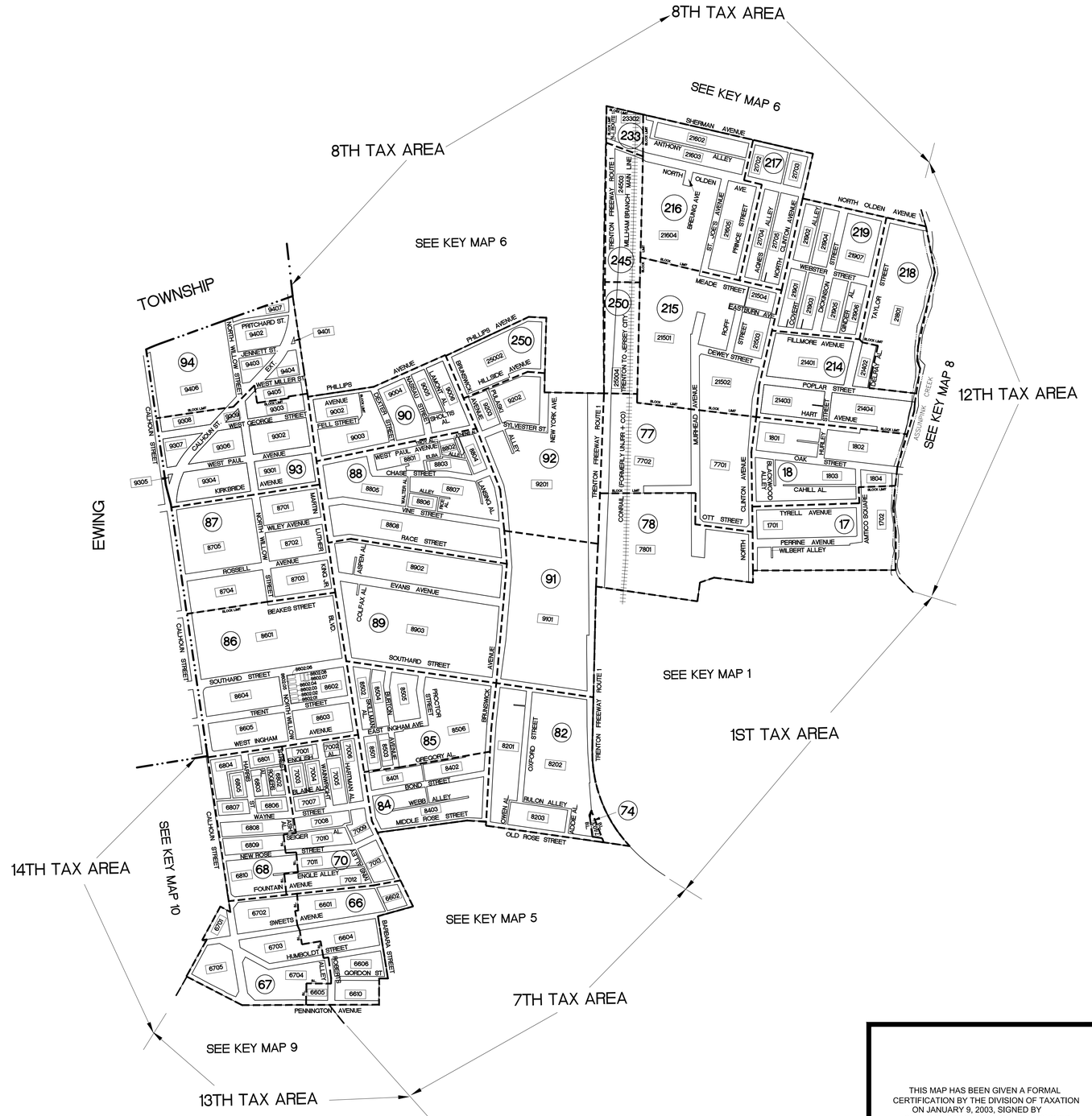

LEGEND

KEY SHEETS

- (1) SHEET NUMBER
- [101] BLOCK NUMBER
- SHEET LIMIT
- TAX AREA BOUNDARY
- MUNICIPAL BOUNDARY
- STATE LINE
- RIGHT OF WAY/BLOCK LIMIT
- RAILROAD
- ASSESSMENT LINE

DETAIL SHEETS

- [101] BLOCK NUMBERS
- 5 LOT NUMBERS
- TAX AREA BOUNDARY
- MUNICIPAL BOUNDARY
- STATE LINE
- RIGHT OF WAY/BLOCK LIMIT
- ASSESSMENT LINE

This sheet has been drawn using Computer Aided Drafting/Design, (CAD/D), and Coordinate Geometry (COGO).

THIS MAP HAS BEEN GIVEN A FORMAL CERTIFICATION BY THE DIVISION OF TAXATION ON JANUARY 9, 2003, SIGNED BY SANTO C. DiDONATO, CTA AND ASSIGNED SERIAL NUMBER 811

TAX MAP
CITY OF TRENTON

MERCER COUNTY, NEW JERSEY

SCALE 1"= 400' MARCH 2000

HARRY J. SYPNIEWSKI
NEW JERSEY LICENSED LAND SURVEYOR No. 20808
van note-harvey associates, p.c.
777 Alexander Road, Princeton, N.J. 08540

ARH - COA#24GA27973300

5TH TAX AREA

REVISIONS		
DATE	NAME	LIC. NO.

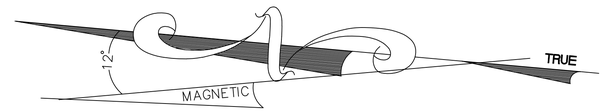



LEGEND

KEY SHEETS

- (1) SHEET NUMBER
- 101 BLOCK NUMBER
- ---------- SHEET LIMIT
- — — — — — — — TAX AREA BOUNDARY
- — · — · — · — MUNICIPAL BOUNDARY
- ——— · · · ——— STATE LINE
- ——— RIGHT OF WAY/BLOCK LIMIT
- RAILROAD
- ASSESSMENT LINE

DETAIL SHEETS

- 101 BLOCK NUMBERS
- 5 LOT NUMBERS
- — — — — — — — TAX AREA BOUNDARY
- — · — · — · — MUNICIPAL BOUNDARY
- ——— · · · ——— STATE LINE
- ——— RIGHT OF WAY/BLOCK LIMIT
- ASSESSMENT LINE

This sheet has been drawn using Computer Aided Drafting/Design, (CAD/D), and Coordinate Geometry (COGO).

THIS MAP HAS BEEN GIVEN A FORMAL CERTIFICATION BY THE DIVISION OF TAXATION ON JANUARY 9, 2003, SIGNED BY SANTO C. DiDONATO, CTA AND ASSIGNED SERIAL NUMBER 811

TAX MAP
CITY OF TRENTON

MERCER COUNTY, NEW JERSEY

SCALE 1"= 200' MARCH 2000

HARRY J. SYPNIEWSKI
NEW JERSEY LICENSED LAND SURVEYOR No. 20808
van note–harvey associates, p.c.
777 Alexander Road, Princeton, N.J. 08540

REVISIONS		
DATE	NAME	LIC. NO.

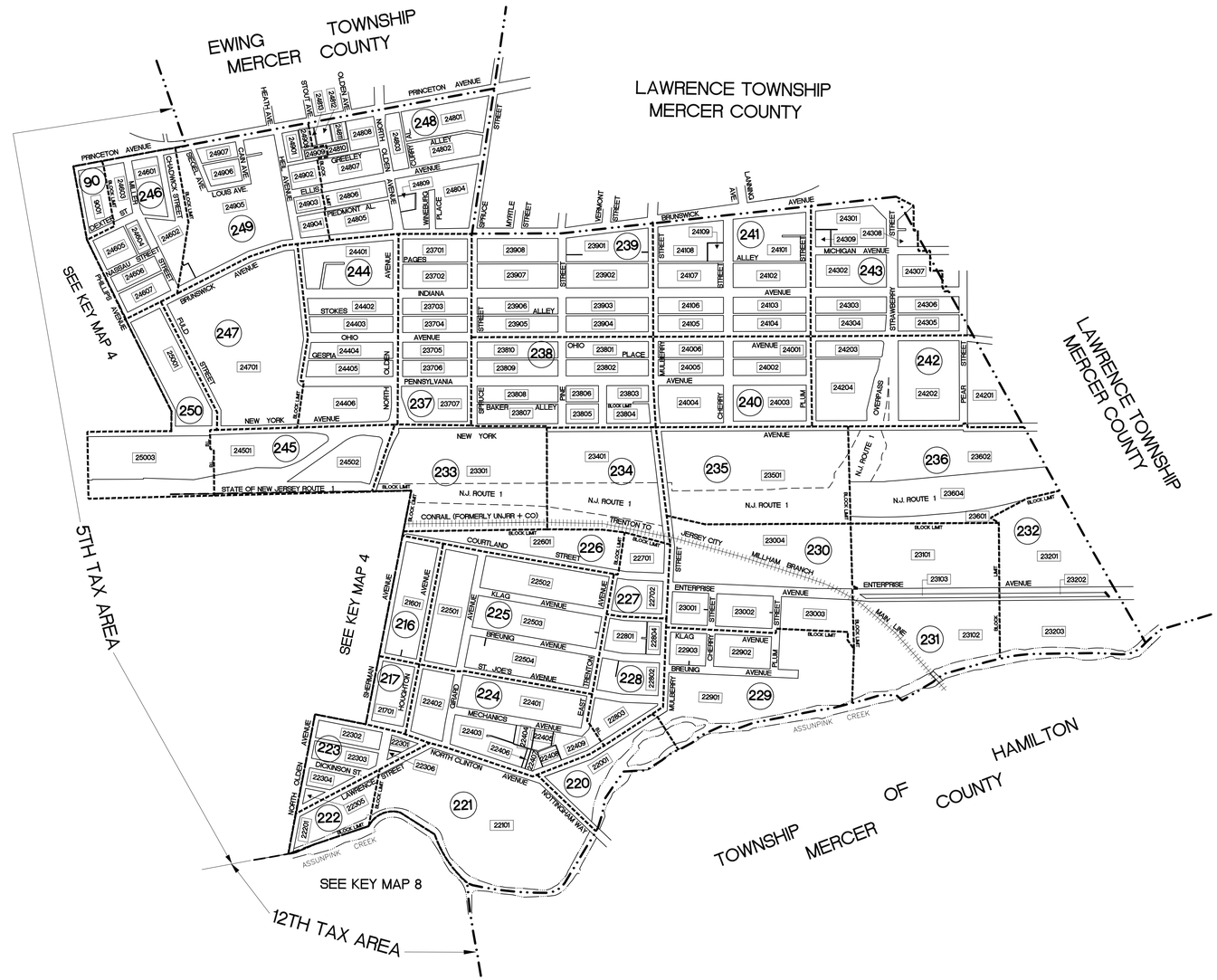

LEGEND

KEY SHEETS

- (1) SHEET NUMBER
- 101 BLOCK NUMBER
- SHEET LIMIT
- TAX AREA BOUNDARY
- MUNICIPAL BOUNDARY
- STATE LINE
- RIGHT OF WAY/BLOCK LIMIT
- RAILROAD
- ASSESSMENT LINE

DETAIL SHEETS

- 101 BLOCK NUMBERS
- 5 LOT NUMBERS
- TAX AREA BOUNDARY
- MUNICIPAL BOUNDARY
- STATE LINE
- RIGHT OF WAY/BLOCK LIMIT
- ASSESSMENT LINE

This sheet has been drawn using Computer Aided Drafting/Design, (CAD/D), and Coordinate Geometry (COGO).

THIS MAP HAS BEEN GIVEN A FORMAL CERTIFICATION BY THE DIVISION OF TAXATION ON JANUARY 9, 2003, SIGNED BY SANTO C. DiDONATO, CTA AND ASSIGNED SERIAL NUMBER 811

TAX MAP
CITY OF TRENTON

MERCER COUNTY, NEW JERSEY

SCALE 1"= 400' MARCH 2000

HARRY J. SYPNIEWSKI
NEW JERSEY LICENSED LAND SURVEYOR No. 20808
van note-harvey associates, p.c.
777 Alexander Road, Princeton, N.J. 08540

REVISIONS				
DATE	BY	LIC.NO	SHEET	BLOCK
09/15/08	Robert R. Heggan (ARH)	17775		
05/2009	ROBERT R. HEGGAN-ARH	17775	68,70	6810,7011
06/2010	ROBERT R. HEGGAN-ARH	17775	137	13703

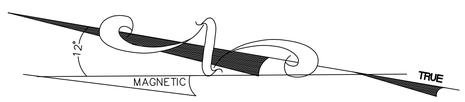

LEGEND

KEY SHEETS

- (1) SHEET NUMBER
- [101] BLOCK NUMBER
- SHEET LIMIT
- TAX AREA BOUNDARY
- MUNICIPAL BOUNDARY
- STATE LINE
- RIGHT OF WAY/BLOCK LIMIT
- RAILROAD
- ASSESSMENT LINE

DETAIL SHEETS

- [101] BLOCK NUMBERS
- 5 LOT NUMBERS
- TAX AREA BOUNDARY
- MUNICIPAL BOUNDARY
- STATE LINE
- RIGHT OF WAY/BLOCK LIMIT
- ASSESSMENT LINE

This sheet has been drawn using Computer Aided Drafting/Design, (CAD/D), and Coordinate Geometry (COGO).

THIS MAP HAS BEEN GIVEN A FORMAL CERTIFICATION BY THE DIVISION OF TAXATION ON JANUARY 9, 2003, SIGNED BY SANTO C. DIDONATO, CTA AND ASSIGNED SERIAL NUMBER 811

TAX MAP
CITY OF TRENTON

MERCER COUNTY, NEW JERSEY

SCALE 1"= 400' MARCH 2000

HARRY J. SYPNIEWSKI
NEW JERSEY LICENSED LAND SURVEYOR No. 20808
van note-harvey associates, p.c.
777 Alexander Road, Princeton, N.J. 08540

ARH - COA#24GA27973300

9TH,10TH & 11TH TAX AREA

REVISIONS				
DATE	BY	LIC.NO	SHEET	BLOCK
09/15/08	Robert R. Heggan (ARH)	17775		
05/2009	ROBERT R. HEGGAN-ARH	17775	68,70	6810,7011
06/2010	ROBERT R. HEGGAN-ARH	17775	265	26502,26503



LEGEND

KEY SHEETS

- (1) SHEET NUMBER
- 101 BLOCK NUMBER
- SHEET LIMIT
- TAX AREA BOUNDARY
- MUNICIPAL BOUNDARY
- STATE LINE
- RIGHT OF WAY/BLOCK LIMIT
- RAILROAD
- ASSESSMENT LINE

DETAIL SHEETS

- 101 BLOCK NUMBERS
- 5 LOT NUMBERS
- TAX AREA BOUNDARY
- MUNICIPAL BOUNDARY
- STATE LINE
- RIGHT OF WAY/BLOCK LIMIT
- ASSESSMENT LINE

This sheet has been drawn using Computer Aided Drafting/Design, (CAD/D), and Coordinate Geometry (COGO).

THIS MAP HAS BEEN GIVEN A FORMAL CERTIFICATION BY THE DIVISION OF TAXATION ON JANUARY 9, 2003, SIGNED BY SANTO C. DiDONATO, CTA AND ASSIGNED SERIAL NUMBER 811

TAX MAP
CITY OF TRENTON

MERCER COUNTY, NEW JERSEY

SCALE 1"= 400' SEPTEMBER 2000

HARRY J. SYPNIEWSKI
NEW JERSEY LICENSED LAND SURVEYOR No. 20808
van note-harvey associates, p.c.
777 Alexander Road, Princeton, N.J. 08540

ARH - COA#24GA27973300

12TH TAX AREA

REVISIONS				
DATE	BY	LIC.NO	SHEET	BLOCK
05/2009	ROBERT R. HEGGAN–ARH	17775	45	4502

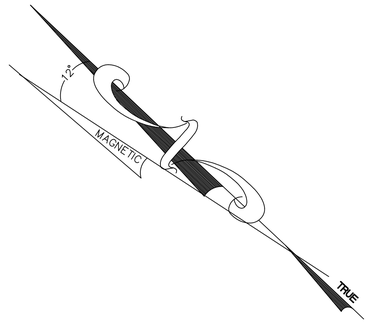

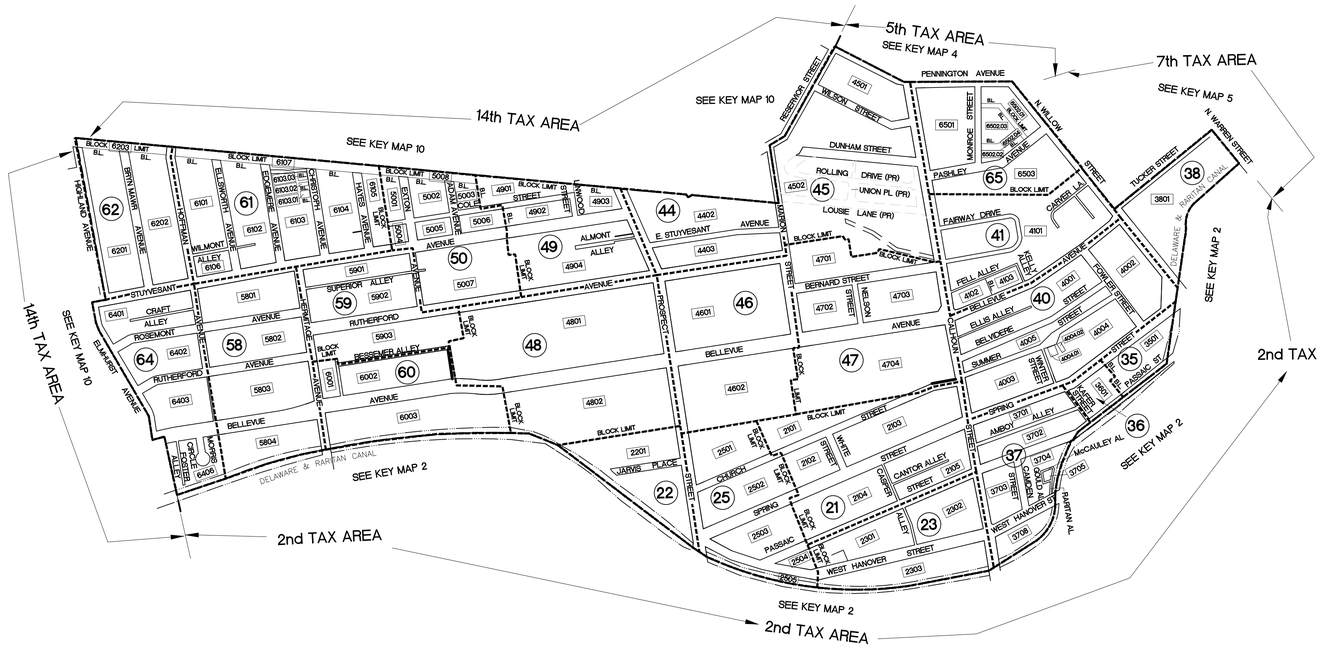

LEGEND

KEY SHEETS

- (1) SHEET NUMBER
- 101 BLOCK NUMBER
- ---------- SHEET LIMIT
- ———————— TAX AREA BOUNDARY
- – – – – – – – MUNICIPAL BOUNDARY
- ——·····—— STATE LINE
- RIGHT OF WAY/BLOCK LIMIT
- RAILROAD
- ASSESSMENT LINE

DETAIL SHEETS

- 101 BLOCK NUMBERS
- 5 LOT NUMBERS
- ———————— TAX AREA BOUNDARY
- – – – – – – – MUNICIPAL BOUNDARY
- ——·····—— STATE LINE
- RIGHT OF WAY/BLOCK LIMIT
- ASSESSMENT LINE

This sheet has been drawn using Computer Aided Drafting/Design, (CAD/D), and Coordinate Geometry (COGO).

THIS MAP HAS BEEN GIVEN A FORMAL CERTIFICATION BY THE DIVISION OF TAXATION ON JANUARY 9, 2003, SIGNED BY SANTO C. DIDONATO, CTA AND ASSIGNED SERIAL NUMBER 811

TAX MAP
CITY OF TRENTON

MERCER COUNTY, NEW JERSEY

SCALE 1"= 400' MARCH 2000

HARRY J. SYPNIEWSKI
NEW JERSEY LICENSED LAND SURVEYOR No. 20808
van note–harvey associates, p.c.
777 Alexander Road, Princeton, N.J. 08540

COA# 24GA27973300

13TH TAX AREA

KEY MAP 10

REVISIONS		
DATE	NAME	LIC. NO.

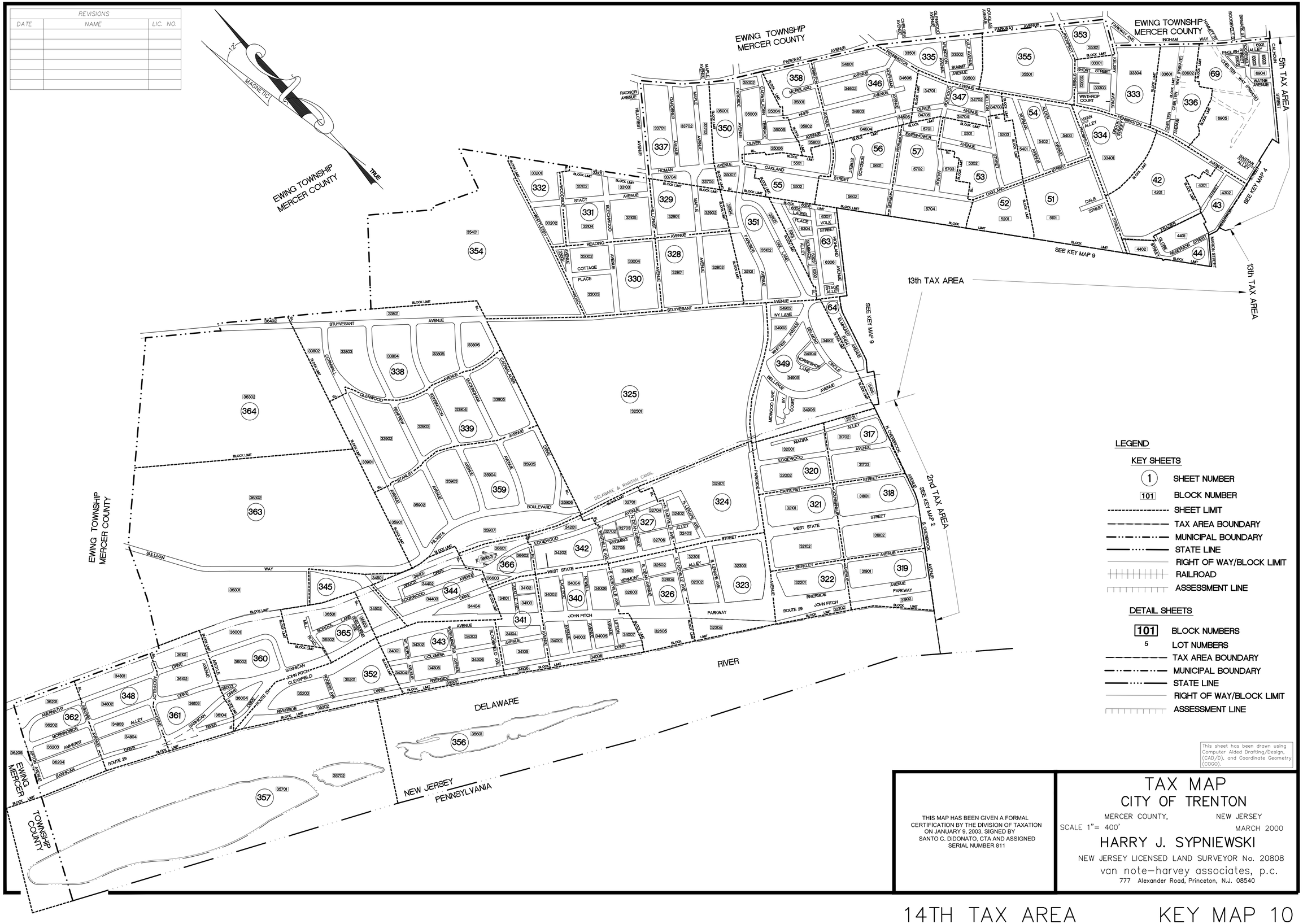

This sheet has been drawn using Computer Aided Drafting/Design, (CAD/D), and Coordinate Geometry (COGO).

THIS MAP HAS BEEN GIVEN A FORMAL CERTIFICATION BY THE DIVISION OF TAXATION ON JANUARY 9, 2003, SIGNED BY SANTO C. DiDONATO, CTA AND ASSIGNED SERIAL NUMBER 811

TAX MAP
CITY OF TRENTON

MERCER COUNTY, NEW JERSEY

SCALE 1"= 400' MARCH 2000

HARRY J. SYPNIEWSKI

NEW JERSEY LICENSED LAND SURVEYOR No. 20808

van note-harvey associates, p.c.

777 Alexander Road, Princeton, N.J. 08540

14TH TAX AREA

KEY MAP 10

SHEET NO. 2

SOUTH BROAD STREET

WINDSOR ALLEY

SHEET NO. 4

EAST STATE STREET

METHODIST CHURCH (EXEMPT)

2.02 CITY (EX)

2.03

2.01 CITY OF TRENTON PARKING AUTHORITY (EXEMPT)

2.04

2.05

102

EAST FRONT STREET

NEW JERSEY BUILDING AUTHORITY (EXEMPT)

103

UNION ALLEY

104

CITY (EX)

EAST LAFAYETTE STREET

CITY OF TRENTON (EXEMPT)

105

BLOCK LIMIT

ASSUNPINK CREEK CULVERT

STATE OF NEW JERSEY (EXEMPT)

SHEET NO. 95

SOUTH WARREN STREET

1ST TAX AREA

2ND TAX AREA

STREET

SHEET NO. 34

WEST STATE STREET

101

CHANCERY LANE

WEST FRONT STREET

107

HOWELLS ALLEY

AKRON AL.

108

COMM. LOAN FUND (EX)

PEACE STREET

SHEET NO. 19

WEST LAFAYETTE STREET

1 1.01 Ac TRENTON PARKING UTILITY (EXEMPT)

106

2 2.55 Ac± CITY OF TRENTON (EXEMPT)

3 STATE OF NEW JERSEY (EXEMPT)

4TH TAX AREA

2ND TAX AREA

BLOCK LIMIT

ASSUNPINK CREEK

SHEET NO. 107

BLOCK LIMIT

This sheet has been drawn using Computer Aided Drafting/Design, (CAD/D), and Coordinate Geometry (COGO).

THIS MAP HAS BEEN GIVEN A FORMAL CERTIFICATION BY THE DIVISION OF TAXATION ON JANUARY 9, 2003, SIGNED BY SANTO C. DIDONATO, CTA AND ASSIGNED SERIAL NUMBER 811

REVISIONS		
DATE	NAME	LIC. NO.
08/23/04	Robert R. Heggan (ARH)	17775
04/22/05	Robert R. Heggan (ARH)	17775
09/15/08	Robert R. Heggan (ARH)	17775

TAX MAP
CITY OF TRENTON

MERCER COUNTY, NEW JERSEY

SCALE 1"=50' MARCH 2000

HARRY J. SYPNIEWSKI
NEW JERSEY LICENSED LAND SURVEYOR No. 20808
van note–harvey associates, p.c.
777 Alexander Road, Princeton, N.J. 08540

ARH – COA#24GA27973300

1ST & 2ND TAX AREA SHEET NO. 1

REVISIONS		
DATE	NAME	LIC. NO.
09/15/08	Robert R. Heggan (ARH)	17775

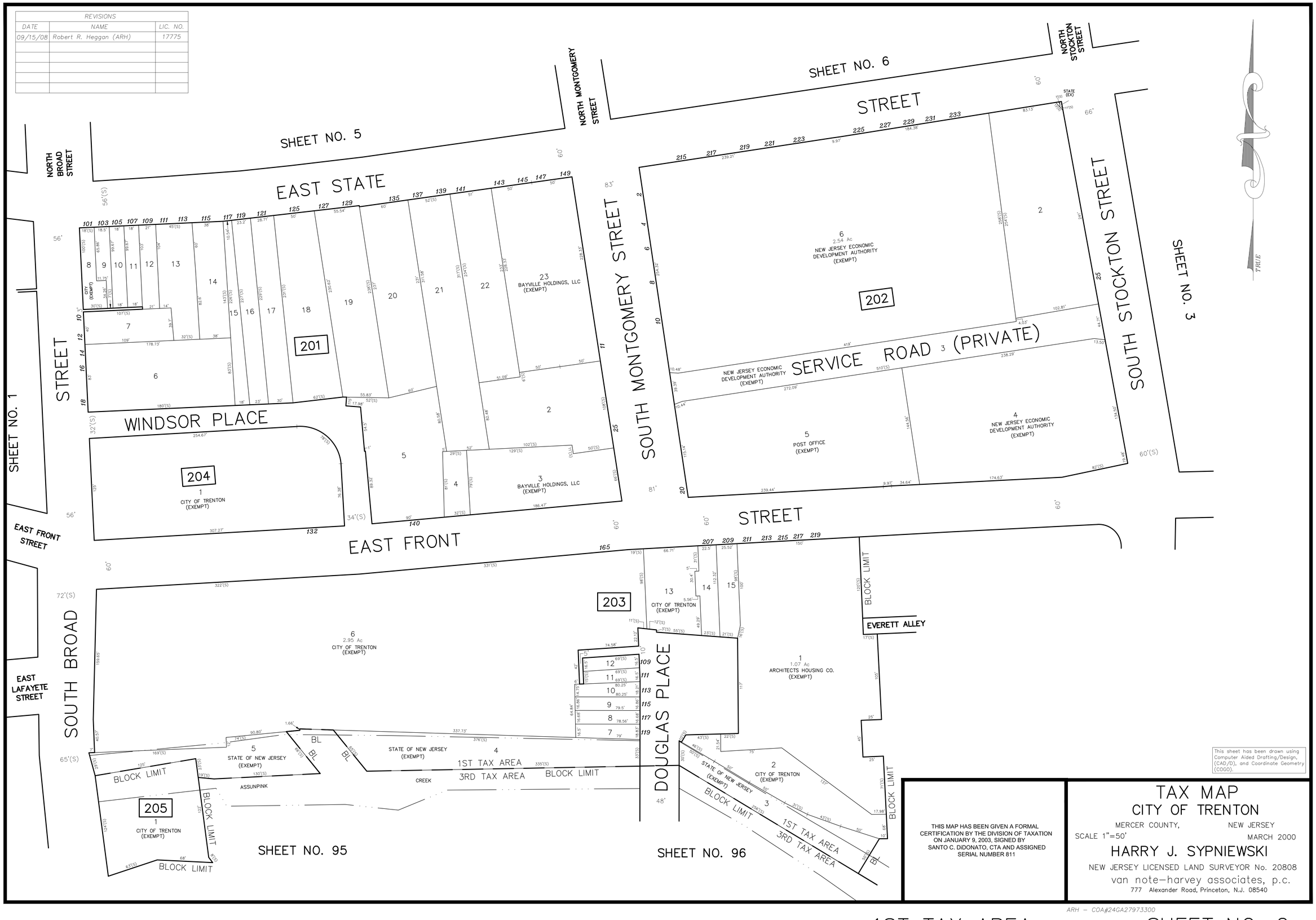

This sheet has been drawn using Computer Aided Drafting/Design, (CAD/D), and Coordinate Geometry (COGO).

THIS MAP HAS BEEN GIVEN A FORMAL CERTIFICATION BY THE DIVISION OF TAXATION ON JANUARY 9, 2003, SIGNED BY SANTO C. DiDONATO, CTA AND ASSIGNED SERIAL NUMBER 811

TAX MAP
CITY OF TRENTON

MERCER COUNTY, NEW JERSEY

SCALE 1"=50' MARCH 2000

HARRY J. SYPNIEWSKI
NEW JERSEY LICENSED LAND SURVEYOR No. 20808
van note–harvey associates, p.c.
777 Alexander Road, Princeton, N.J. 08540

ARH – COA#24GA27973300

1ST TAX AREA SHEET NO. 2

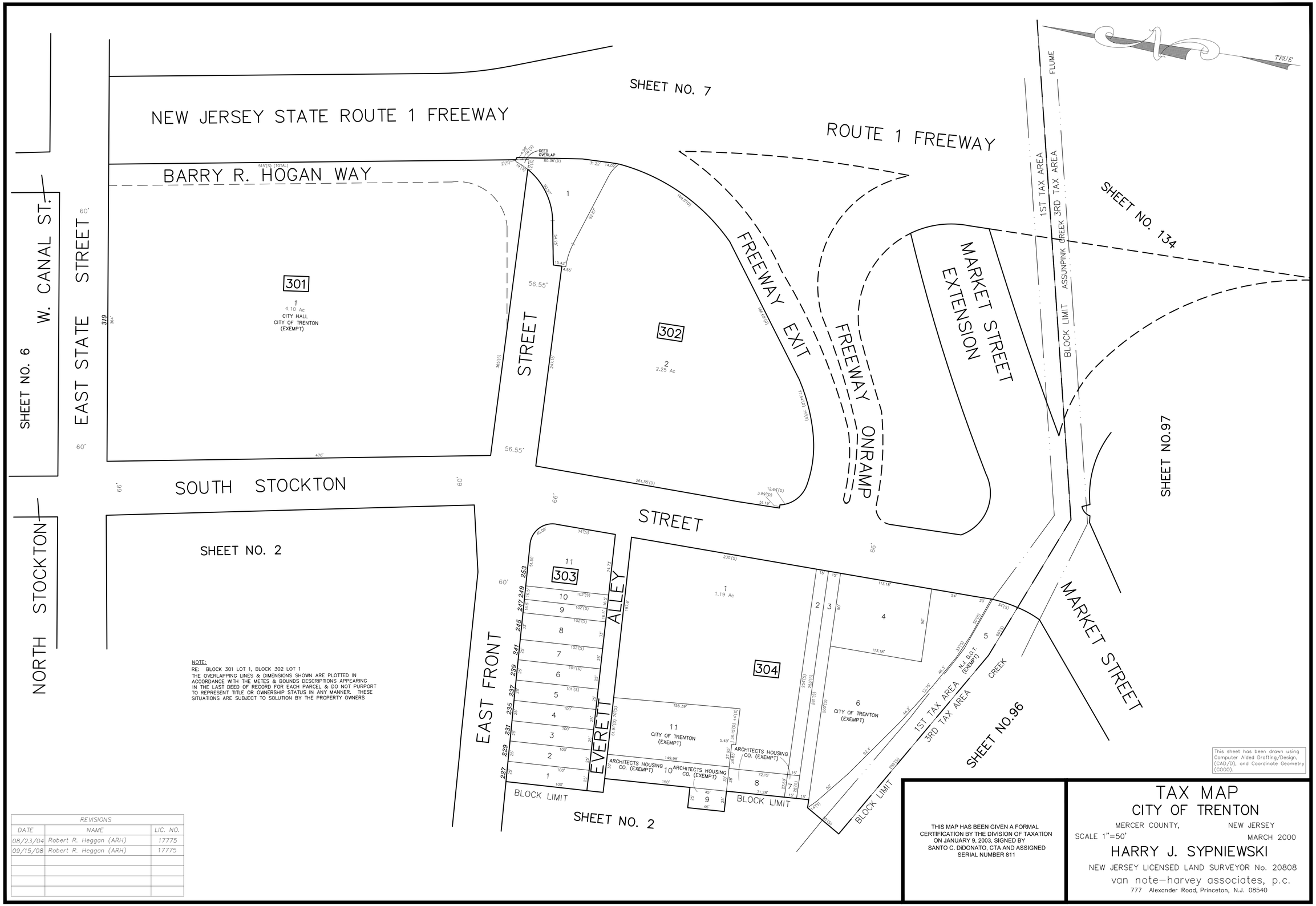

NOTE:
RE: BLOCK 301 LOT 1, BLOCK 302 LOT 1
THE OVERLAPPING LINES & DIMENSIONS SHOWN ARE PLOTTED IN ACCORDANCE WITH THE METES & BOUNDS DESCRIPTIONS APPEARING IN THE LAST DEED OF RECORD FOR EACH PARCEL & DO NOT PURPORT TO REPRESENT TITLE OR OWNERSHIP STATUS IN ANY MANNER. THESE SITUATIONS ARE SUBJECT TO SOLUTION BY THE PROPERTY OWNERS

This sheet has been drawn using Computer Aided Drafting/Design, (CAD/D), and Coordinate Geometry (COGO).

REVISIONS		
DATE	NAME	LIC. NO.
08/23/04	Robert R. Heggan (ARH)	17775
09/15/08	Robert R. Heggan (ARH)	17775

THIS MAP HAS BEEN GIVEN A FORMAL CERTIFICATION BY THE DIVISION OF TAXATION ON JANUARY 9, 2003, SIGNED BY SANTO C. DIDONATO, CTA AND ASSIGNED SERIAL NUMBER 811

TAX MAP
CITY OF TRENTON

MERCER COUNTY, NEW JERSEY
SCALE 1"=50' MARCH 2000

HARRY J. SYPNIEWSKI
NEW JERSEY LICENSED LAND SURVEYOR No. 20808
van note–harvey associates, p.c.
777 Alexander Road, Princeton, N.J. 08540

ARH – COA#24GA27973300

1ST TAX AREA SHEET NO. 3

REVISIONS		
DATE	NAME	LIC. NO.
09/15/08	Robert R. Heggan (ARH)	17775

TRUE

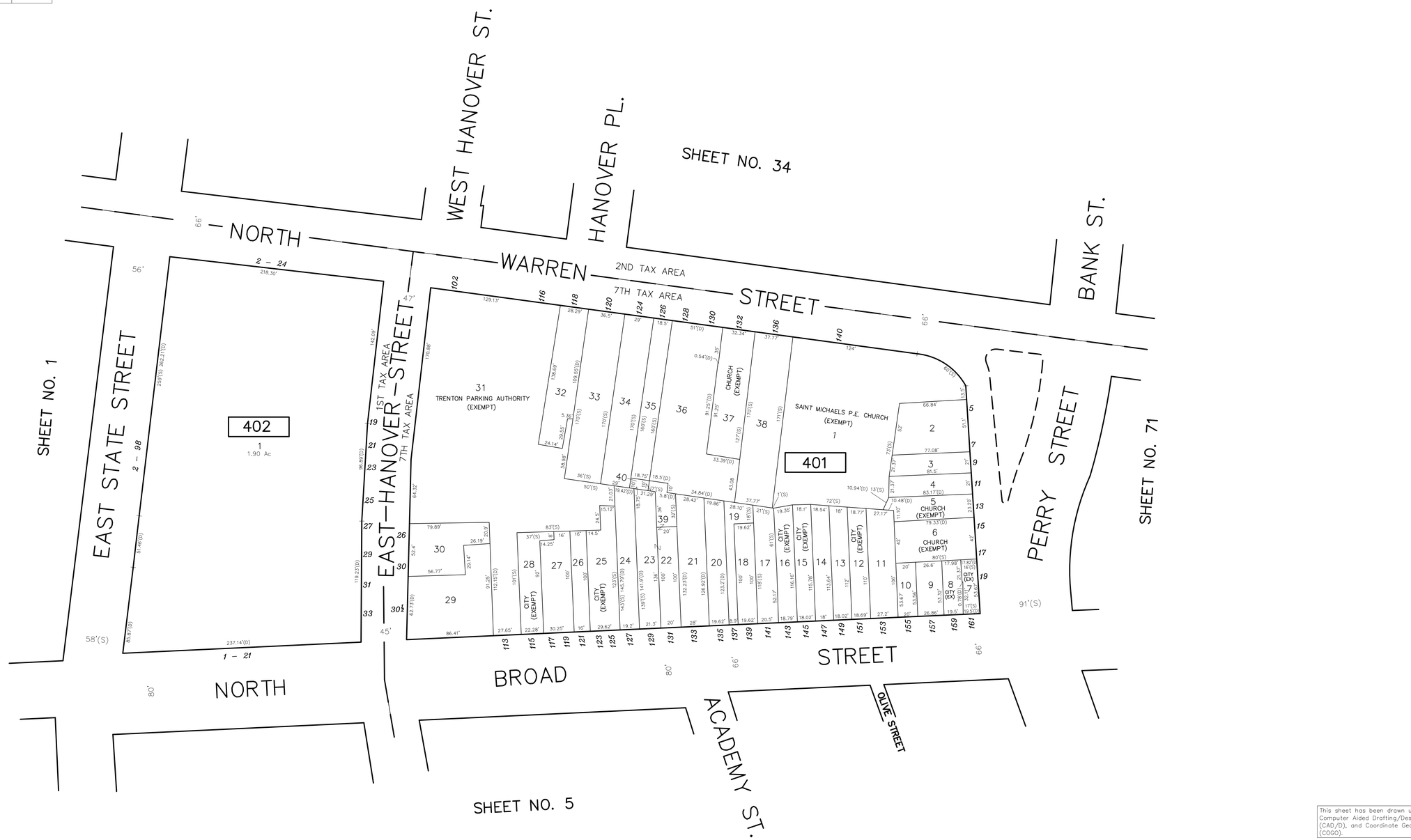

This sheet has been drawn using Computer Aided Drafting/Design, (CAD/D), and Coordinate Geometry (COGO).

THIS MAP HAS BEEN GIVEN A FORMAL CERTIFICATION BY THE DIVISION OF TAXATION ON JANUARY 9, 2003, SIGNED BY SANTO C. DiDONATO, CTA AND ASSIGNED SERIAL NUMBER 811

TAX MAP
CITY OF TRENTON

MERCER COUNTY, NEW JERSEY

SCALE 1"=50' MARCH 2000

HARRY J. SYPNIEWSKI
NEW JERSEY LICENSED LAND SURVEYOR No. 20808
van note-harvey associates, p.c.
777 Alexander Road, Princeton, N.J. 08540

ARH – COA#24GA27973300

1ST & 7TH TAX AREA SHEET NO. 4

REVISIONS		
DATE	NAME	LIC. NO.
04/22/05	Robert R. Heggan (ARH)	17775
09/15/08	Robert R. Heggan (ARH)	17775
06/14/10	Robert R. Heggan (ARH)	17775

TRUE

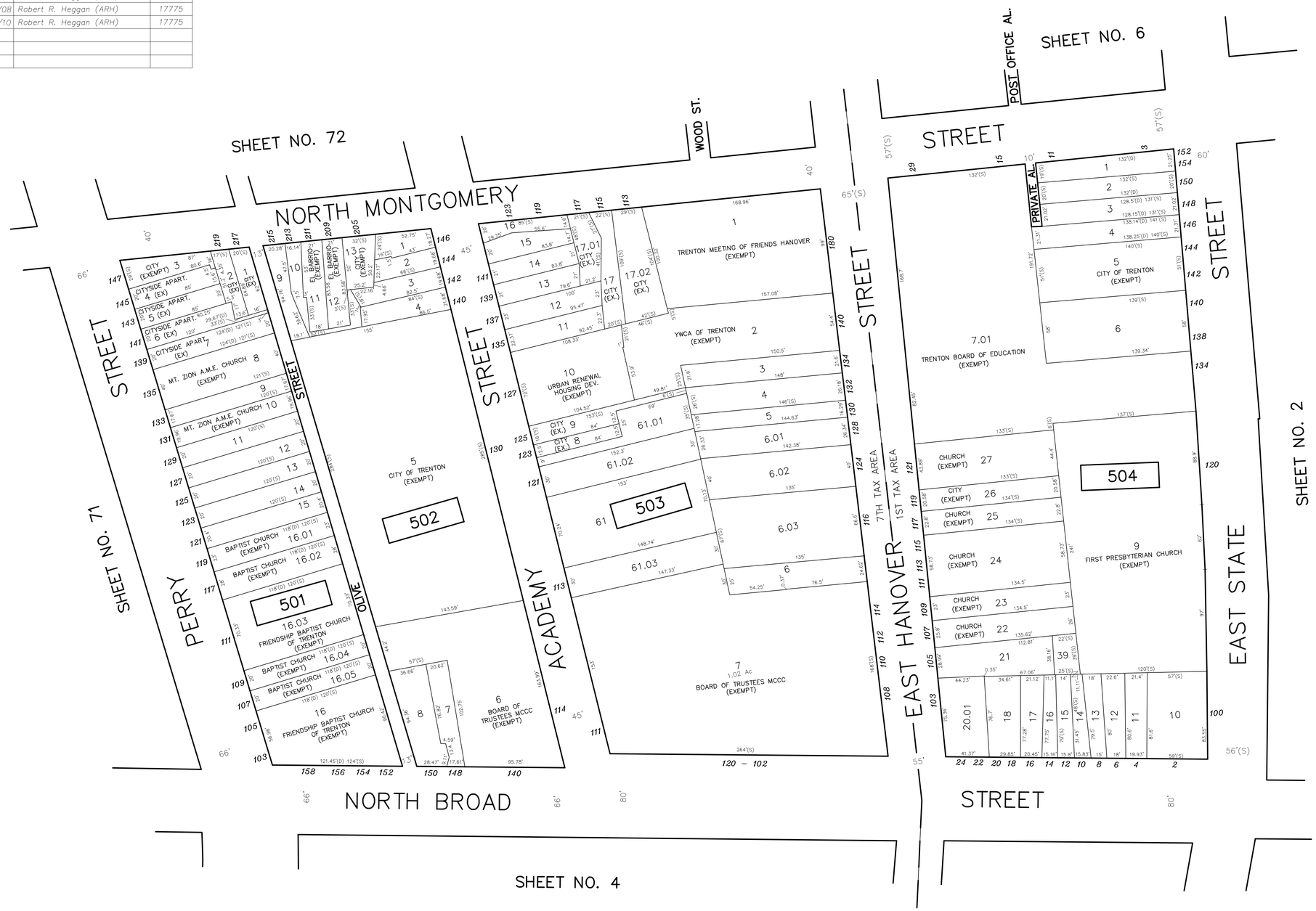

This sheet has been drawn using Computer Aided Drafting/Design, (CAD/D), and Coordinate Geometry (COGO).

THIS MAP HAS BEEN GIVEN A FORMAL CERTIFICATION BY THE DIVISION OF TAXATION ON JANUARY 9, 2003, SIGNED BY SANTO C. DiDONATO, CTA AND ASSIGNED SERIAL NUMBER 811

TAX MAP
CITY OF TRENTON

MERCER COUNTY, NEW JERSEY

SCALE 1"=50' MARCH 2000

HARRY J. SYPNIEWSKI
NEW JERSEY LICENSED LAND SURVEYOR No. 20808
van note–harvey associates, p.c.
777 Alexander Road, Princeton, N.J. 08540

ARH – COA#24GA27973300

1ST & 7TH TAX AREA SHEET NO. 5

REVISIONS		
DATE	NAME	LIC. NO.
09/15/08	Robert R. Heggan (ARH)	17775

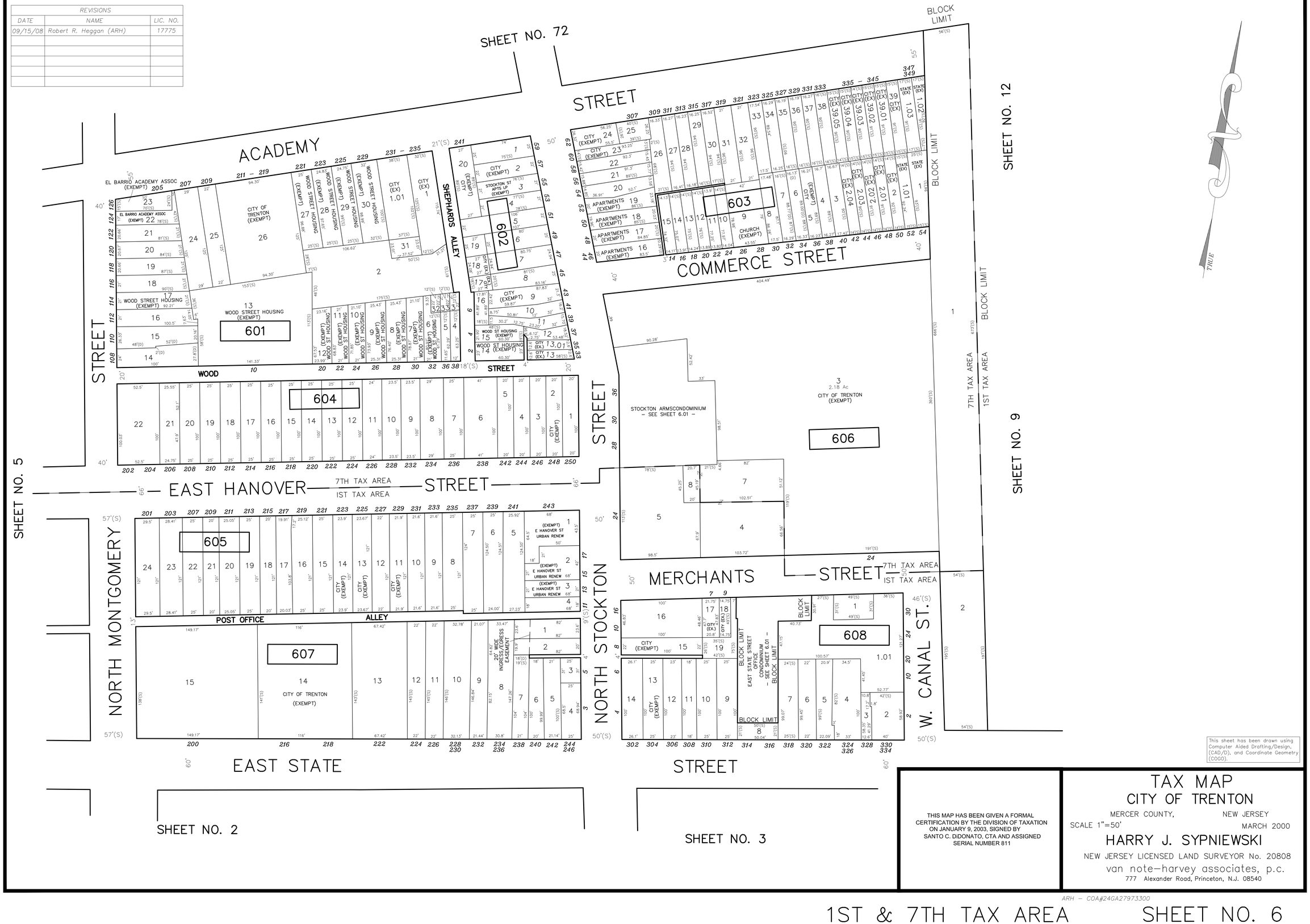

This sheet has been drawn using Computer Aided Drafting/Design, (CAD/D), and Coordinate Geometry (COGO).

THIS MAP HAS BEEN GIVEN A FORMAL CERTIFICATION BY THE DIVISION OF TAXATION ON JANUARY 9, 2003, SIGNED BY SANTO C. DiDONATO, CTA AND ASSIGNED SERIAL NUMBER 811

TAX MAP
CITY OF TRENTON

MERCER COUNTY, NEW JERSEY

SCALE 1"=50' MARCH 2000

HARRY J. SYPNIEWSKI
NEW JERSEY LICENSED LAND SURVEYOR No. 20808
van note–harvey associates, p.c.
777 Alexander Road, Princeton, N.J. 08540

ARH – COA#24GA27973300

1ST & 7TH TAX AREA SHEET NO. 6

REVISIONS		
DATE	NAME	LIC. NO.

STOCKTON ARMS CONDOMINIUM
BLOCK 606.01
TAX DISTRICT 7

TOTAL SQ. FT. = 23,742

BLOCK	LOT NO.	UNIT NO.	FLOOR LEVEL	SQ. FT.
606.01	1.01	101	1	494
	1.02	102	1	677
	1.03	103	1	694
	1.04	104	1	561
	1.05	105	1	777
	1.06	106	1	575
	1.07	107	1	600
	1.08	108	1	622
	1.09	109	1	647
	1.10	110	1	679
	1.11	111	1	493
	2.01	201	2	690
	2.02	202	2	670
	2.03	203	2	707
	2.04	204	2	660
	2.05	205	2	777
	2.06	206	2	575
	2.07	207	2	600
	2.08	208	2	735
	2.09	209	2	647
	2.10	210	2	678
	2.11	211	2	492
	3.01	301	3	690
	3.02	302	3	670
	3.03	303	3	707
	3.04	304	3	661
	3.05	305	3	763
	3.06	306	3	673
	3.07	307	3	757
	3.08	308	3	948
	3.09	309	3	1044
	3.10	310	3	1005
	3.11	311	3	951
	3.12	312	3	823

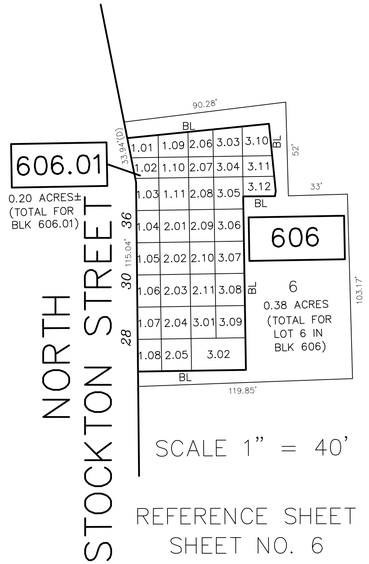

SCALE 1" = 40'

REFERENCE SHEET
SHEET NO. 6



MERCHANTS STREET

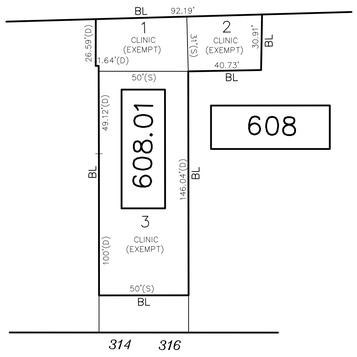

EAST STATE STREET
.21 ACRES± TOTAL FOR BLK 608.01
SCALE 1" = 40'

EAST STATE STREET OFFICE CONDOMINIUM
BLOCK 608 LOT 8
TAX DISTRICT 1

TOTAL SQ. FT. = 19,314

BLOCK	LOT NO.	UNIT NO.	SQ. FT.	FLOOR
608.01	1	101	1,141	1ST FLOOR
	3	102	7,233	1ST FLOOR
		102	10,012	2ND FLOOR
	2	103	928	1ST FLOOR

REFERENCE SHEET
SHEET NO. 6

This sheet has been drawn using Computer Aided Drafting/Design, (CAD/D), and Coordinate Geometry (COGO).

THIS MAP HAS BEEN GIVEN A FORMAL CERTIFICATION BY THE DIVISION OF TAXATION ON JANUARY 9, 2003, SIGNED BY SANTO C. DiDONATO, CTA AND ASSIGNED SERIAL NUMBER 811

TAX MAP
CITY OF TRENTON

MERCER COUNTY, NEW JERSEY
SCALE 1"=40' MARCH 2000

HARRY J. SYPNIEWSKI
NEW JERSEY LICENSED LAND SURVEYOR No. 20808
van note-harvey associates, p.c.
777 Alexander Road, Princeton, N.J. 08540

REVISIONS		
DATE	NAME	LIC. NO.
09/15/08	Robert R. Heggan (ARH)	17775

TRUE

SHEET NO. 3

N.J. STATE ROUTE 1 FREEWAY

WEST CANAL ST.
STREET

N.J. STATE ROUTE 1 FREEWAY

66'

STREET

CARROLL
STREET

SHEET NO. 9

EWING
STREET

66'

NORTH CLINTON
AVENUE

BLOCK LIMIT

BLOCK LIMIT

MARKET STREET
EXTENSION

1ST TAX AREA
9TH TAX AREA

MARKET STREET
EXTENTION

ASSUNPINK CREEK FLUME

BLOCK LIMIT

SHEET NO. 134

CONRAIL (formerly LNJRR & Co)
Trenton to Jersey City-South Trenton Branch
MAIN LINE

4
1.24 Ac

5

6
3.83 Ac
STATE OF NEW JERSEY
(EXEMPT)

701

702

12
N.J.
TRANSIT
(EXEMPT)

11

10
N.J.
TRANS
(EX)

CONCORD ALLEY

9

8
N.J.
TRANS
(EX)

7 6 5 4 3 2 1
N.J. TRANS (EX)

3
5.20 Ac
MERCER CEMETERY
(EXEMPT)

BARLOW STREET

60'

MAGOWAN STREET

7
STATE OF NEW JERSEY
(EXEMPT)

8

9

PLANNED PARENTHOOD ASSO MER AREA
10 (EXEMPT)

PLAN'D PARENTH'D OF MERCER AREA
11 (EXEMPT)

12

13

2 1

EAST STATE

105 103 101 99 97 95 93 89 87 85 83 43

9 7 5 3 1

SOUTH CLINTON AVENUE

SHEET NO. 8

SHEET NO. 13

This sheet has been drawn using Computer Aided Drafting/Design, (CAD/D), and Coordinate Geometry (COGO).

THIS MAP HAS BEEN GIVEN A FORMAL CERTIFICATION BY THE DIVISION OF TAXATION ON JANUARY 9, 2003, SIGNED BY SANTO C. DiDONATO, CTA AND ASSIGNED SERIAL NUMBER 811

TAX MAP
CITY OF TRENTON

MERCER COUNTY, NEW JERSEY

SCALE 1"=50' MARCH 2000

HARRY J. SYPNIEWSKI
NEW JERSEY LICENSED LAND SURVEYOR No. 20808
van note-harvey associates, p.c.
777 Alexander Road, Princeton, N.J. 08540

ARH – COA#24GA27973300

1ST TAX AREA

SHEET NO. 7

REVISIONS		
DATE	NAME	LIC. NO.

SHEET NO. 13

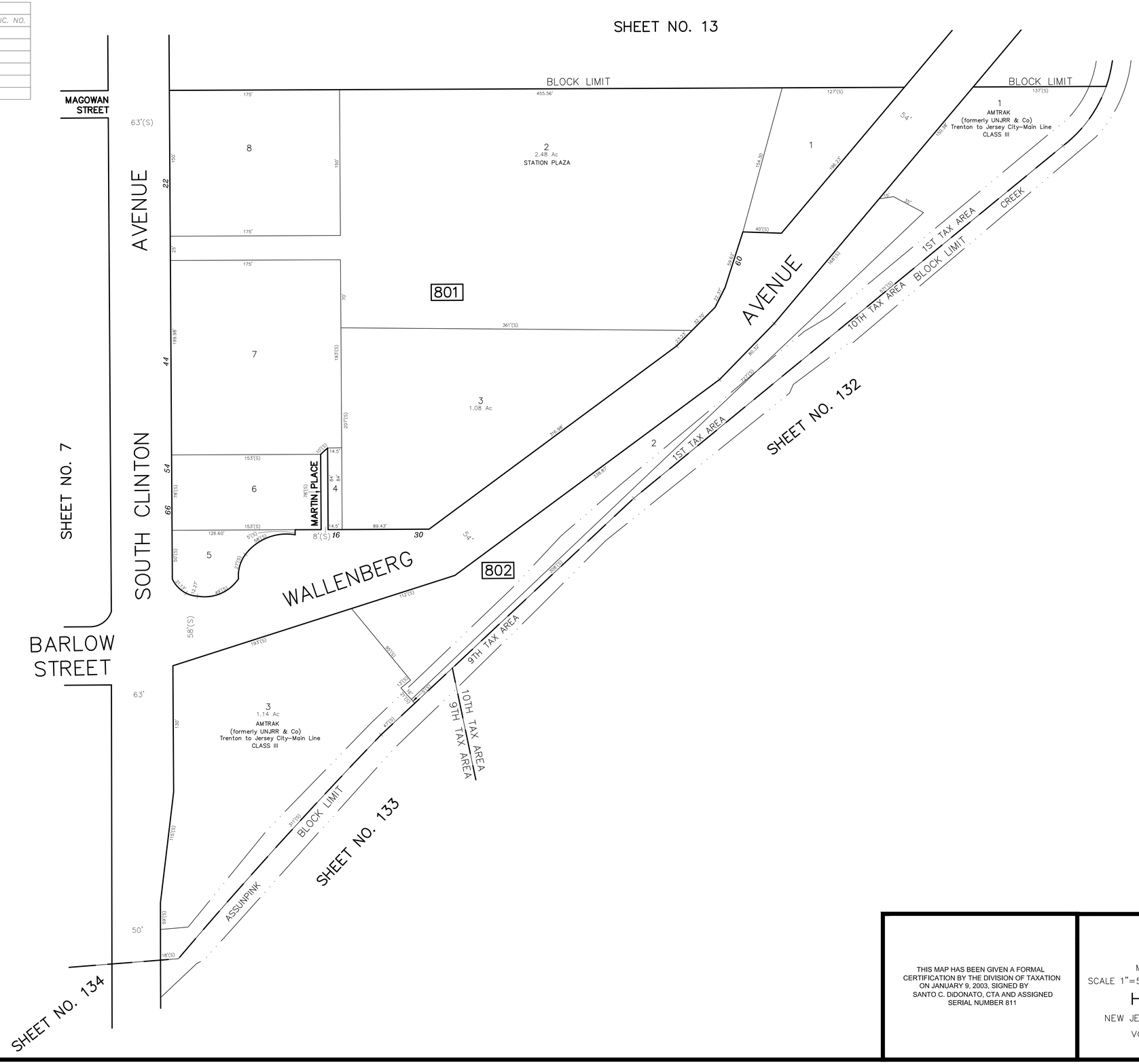

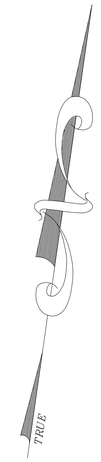

This sheet has been drawn using Computer Aided Drafting/Design, (CAD/D), and Coordinate Geometry (COGO).

THIS MAP HAS BEEN GIVEN A FORMAL CERTIFICATION BY THE DIVISION OF TAXATION ON JANUARY 9, 2003, SIGNED BY SANTO C. DiDONATO, CTA AND ASSIGNED SERIAL NUMBER 811

TAX MAP
CITY OF TRENTON

MERCER COUNTY, NEW JERSEY

SCALE 1"=50' MARCH 2000

HARRY J. SYPNIEWSKI
NEW JERSEY LICENSED LAND SURVEYOR No. 20808
van note–harvey associates, p.c.
777 Alexander Road, Princeton, N.J. 08540

REVISIONS				
DATE	BY	LIC.NO	BLOCK	LOT
04/22/05	Robert R. Heggan (ARH)	17775		
05/2009	ROBERT R. HEGGAN-ARH	17775	903	16

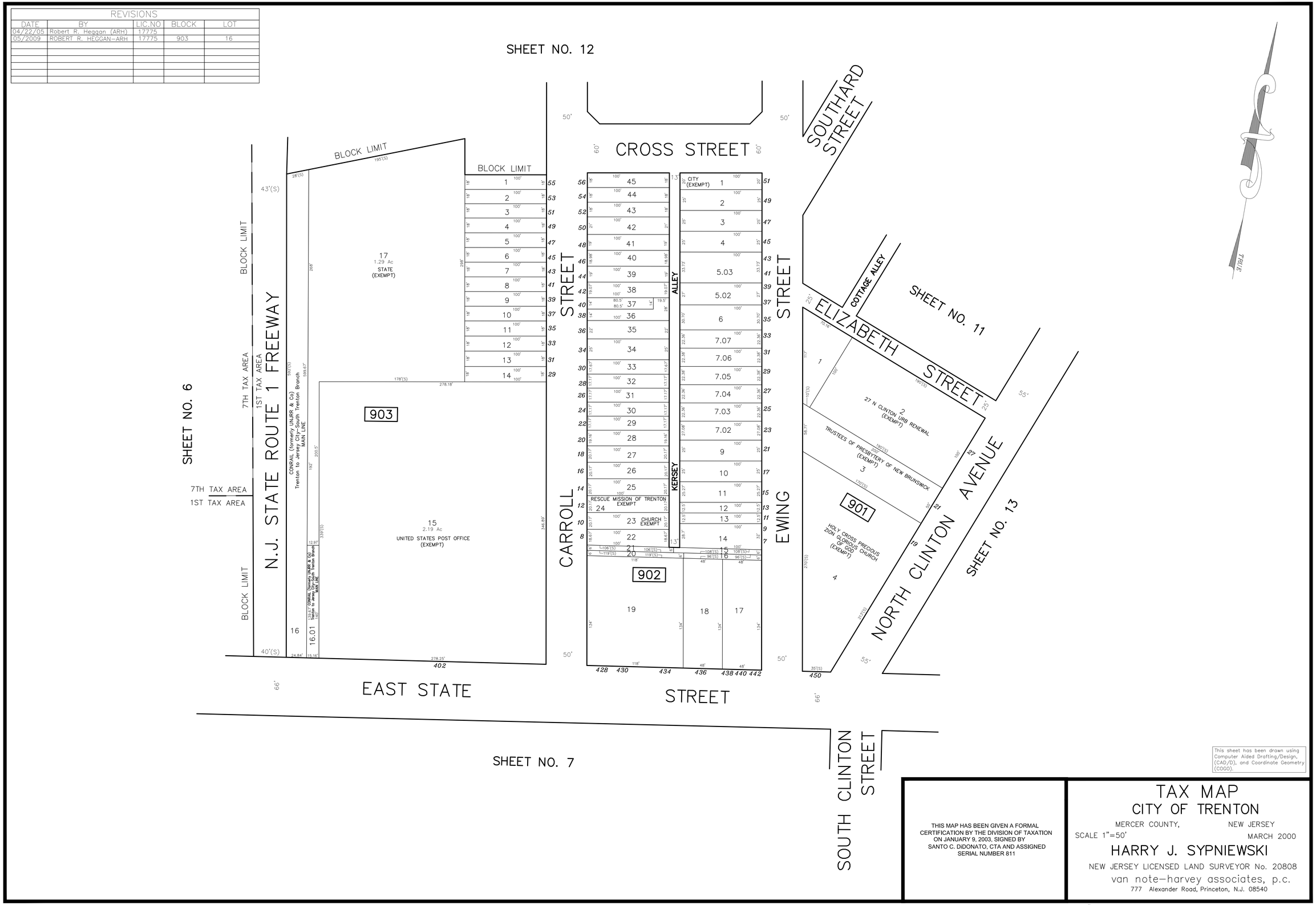

This sheet has been drawn using Computer Aided Drafting/Design, (CAD/D), and Coordinate Geometry (COGO).

THIS MAP HAS BEEN GIVEN A FORMAL CERTIFICATION BY THE DIVISION OF TAXATION ON JANUARY 9, 2003, SIGNED BY SANTO C. DiDONATO, CTA AND ASSIGNED SERIAL NUMBER 811

TAX MAP
CITY OF TRENTON

MERCER COUNTY, NEW JERSEY

SCALE 1"=50' MARCH 2000

HARRY J. SYPNIEWSKI

NEW JERSEY LICENSED LAND SURVEYOR No. 20808

van note-harvey associates, p.c.

777 Alexander Road, Princeton, N.J. 08540

COA# 24GA27973300

1ST TAX AREA SHEET NO. 9

REVISIONS		
DATE	NAME	LIC. NO.
06/2019	CHARLES E. ADAMSON	42627

TRUE

SHEET NO. 12

MULHERON ALLEY

EWING STREET

SHEET NO. 74

SHEET NO. 75

PERRY

SOUTHARD STREET

SHEET NO. 11

OGDEN STREET

1001

1002

MULHERON

ALLEY

SOUTHARD STREET

1003
1
4.42 Ac
GRANT SCHOOL
CITY OF TRENTON
(EXEMPT)

COTTAGE ALLEY

SHEET NO. 11

MONMOUTH STREET

STREET

SHEET NO. 76

NORTH CLINTON AVENUE

SHEET NO. 14

SHEET NO. 15

LINCOLN AVENUE

This sheet has been drawn using Computer Aided Drafting/Design, (CAD/D), and Coordinate Geometry (COGO).

THIS MAP HAS BEEN GIVEN A FORMAL CERTIFICATION BY THE DIVISION OF TAXATION ON JANUARY 9, 2003, SIGNED BY SANTO C. DiDONATO, CTA AND ASSIGNED SERIAL NUMBER 811

TAX MAP
CITY OF TRENTON

MERCER COUNTY, NEW JERSEY

SCALE 1"=50' MARCH 2000

HARRY J. SYPNIEWSKI
NEW JERSEY LICENSED LAND SURVEYOR No. 20808
van note–harvey associates, p.c.
777 Alexander Road, Princeton, N.J. 08540

1ST TAX AREA

SHEET NO. 10

REVISIONS		
DATE	NAME	LIC. NO.
4-04-03	HARRY J. SYPNIESKI	#20808
08/23/04	Robert R. Heggan (ARH)	17775
01/2020	CHARLES E. ADAMSON	42627

TRUE

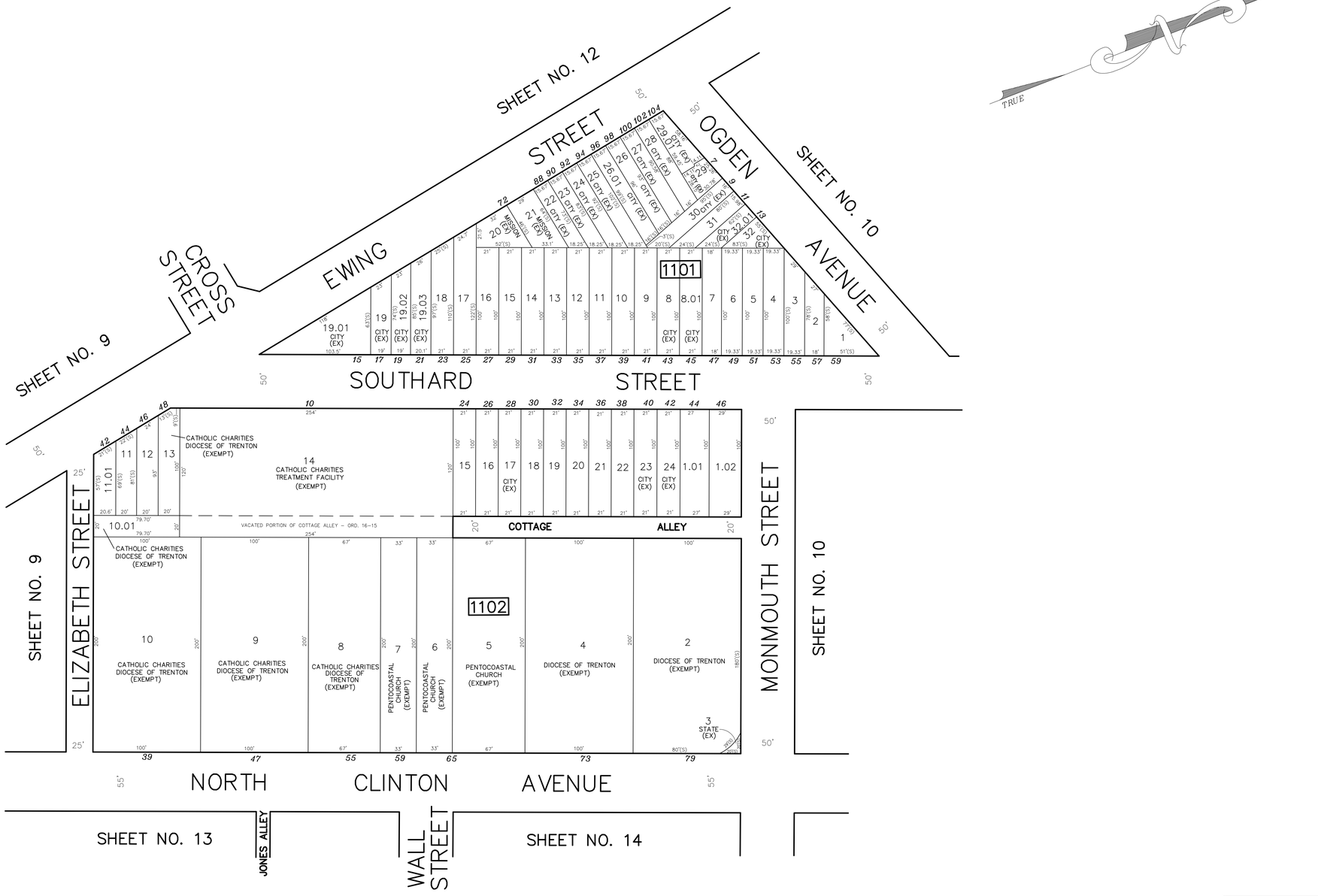

This sheet has been drawn using Computer Aided Drafting/Design, (CAD/D), and Coordinate Geometry (COGO).

THIS MAP HAS BEEN GIVEN A FORMAL CERTIFICATION BY THE DIVISION OF TAXATION ON JANUARY 9, 2003, SIGNED BY SANTO C. DiDONATO, CTA AND ASSIGNED SERIAL NUMBER 811

TAX MAP
CITY OF TRENTON

MERCER COUNTY, NEW JERSEY

SCALE 1"=50' MARCH 2000

HARRY J. SYPNIEWSKI
NEW JERSEY LICENSED LAND SURVEYOR No. 20808
van note-harvey associates, p.c.
777 Alexander Road, Princeton, N.J. 08540

1ST TAX AREA ARH - COA#24GA27973300 SHEET NO. 11

REVISIONS		
DATE	NAME	LIC. NO.

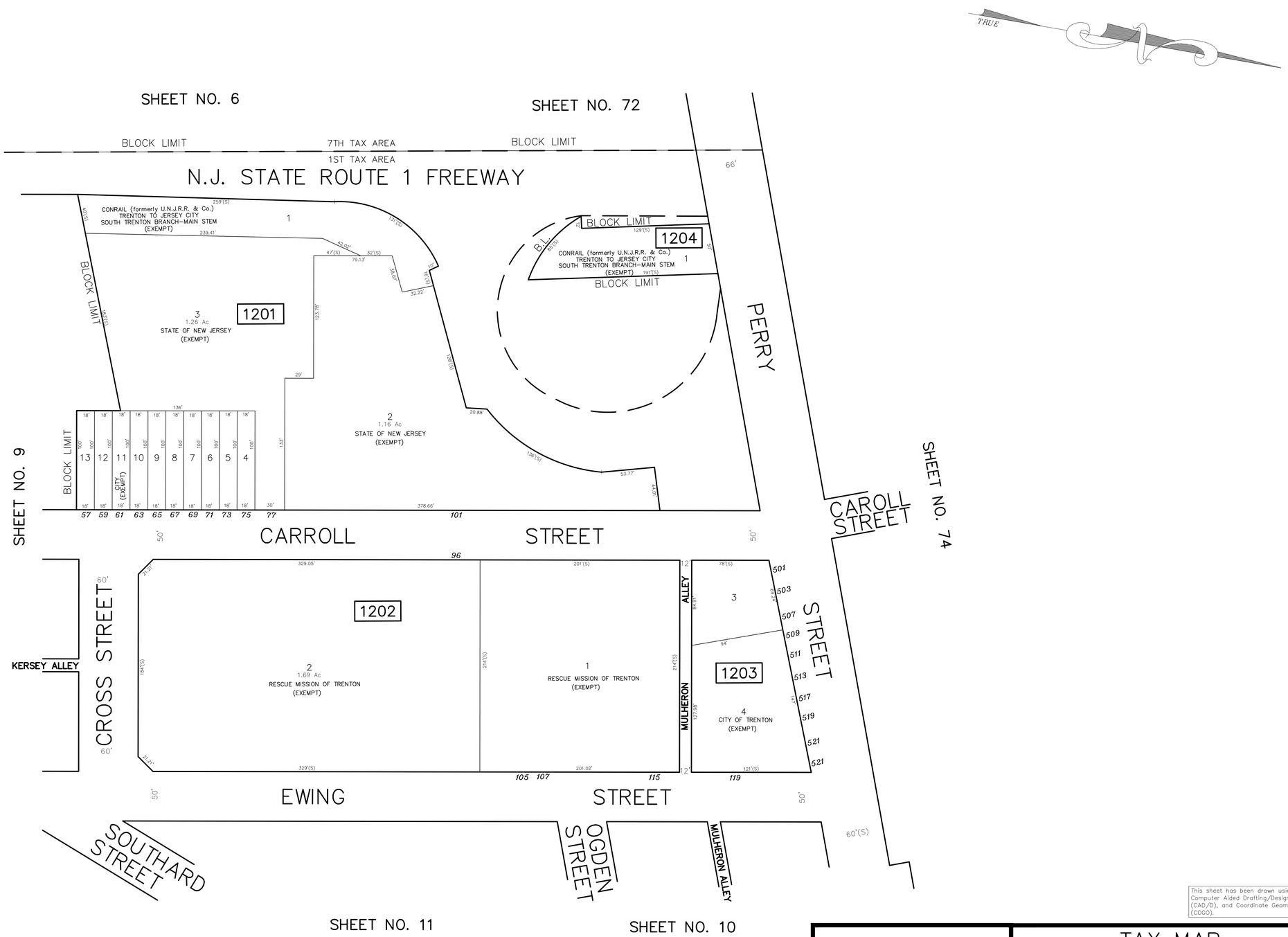

This sheet has been drawn using Computer Aided Drafting/Design, (CAD/D), and Coordinate Geometry (COGO).

THIS MAP HAS BEEN GIVEN A FORMAL CERTIFICATION BY THE DIVISION OF TAXATION ON JANUARY 9, 2003, SIGNED BY SANTO C. DiDONATO, CTA AND ASSIGNED SERIAL NUMBER 811

TAX MAP
CITY OF TRENTON

MERCER COUNTY, NEW JERSEY

SCALE 1"=50' MARCH 2000

HARRY J. SYPNIEWSKI

NEW JERSEY LICENSED LAND SURVEYOR No. 20808

van note–harvey associates, p.c.

777 Alexander Road, Princeton, N.J. 08540

1ST TAX AREA SHEET NO. 12

SHEET NO. 14

SHEET NO. 11

SHEET NO. 9

ELIZABETH STREET

NORTH CLINTON AVENUE

SOUTH CLINTON AVENUE

SHEET NO. 7

MAGOWAN STREET

WALL

JONES ALLEY

RIBSAM ALLEY

STREET

1ST TAX AREA

10TH TAX AREA

SHEET NO. 127

SHEET NO. 128

CHESTNUT AVENUE

WALLENBERG AVENUE

SHEET NO. 132

SHEET NO. 8

BLOCK LIMIT

EAST STATE STREET

1301

1302

1303

24 CHURCH (EXEMPT)

23 CHURCH (EX)

12 12.07 Ac±

CITY OF TRENTON (EXEMPT)

SALVATION ARMY (EXEMPT)

STATE (EXEMPT)

AMTRAK (formerly LVNJRR & Co) Trenton to Jersey City Class III EXEMPT

TRUE

This sheet has been drawn using Computer Aided Drafting/Design, (CAD/D), and Coordinate Geometry (COGO).

REVISIONS		
DATE	NAME	LIC. NO.
4-04-03	HARRY J. SYPNIESKI	#20808
08/23/04	Robert R. Heggan (ARH)	17775

THIS MAP HAS BEEN GIVEN A FORMAL CERTIFICATION BY THE DIVISION OF TAXATION ON JANUARY 9, 2003, SIGNED BY SANTO C. DiDONATO, CTA AND ASSIGNED SERIAL NUMBER 811

TAX MAP
CITY OF TRENTON

MERCER COUNTY, NEW JERSEY

SCALE 1"=50' MARCH 2000

HARRY J. SYPNIEWSKI
NEW JERSEY LICENSED LAND SURVEYOR No. 20808
van note-harvey associates, p.c.
777 Alexander Road, Princeton, N.J. 08540

ARH - COA#24GA27973300

1ST TAX AREA

SHEET NO. 13

REVISIONS		
DATE	NAME	LIC. NO.
08/23/04	Robert R. Heggan (ARH)	17775
01/15/15	Charles A. Atkinson (ARH)	33994

SHEET NO. 15

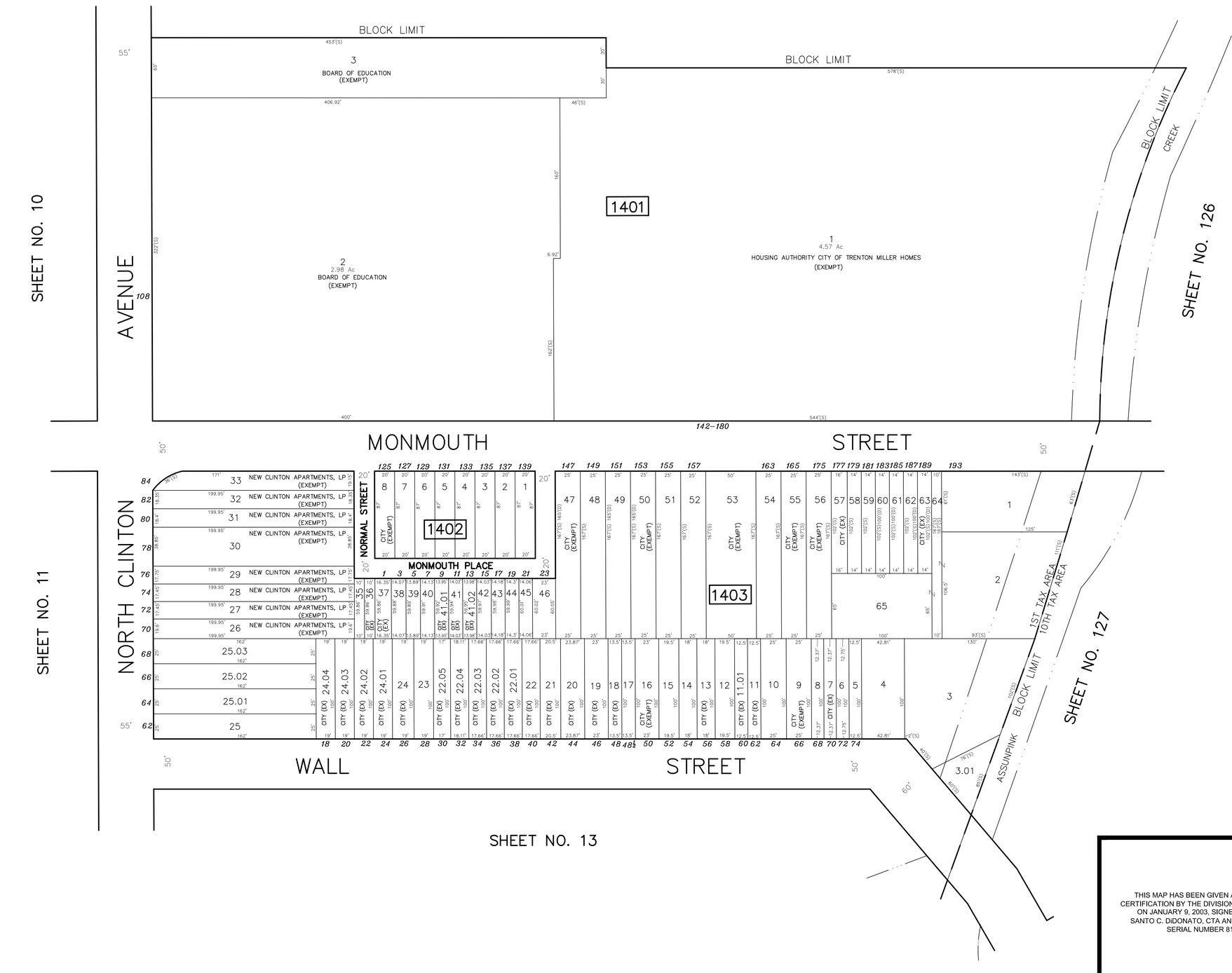

This sheet has been drawn using Computer Aided Drafting/Design, (CAD/D), and Coordinate Geometry (COGO).

THIS MAP HAS BEEN GIVEN A FORMAL CERTIFICATION BY THE DIVISION OF TAXATION ON JANUARY 9, 2003, SIGNED BY SANTO C. DiDONATO, CTA AND ASSIGNED SERIAL NUMBER 811

TAX MAP
CITY OF TRENTON

MERCER COUNTY, NEW JERSEY

SCALE 1"=50' MARCH 2000

HARRY J. SYPNIEWSKI
NEW JERSEY LICENSED LAND SURVEYOR No. 20808
van note–harvey associates, p.c.
777 Alexander Road, Princeton, N.J. 08540

ARH – COA#24GA27973300

1ST TAX AREA

SHEET NO. 14

REVISIONS		
DATE	NAME	LIC. NO.

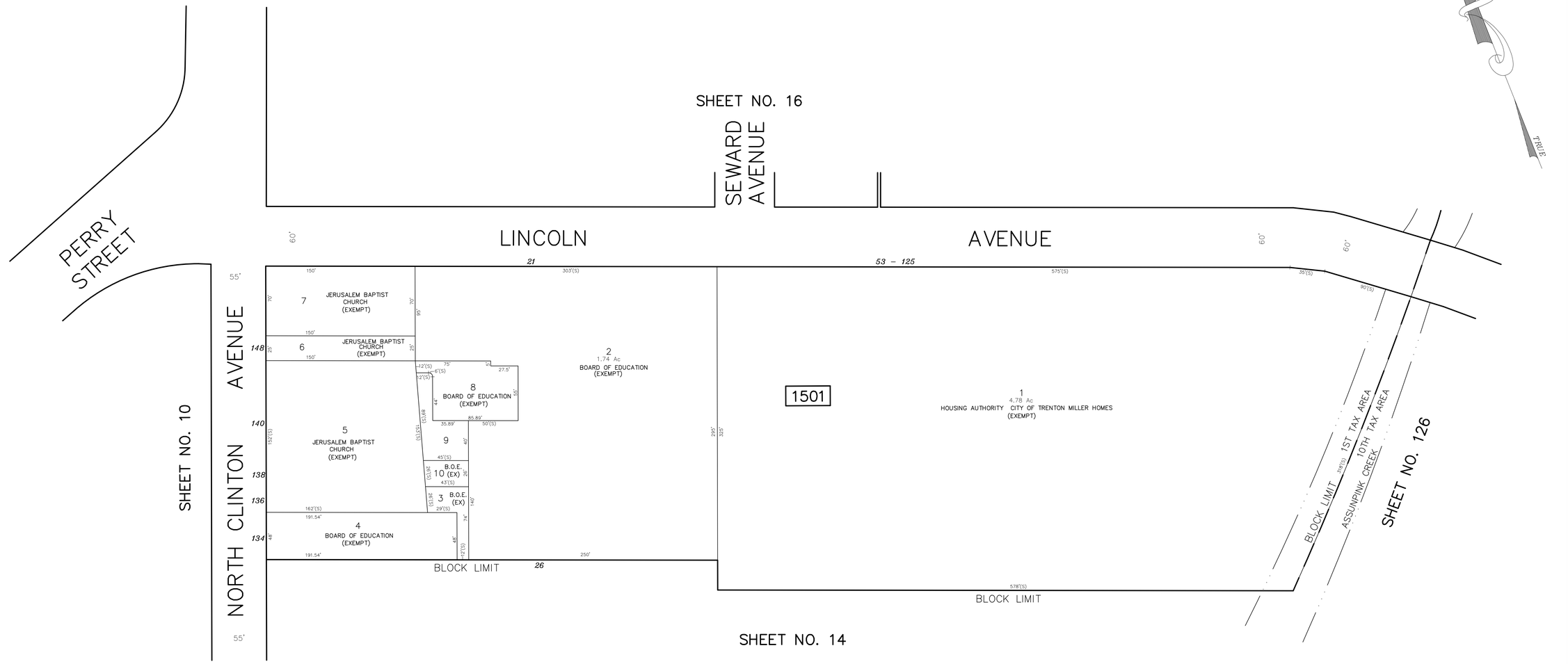

This sheet has been drawn using Computer Aided Drafting/Design, (CAD/D), and Coordinate Geometry (COGO).

THIS MAP HAS BEEN GIVEN A FORMAL CERTIFICATION BY THE DIVISION OF TAXATION ON JANUARY 9, 2003, SIGNED BY SANTO C. DiDONATO, CTA AND ASSIGNED SERIAL NUMBER 811

TAX MAP
CITY OF TRENTON

MERCER COUNTY, NEW JERSEY

SCALE 1"=50' MARCH 2000

HARRY J. SYPNIEWSKI
NEW JERSEY LICENSED LAND SURVEYOR No. 20808
van note–harvey associates, p.c.
777 Alexander Road, Princeton, N.J. 08540

REVISIONS				
DATE	BY	LIC.NO	BLOCK	LOT
04/22/05	Robert R. Heggan (ARH)	17775		
05/2009	ROBERT R. HEGGAN–ARH	17775	1601	19–24.02
08/2019	CHARLES E. ADAMSON	42627	1604	1.01 & 29.01

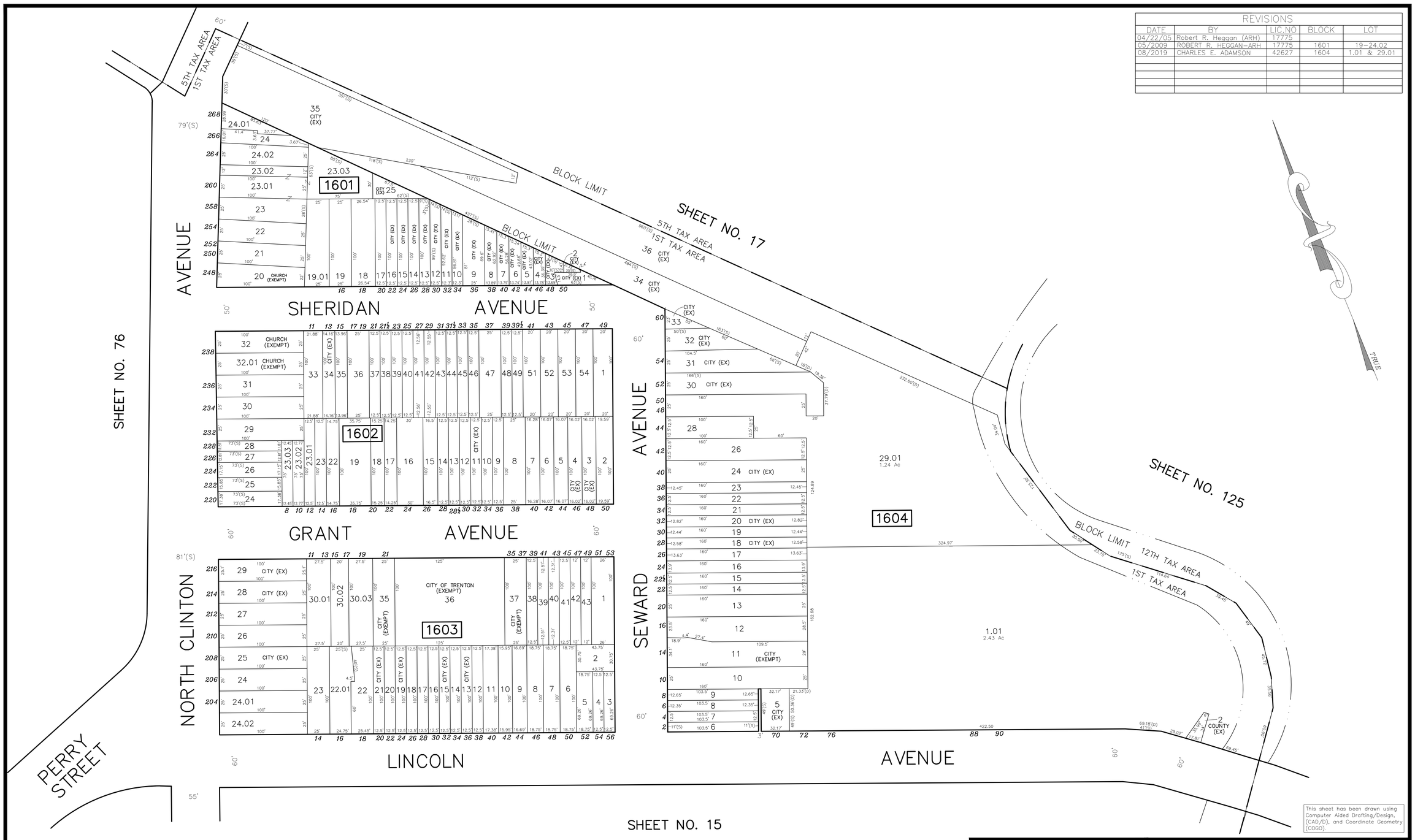

This sheet has been drawn using Computer Aided Drafting/Design, (CAD/D), and Coordinate Geometry (COGO).

THIS MAP HAS BEEN GIVEN A FORMAL CERTIFICATION BY THE DIVISION OF TAXATION ON JANUARY 9, 2003, SIGNED BY SANTO C. DiDONATO, CTA AND ASSIGNED SERIAL NUMBER 811

TAX MAP
CITY OF TRENTON

MERCER COUNTY, NEW JERSEY

SCALE 1"=50' MARCH 2000

HARRY J. SYPNIEWSKI
NEW JERSEY LICENSED LAND SURVEYOR No. 20808
van note–harvey associates, p.c.
777 Alexander Road, Princeton, N.J. 08540

COA# 24GA27973300

1ST TAX AREA

SHEET NO. 16

REVISIONS		
DATE	NAME	LIC. NO.

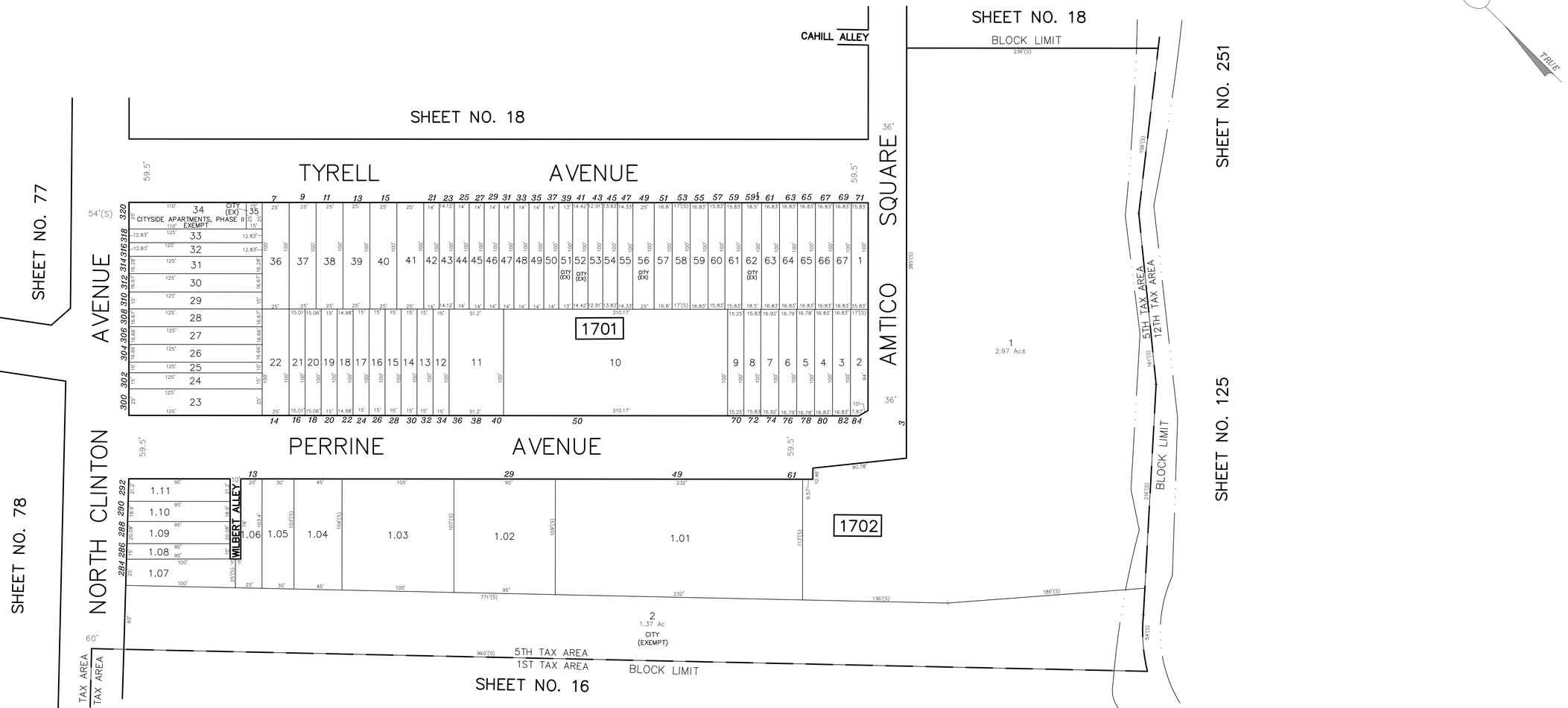

This sheet has been drawn using Computer Aided Drafting/Design, (CAD/D), and Coordinate Geometry (COGO).

THIS MAP HAS BEEN GIVEN A FORMAL CERTIFICATION BY THE DIVISION OF TAXATION ON JANUARY 9, 2003, SIGNED BY SANTO C. DIDONATO, CTA AND ASSIGNED SERIAL NUMBER 811

TAX MAP
CITY OF TRENTON

MERCER COUNTY, NEW JERSEY

SCALE 1"=50' MARCH 2000

HARRY J. SYPNIEWSKI
NEW JERSEY LICENSED LAND SURVEYOR No. 20808
van note–harvey associates, p.c.
777 Alexander Road, Princeton, N.J. 08540

5TH TAX AREA

SHEET NO. 17

REVISIONS		
DATE	NAME	LIC. NO.
08/23/04	Robert R. Heggan (ARH)	17775
07/27/09	Robert R. Heggan (ARH)	17775
03/16/10	Robert R. Heggan (ARH)	17775
06/14/10	Robert R. Heggan (ARH)	17775

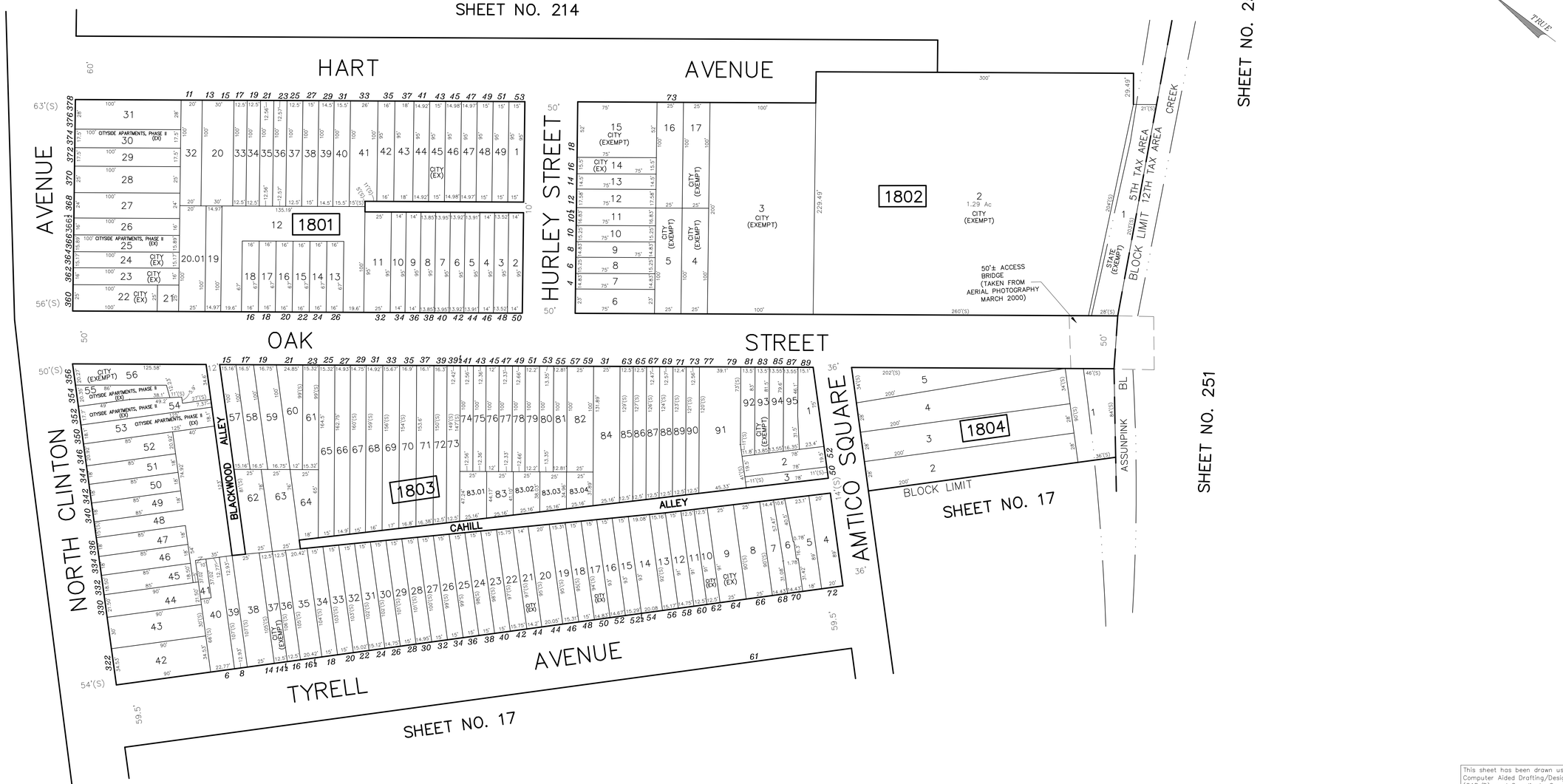

This sheet has been drawn using Computer Aided Drafting/Design, (CAD/D), and Coordinate Geometry (COGO).

THIS MAP HAS BEEN GIVEN A FORMAL CERTIFICATION BY THE DIVISION OF TAXATION ON JANUARY 9, 2003, SIGNED BY SANTO C. DIDONATO, CTA AND ASSIGNED SERIAL NUMBER 811

TAX MAP
CITY OF TRENTON

MERCER COUNTY, NEW JERSEY
SCALE 1"=50' MARCH 2000

HARRY J. SYPNIEWSKI
NEW JERSEY LICENSED LAND SURVEYOR No. 20808
van note–harvey associates, p.c.
777 Alexander Road, Princeton, N.J. 08540

ARH – COA#24GA27973300

5TH TAX AREA

SHEET NO. 18

REVISIONS		
DATE	NAME	LIC. NO.

TRUE

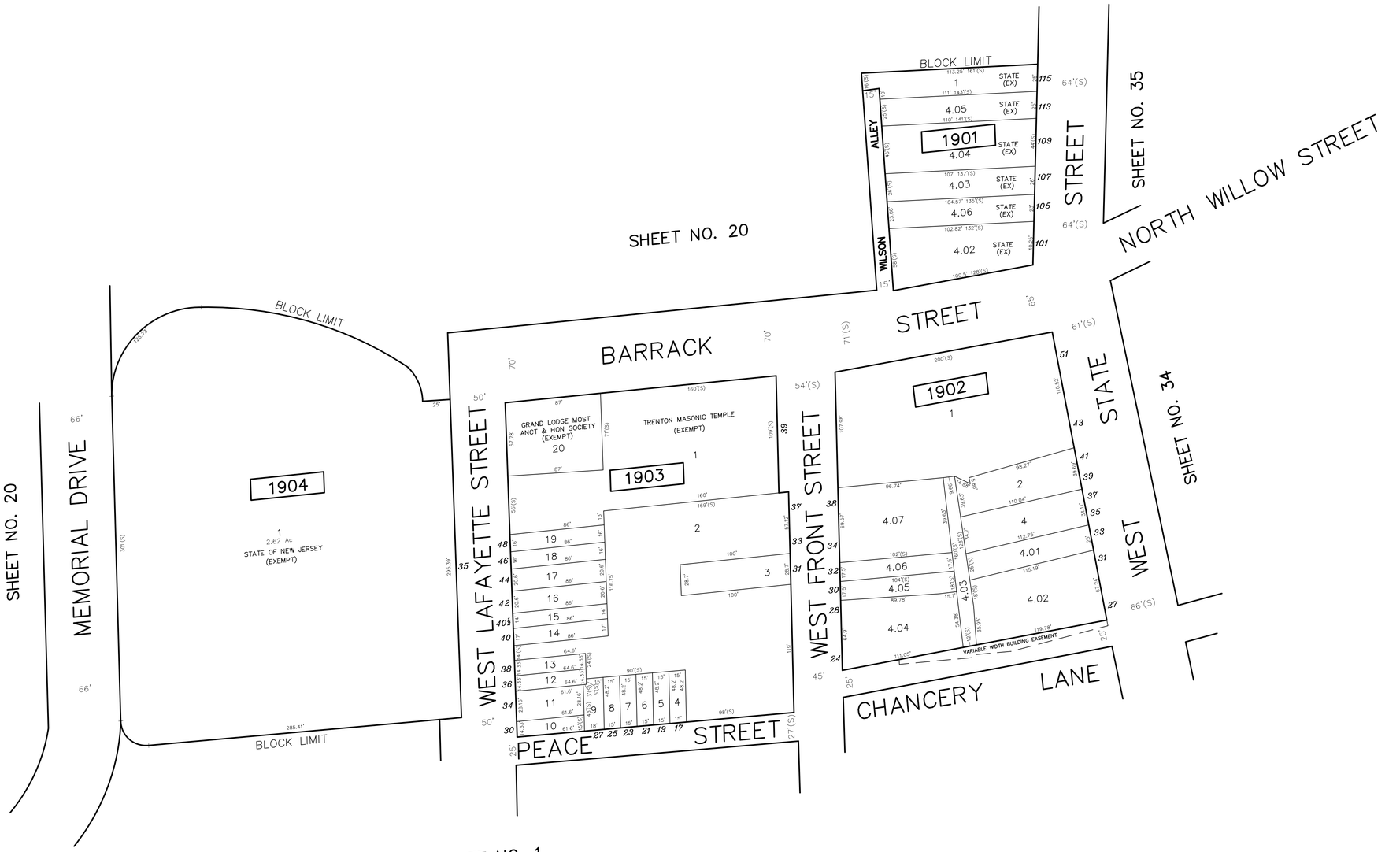

This sheet has been drawn using Computer Aided Drafting/Design, (CAD/D), and Coordinate Geometry (COGO).

THIS MAP HAS BEEN GIVEN A FORMAL CERTIFICATION BY THE DIVISION OF TAXATION ON JANUARY 9, 2003, SIGNED BY SANTO C. DiDONATO, CTA AND ASSIGNED SERIAL NUMBER 811

TAX MAP
CITY OF TRENTON

MERCER COUNTY, NEW JERSEY

SCALE 1"=50' MARCH 2000

HARRY J. SYPNIEWSKI
NEW JERSEY LICENSED LAND SURVEYOR No. 20808
van note–harvey associates, p.c.
777 Alexander Road, Princeton, N.J. 08540

2ND TAX AREA

SHEET NO. 19

REVISIONS		
DATE	NAME	LIC. NO.

TRUE

SHEET NO. 35

SHEET NO. 36

SHEET NO. 37

SHEET NO. 24

SHEET NO. 19

SHEET NO. 107

STREET

TAYLOR PL.

GREENS PL.

WEST STATE

CALHOUN ST.

BARRACK STREET

66'

65'

70'

BLOCK LIMIT

WILSON ALLEY

W. FRONT ST.

W. LAFAYETTE ST.

MEMORIAL DRIVE

ROUTE 29 JOHN FITCH PARKWAY

2001

1
26.69 Ac
STATE OF NEW JERSEY
DEPT. OF THE TREASURY
(EXEMPT)

2002

1
3.25 Ac
STATE OF NEW JERSEY
(EXEMPT)

2ND TAX AREA

4TH TAX AREA

This sheet has been drawn using Computer Aided Drafting/Design, (CAD/D), and Coordinate Geometry (COGO).

THIS MAP HAS BEEN GIVEN A FORMAL CERTIFICATION BY THE DIVISION OF TAXATION ON JANUARY 9, 2003, SIGNED BY SANTO C. DiDONATO, CTA AND ASSIGNED SERIAL NUMBER 811

TAX MAP
CITY OF TRENTON

MERCER COUNTY, NEW JERSEY

SCALE 1"=100' MARCH 2000

HARRY J. SYPNIEWSKI
NEW JERSEY LICENSED LAND SURVEYOR No. 20808
van note-harvey associates, p.c.
777 Alexander Road, Princeton, N.J. 08540

2ND TAX AREA

SHEET NO. 20

REVISIONS		
DATE	NAME	LIC. NO.
09/15/08	Robert R. Heggan (ARH)	17775

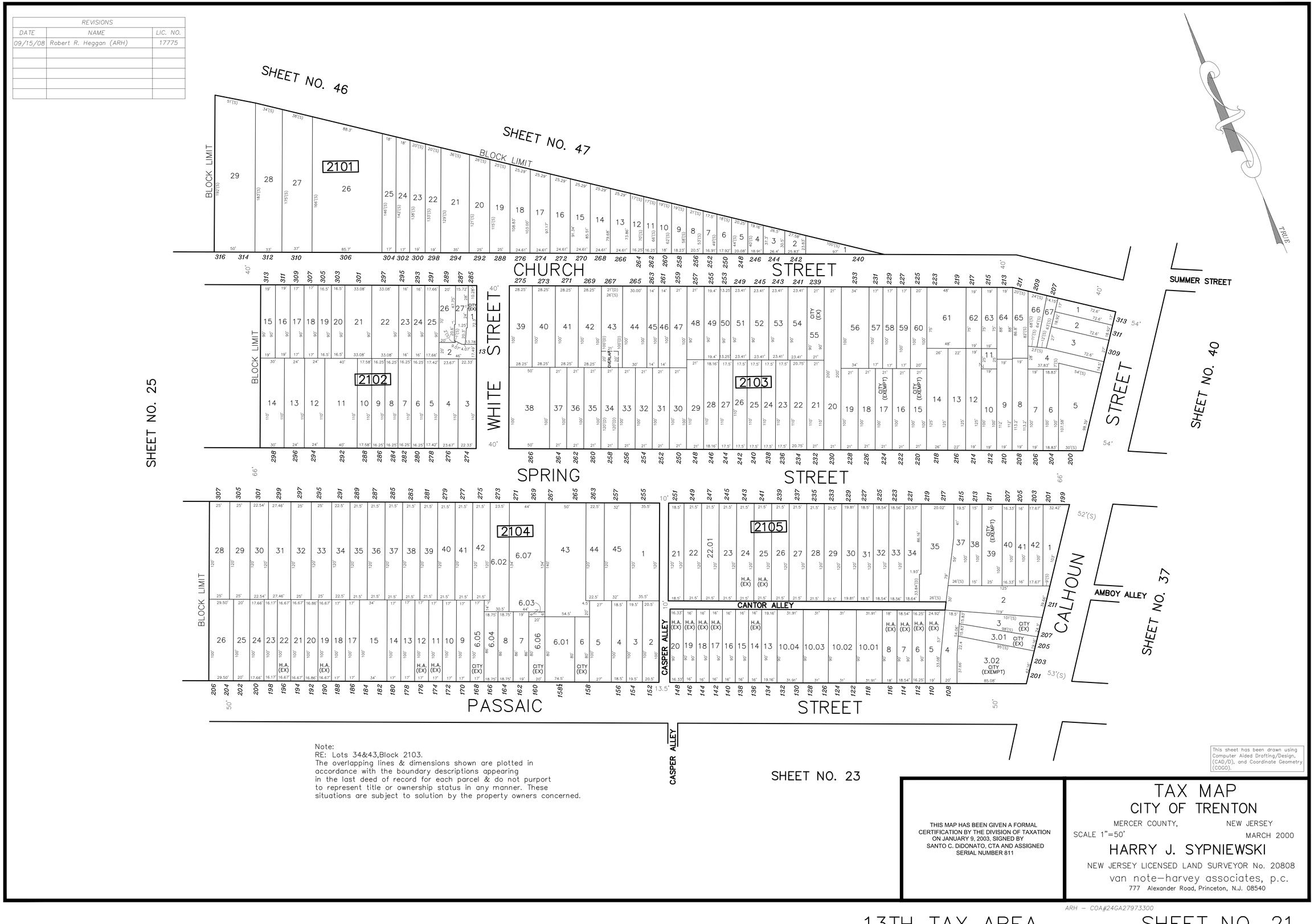

Note:
RE: Lots 34&43,Block 2103.
The overlapping lines & dimensions shown are plotted in accordance with the boundary descriptions appearing in the last deed of record for each parcel & do not purport to represent title or ownership status in any manner. These situations are subject to solution by the property owners concerned.

This sheet has been drawn using Computer Aided Drafting/Design, (CAD/D), and Coordinate Geometry (COGO).

THIS MAP HAS BEEN GIVEN A FORMAL CERTIFICATION BY THE DIVISION OF TAXATION ON JANUARY 9, 2003, SIGNED BY SANTO C. DiDONATO, CTA AND ASSIGNED SERIAL NUMBER 811

TAX MAP
CITY OF TRENTON

MERCER COUNTY, NEW JERSEY
SCALE 1"=50' MARCH 2000

HARRY J. SYPNIEWSKI
NEW JERSEY LICENSED LAND SURVEYOR No. 20808
van note–harvey associates, p.c.
777 Alexander Road, Princeton, N.J. 08540

ARH – COA#24GA27973300

13TH TAX AREA

SHEET NO. 21

REVISIONS		
DATE	NAME	LIC. NO.

SHEET NO. 48

SHEET NO. 27

SHEET NO. 26

SHEET NO. 25

SHEET NO. 30

SHEET NO. 30

BLOCK LIMIT

BLOCK LIMIT

BLOCK LIMIT

REVISIONS		
DATE	NAME	LIC. NO.

WEST END CAPITAL PARTNER 1, LLC
BLOCK 2207

BLOCK NO.	LOT NO.	UNIT NO.	SQ. FT.
2207	1.01	1A	750
2207	1.02	1B	1450
2207	2.01	2A	850
2207	2.02	2B	650
2207	2.03	2C	750
2207	3.01	3A	850
2207	3.02	3B	650
2207	3.03	3C	750
2207	4.01	LOFT	1750

TOTAL SQ. FEET = 8,450.00

*ALL LOTS ARE GREATER TRENTON CMHC,INC (EXEMPT)

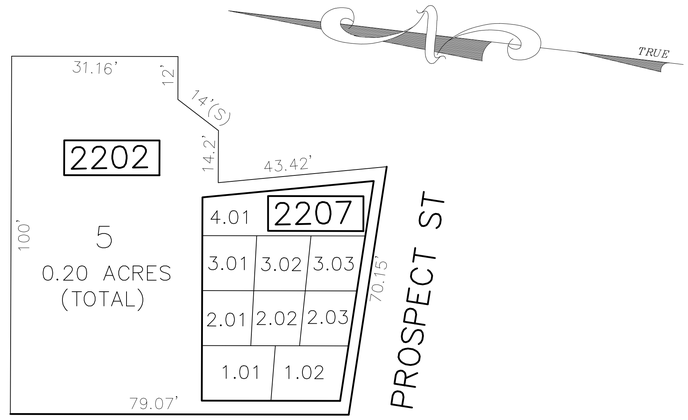

1

WEST END AVE

SCALE 1" = 20'

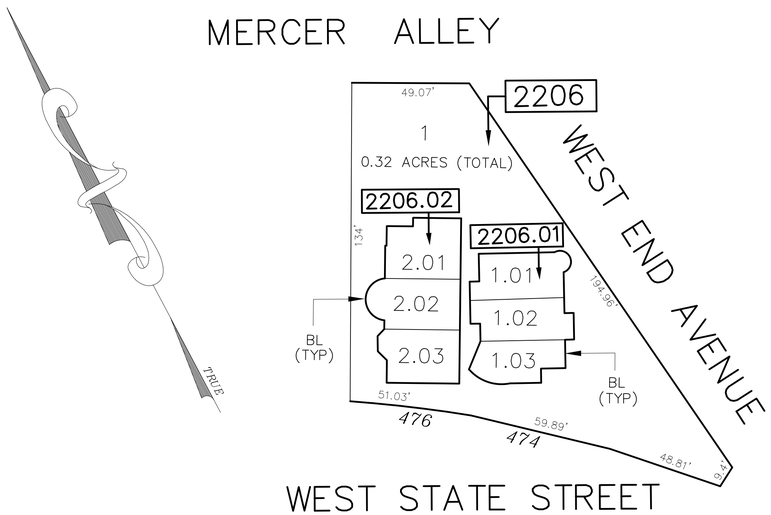

WEST STATE STREET

SCALE 1" = 30'

CASTLE CORNER CONDOMINIUM ASSOCIATION, INC.
BLOCK 2206

BLOCK NO.	LOT NO.	UNIT NO.	SQ. FT.
2206.01	1.01	A-1	1978.70
2206.01	1.02	A-2	1978.70
2206.01	1.03	A-3	1978.70
2206.02	2.01	B-1	2233.02
2206.02	2.02	B-2	2233.02
2206.02	2.03	B-3	2233.02

FLOOR PLAN NOT AVAILABLE
BUILDING OUTLINE AND FLOOR AREA
TAKEN FROM AERIAL PHOTOGRAPHY

TOTAL SQ. FEET = 12635.16

This sheet has been drawn using Computer Aided Drafting/Design, (CAD/D), and Coordinate Geometry (COGO).

THIS MAP HAS BEEN GIVEN A FORMAL CERTIFICATION BY THE DIVISION OF TAXATION ON JANUARY 9, 2003, SIGNED BY SANTO C. DiDONATO, CTA AND ASSIGNED SERIAL NUMBER 811

TAX MAP
CITY OF TRENTON

MERCER COUNTY, NEW JERSEY

SCALE: AS NOTED MARCH 2000

HARRY J. SYPNIEWSKI
NEW JERSEY LICENSED LAND SURVEYOR No. 20808
van note-harvey associates, p.c.
777 Alexander Road, Princeton, N.J. 08540

13TH TAX AREA

SHEET NO. 22.01

REVISIONS		
DATE	NAME	LIC. NO.
4-04-03	HARRY J. SYPNIEWSKI	#20808
09/15/08	Robert R. Heggan (ARH)	17775

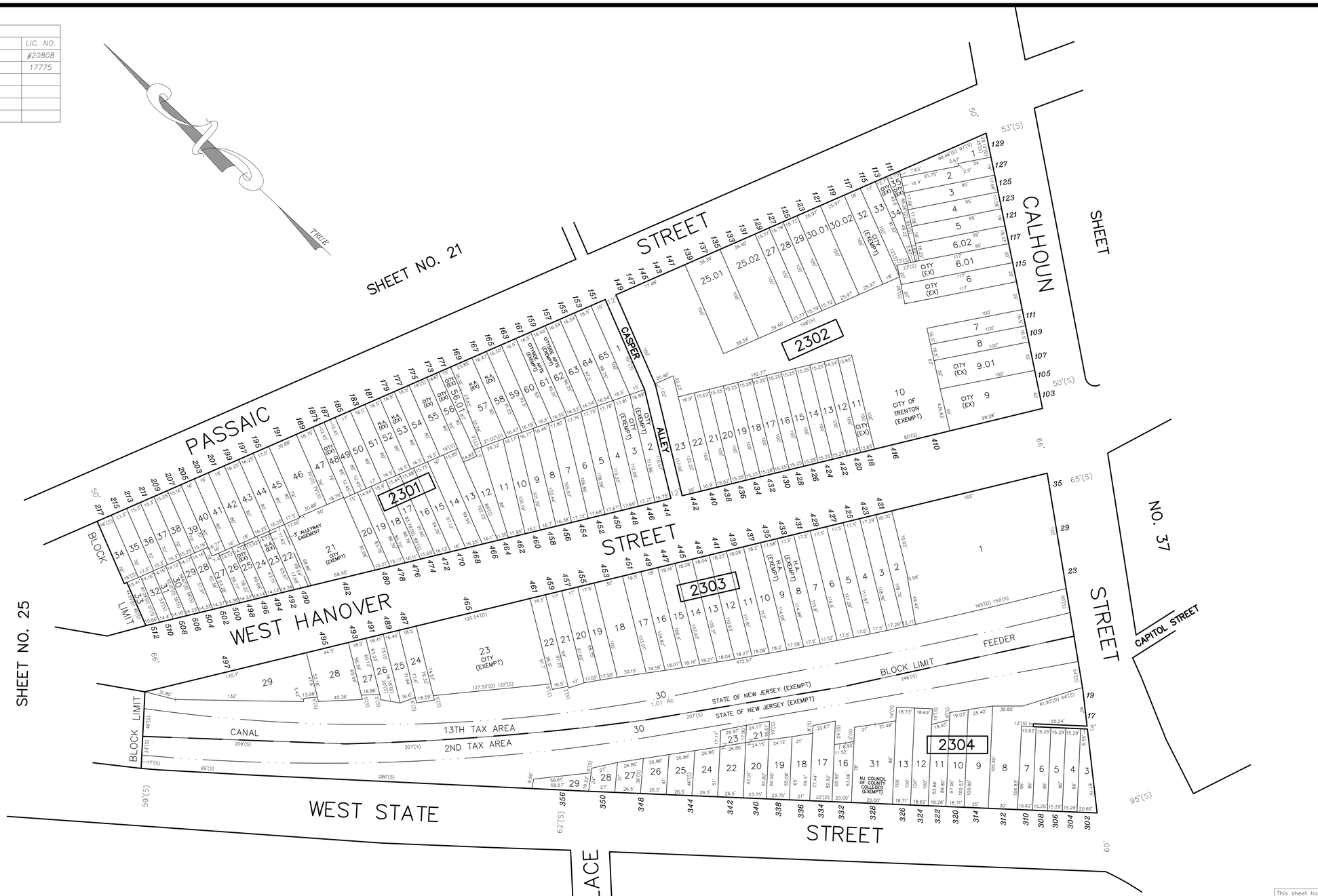

This sheet has been drawn using Computer Aided Drafting/Design, (CAD/D), and Coordinate Geometry (COGO).

THIS MAP HAS BEEN GIVEN A FORMAL CERTIFICATION BY THE DIVISION OF TAXATION ON JANUARY 9, 2003, SIGNED BY SANTO C. DIDONATO, CTA AND ASSIGNED SERIAL NUMBER 811

TAX MAP
CITY OF TRENTON

MERCER COUNTY, NEW JERSEY

SCALE 1"=50' MARCH 2000

HARRY J. SYPNIEWSKI
NEW JERSEY LICENSED LAND SURVEYOR No. 20808
van note-harvey associates, p.c.
777 Alexander Road, Princeton, N.J. 08540

ARH - COA#24GA27973300

2ND & 13TH TAX AREA SHEET NO. 23

REVISIONS		
DATE	NAME	LIC. NO.

TRUE

SHEET NO. 25

SHEET NO. 23

WEST STATE STREET

PLACE

RUTGERS

CALHOUN STREET

CALHOUN STREET INTERCHANGE

SHEET NO. 20

SHEET NO. 29

BLOCK LIMIT

JOHN FITCH PARKWAY

ROUTE 29

RIVER

DELAWARE

BLOCK LIMIT

BLOCK LIMIT

CITY LINE TO C/L OF RIVER & PENNSYLVANIA STATE LINE

2401

2402

9
1.12 Ac
STATE OF NEW JERSEY
DEPT. OF ENVIRONMENTAL PROTECTION
(EXEMPT)
WASTE WEIR

8
CATHOLIC CHARITIES (EXEMPT)

8.01
CATHOLIC CHARITIES
OF MERCER COUNTY
(EXEMPT)

7

7.01

10

11

12
YOUNG SCHOLARS
INSTITUTE INC
(EXEMPT)

6
3.18 Ac

4
2.30 Ac

13

3

3.01

2
THOMAS EDISON
STATE COLLEGE
(EXEMPT)

1
CITY OF TRENTON
(EXEMPT)

5

5.01

5.02

1
6.64 Ac
CITY OF TRENTON FILTRATION PLANT
(EXEMPT)

This sheet has been drawn using Computer Aided Drafting/Design, (CAD/D), and Coordinate Geometry (COGO).

THIS MAP HAS BEEN GIVEN A FORMAL CERTIFICATION BY THE DIVISION OF TAXATION ON JANUARY 9, 2003, SIGNED BY SANTO C. DiDONATO, CTA AND ASSIGNED SERIAL NUMBER 811

TAX MAP
CITY OF TRENTON

MERCER COUNTY, NEW JERSEY

SCALE 1"=50' MARCH 2000

HARRY J. SYPNIEWSKI
NEW JERSEY LICENSED LAND SURVEYOR No. 20808
van note-harvey associates, p.c.
777 Alexander Road, Princeton, N.J. 08540

2ND TAX AREA

SHEET NO. 24

REVISIONS		
DATE	NAME	LIC. NO.
09/15/08	Robert R. Heggan (ARH)	17775

TRUE

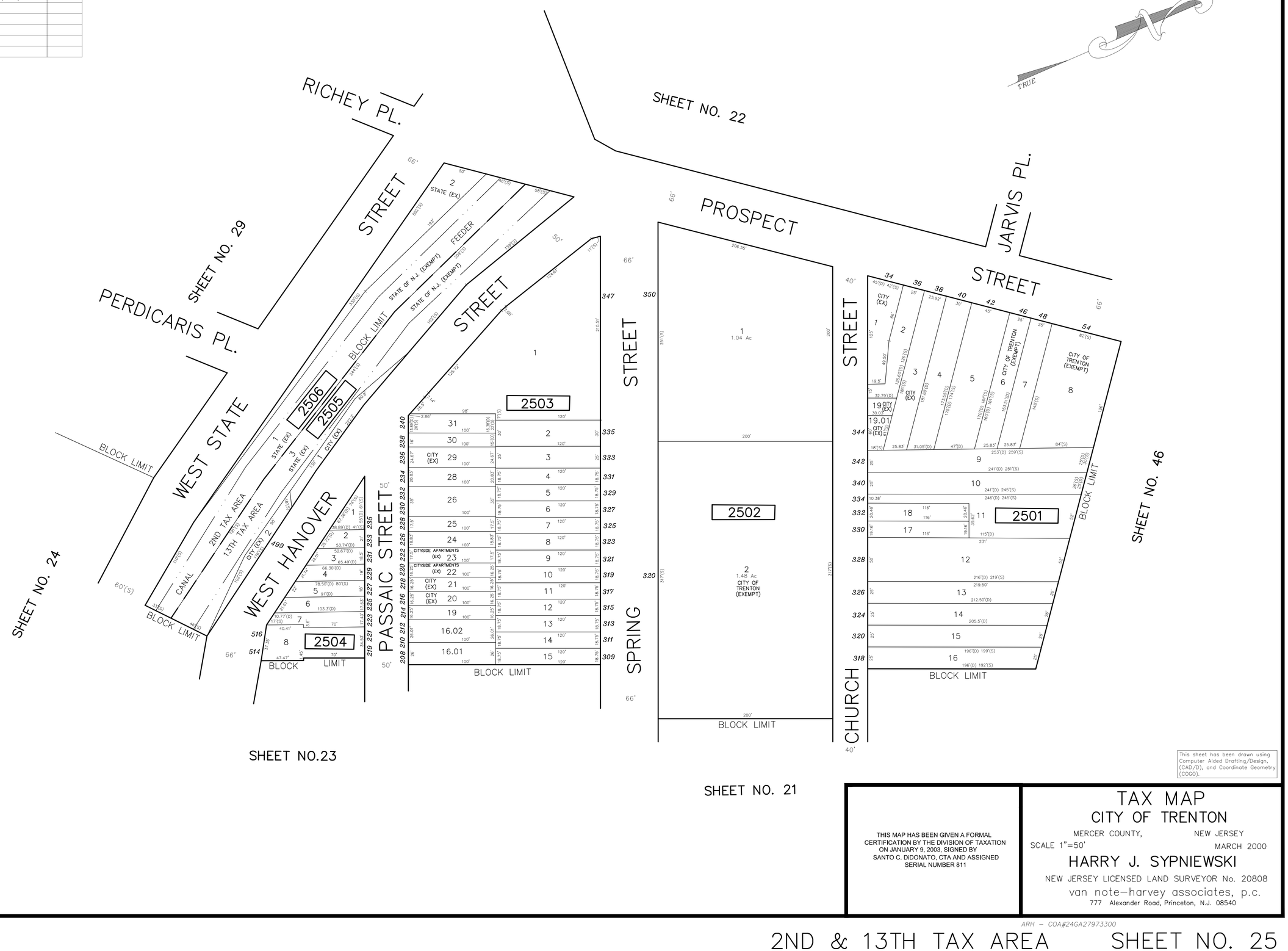
SHEET NO. 22
RICHEY PL.
STREET
66'
PROSPECT
JARVIS PL.
STREET
66'
40'
SHEET NO. 29
PERDICARIS PL.
WEST STATE
STREET
BLOCK LIMIT
STATE (EX)
STATE OF N.J. (EXEMPT)
FEEDER
STATE OF N.J. (EXEMPT)
BLOCK LIMIT
2506
2505
2503
2504
2502
2501
STREET
STREET
STREET
1
1.04 Ac
200'
2
1.48 Ac
CITY OF TRENTON (EXEMPT)
BLOCK LIMIT
CITY (EX)
CITY OF TRENTON (EXEMPT)
CITY OF TRENTON (EXEMPT)
CITY (EX)
CITY (EX)
CITY (EX)
CITY (EX)
CITY (EX)
CITY (EX)
CITY (EX)
CITY (EX)
CITYSIDE APARTMENTS (EX)
CITYSIDE APARTMENTS (EX)
CITY (EX)
CITY (EX)
CITY (EX)
CITY (EX)
CITY (EX)
CITY (EX)
CITY

REVISIONS		
DATE	NAME	LIC. NO.

SHEET NO. 27

SHEET NO. 28

EDGEWOOD AVENUE

MOSES ALLEY

BOUDINOT STREET

GILBERT ALLEY

NORTH HERMITAGE AVENUE

WEST STATE STREET

MURRAY STREET

ATTERBURY AVE

2601

2602

2603

2604

2605

2606

ROWAN ASSOCIATES (EXEMPT)

HOUSING AUTHORITY OF THE CITY OF TRENTON (EXEMPT)

1.31 Ac

1.15 Ac.

CITY OF TRENTON (EXEMPT)

BLOCK LIMIT

SHEET NO. 22

SHEET NO. 32

GENERAL GREENE AVENUE

COLONIAL AVE.

DELAWAREVIEW AVE.

NO. 31

TRUE

This sheet has been drawn using Computer Aided Drafting/Design, (CAD/D), and Coordinate Geometry (COGO).

THIS MAP HAS BEEN GIVEN A FORMAL CERTIFICATION BY THE DIVISION OF TAXATION ON JANUARY 9, 2003, SIGNED BY SANTO C. DIDONATO, CTA AND ASSIGNED SERIAL NUMBER 811

TAX MAP
CITY OF TRENTON

MERCER COUNTY, NEW JERSEY

SCALE 1"=50' MARCH 2000

HARRY J. SYPNIEWSKI
NEW JERSEY LICENSED LAND SURVEYOR No. 20808
van note–harvey associates, p.c.
777 Alexander Road, Princeton, N.J. 08540

2ND TAX AREA

SHEET NO. 26

REVISIONS		
DATE	NAME	LIC. NO.

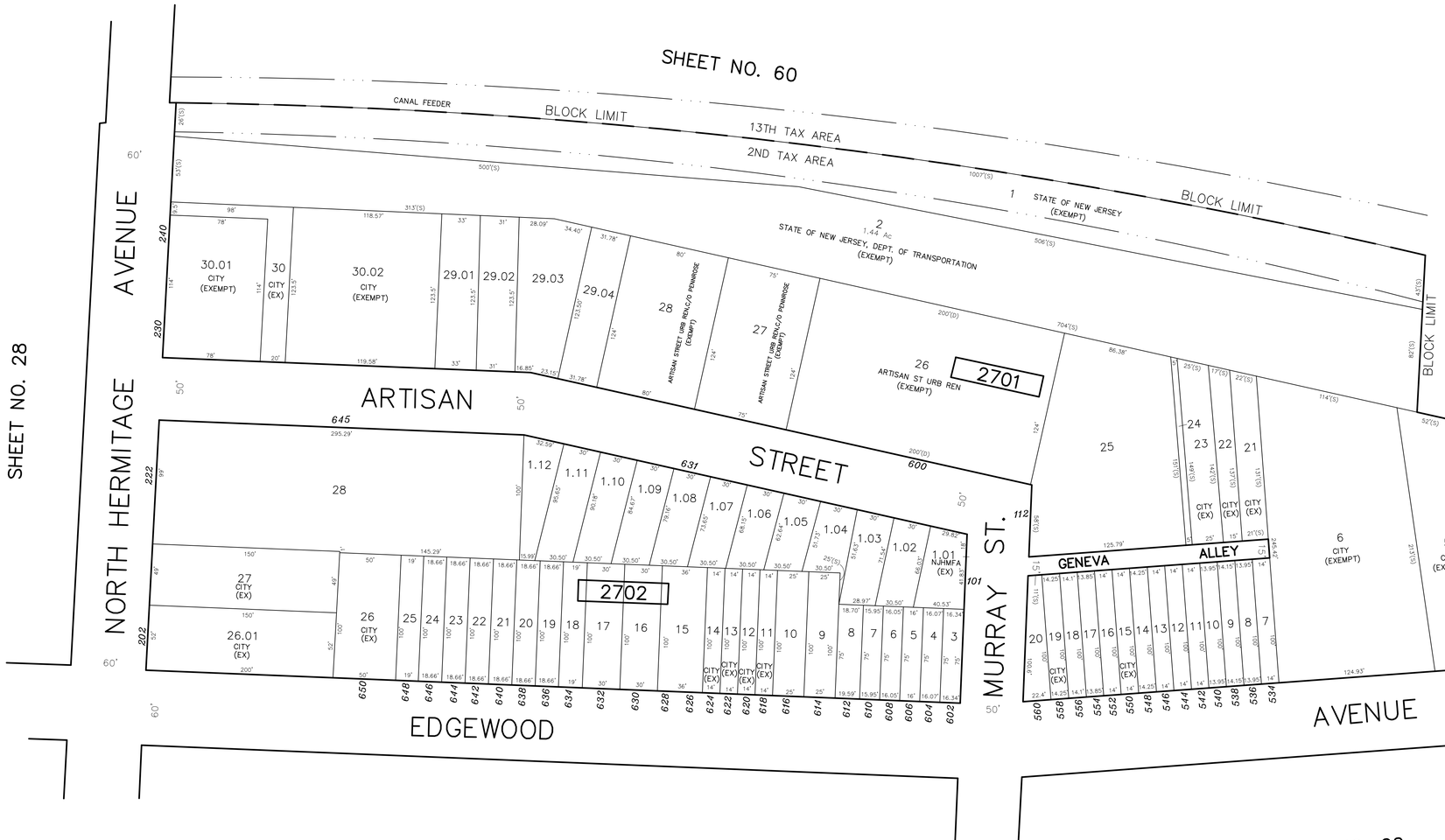

This sheet has been drawn using Computer Aided Drafting/Design, (CAD/D), and Coordinate Geometry (COGO).

THIS MAP HAS BEEN GIVEN A FORMAL CERTIFICATION BY THE DIVISION OF TAXATION ON JANUARY 9, 2003, SIGNED BY SANTO C. DIDONATO, CTA AND ASSIGNED SERIAL NUMBER 811

TAX MAP
CITY OF TRENTON

MERCER COUNTY, NEW JERSEY

SCALE 1"=50' MARCH 2000

HARRY J. SYPNIEWSKI
NEW JERSEY LICENSED LAND SURVEYOR No. 20808
van note–harvey associates, p.c.
777 Alexander Road, Princeton, N.J. 08540

2ND TAX AREA

SHEET NO. 27

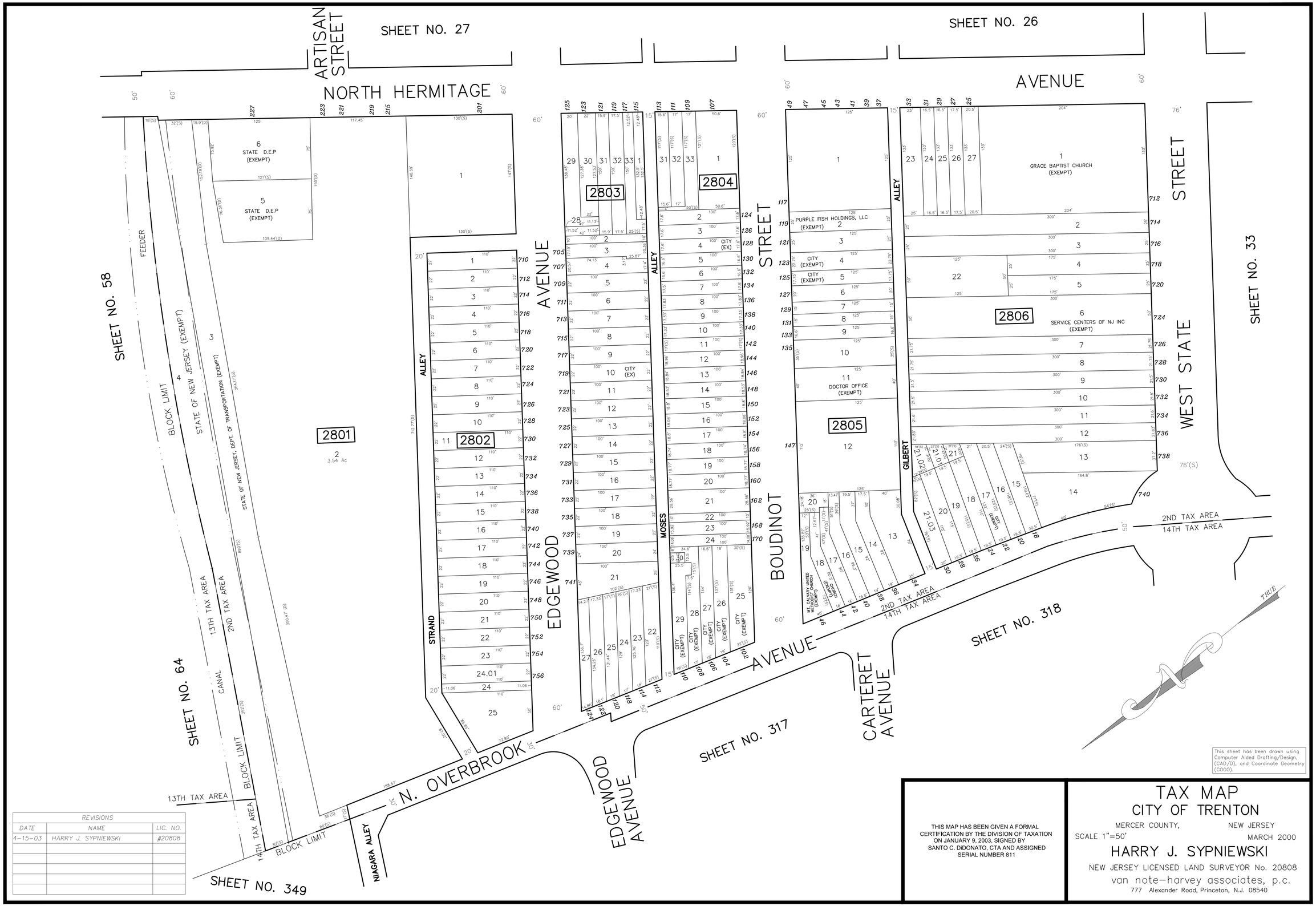

This sheet has been drawn using Computer Aided Drafting/Design, (CAD/D), and Coordinate Geometry (COGO).

REVISIONS		
DATE	NAME	LIC. NO.
4-15-03	HARRY J. SYPNIEWSKI	#20808

THIS MAP HAS BEEN GIVEN A FORMAL CERTIFICATION BY THE DIVISION OF TAXATION ON JANUARY 9, 2003, SIGNED BY SANTO C. DIDONATO, CTA AND ASSIGNED SERIAL NUMBER 811

TAX MAP
CITY OF TRENTON

MERCER COUNTY, NEW JERSEY

SCALE 1"=50' MARCH 2000

HARRY J. SYPNIEWSKI

NEW JERSEY LICENSED LAND SURVEYOR No. 20808

van note-harvey associates, p.c.

777 Alexander Road, Princeton, N.J. 08540

2ND TAX AREA SHEET NO. 28

REVISIONS		
DATE	NAME	LIC. NO.

SHEET NO. 30

CITY LINE TO C/L OF RIVER & PENNSYLVANIA STATE LINE

BLOCK LIMIT

231'(S)

DELAWARE

RIVER

BLOCK LIMIT

2903

1
2.85 Ac
CITY OF TRENTON
STACY PARK
(EXEMPT)

JOHN FITCH PARKWAY

ROUTE 29

102'(S)

BLOCK LIMIT

RICHEY PLACE

PERDICARIS PLACE

PROSPECT ST.

WEST STATE STREET

2901

2902

1 FIRST SCIENTIST CHURCH OF CHRIST (EXEMPT)

2 117.83'

2.01 130.68'

3 NEW JERSEY SCHOOL BOARD ASSOCIATION (EXEMPT)

4 SERVICE PROPERTIES AND MGT INC (EXEMPT)

MT. ZION AFRICAN METHODIST CHURCH (EXEMPT)

1 190'(S)

1.01 179.69'

2 170.2'

421

419

415

413

407

399

395

SHEET NO. 25

SHEET NO. 24

TRUE

This sheet has been drawn using Computer Aided Drafting/Design, (CAD/D), and Coordinate Geometry (COGO).

THIS MAP HAS BEEN GIVEN A FORMAL CERTIFICATION BY THE DIVISION OF TAXATION ON JANUARY 9, 2003, SIGNED BY SANTO C. DiDONATO, CTA AND ASSIGNED SERIAL NUMBER 811

TAX MAP
CITY OF TRENTON

MERCER COUNTY, NEW JERSEY

SCALE 1"=50' MARCH 2000

HARRY J. SYPNIEWSKI
NEW JERSEY LICENSED LAND SURVEYOR No. 20808
van note–harvey associates, p.c.
777 Alexander Road, Princeton, N.J. 08540

REVISIONS		
DATE	NAME	LIC. NO.

TRUE

SHEET NO. 31

RIVERSIDE AVE.

BLOCK LIMIT

3001

1
ST. PAULS METHODIST CHURCH
(EXEMPT)

505

64'(S)

N. FISHER PLACE

FISHER PLACE

501

58'(S)

1
ISLES INC
(EXEMPT)

497

STREET

CITY LINE TO C/L OF RIVER & PENNSYLVANIA STATE LINE

DELAWARE RIVER

BLOCK LIMIT

3003

1
2.20 Ac
CITY OF TRENTON
STACY PARK
(EXEMPT)

JOHN FITCH PARKWAY

ROUTE 29

3002

3
1.52 Ac

2.01

2.02

15'(S) ACCESS ESMT

495

489

485

59'(S)

483

STATE

WEST

SHEET NO. 22

4
1.62 Ac

993.81'(D) 998'(S)

993.81'(D) 1004'(S)

473

61'(S)

WEST END AVENUE

5
5.08 Ac

818.21'(D) 929'(S)

BLOCK LIMIT

455

SHEET NO. 29

CITY LINE TO C/L OF RIVER & PENNSYLVANIA STATE LINE

231'(S)

BLOCK LIMIT

102'(S)

This sheet has been drawn using Computer Aided Drafting/Design, (CAD/D), and Coordinate Geometry (COGO).

THIS MAP HAS BEEN GIVEN A FORMAL CERTIFICATION BY THE DIVISION OF TAXATION ON JANUARY 9, 2003, SIGNED BY SANTO C. DiDONATO, CTA AND ASSIGNED SERIAL NUMBER 811

TAX MAP
CITY OF TRENTON

MERCER COUNTY, NEW JERSEY

SCALE 1"=50' MARCH 2000

HARRY J. SYPNIEWSKI
NEW JERSEY LICENSED LAND SURVEYOR No. 20808
van note–harvey associates, p.c.
777 Alexander Road, Princeton, N.J. 08540

2ND TAX AREA

SHEET NO. 30

REVISIONS		
DATE	NAME	LIC. NO.
08/23/04	Robert R. Heggan (ARH)	17775

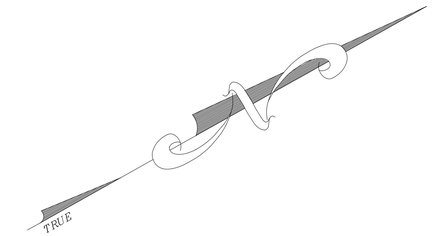

CITY LINE TO C/L OF RIVER & PENNSYLVANIA STATE LINE

MATCH LINE

SHEET NO. 32

RIVER

DELAWARE

BLOCK LIMIT

3104

1
6.34 Ac
(Total)
CITY OF TRENTON
STACY PARK
(EXEMPT)

JOHN FITCH PARKWAY

ROUTE 29

COLONIAL AVENUE

DELAWAREVIEW AVENUE

RIVERSIDE AVENUE

ATTERBURY AVENUE

WEST STATE STREET

MURRAY STREET

RITA ALLEY

HOOVER ALLEY

ERIE AL.

3101

3102

3103

CITY (EXEMPT)

VETERANS AD. (EXEMPT)

SISTERS OF INTR MUSLIM BROTHERHOOD (EXEMPT)

SHEET NO. 26

SHEET NO. 22

SHEET NO. 30

CITY LINE TO C/L OF RIVER & PENNSYLVANIA STATE LINE

This sheet has been drawn using Computer Aided Drafting/Design, (CAD/D), and Coordinate Geometry (COGO).

THIS MAP HAS BEEN GIVEN A FORMAL CERTIFICATION BY THE DIVISION OF TAXATION ON JANUARY 9, 2003, SIGNED BY SANTO C. DIDONATO, CTA AND ASSIGNED SERIAL NUMBER 811

TAX MAP
CITY OF TRENTON

MERCER COUNTY, NEW JERSEY

SCALE 1"=50' MARCH 2000

HARRY J. SYPNIEWSKI
NEW JERSEY LICENSED LAND SURVEYOR No. 20808
van note–harvey associates, p.c.
777 Alexander Road, Princeton, N.J. 08540

ARH – COA#24GA27973300

2ND TAX AREA

SHEET NO. 31

REVISIONS		
DATE	NAME	LIC. NO.
08/23/04	Robert R. Heggan (ARH)	17775

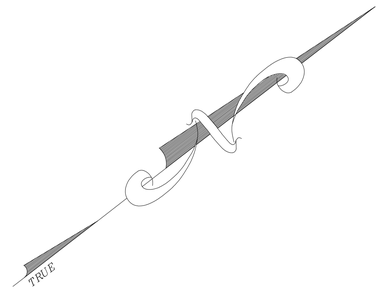

SHEET NO. 33

CUMBERLAND AVENUE

EDMUND ALLEY

UTICA ALLEY

SOUTH HERMITAGE AVENUE

RIVERSIDE AVENUE

ROUTE 29 JOHN FITCH HIGHWAY

WEST STATE STREET

SHEET NO. 26

GENERAL GREENE AVENUE

COLONIAL AVENUE

RITA ALLEY

HOOVER ALLEY

SHEET NO. 31

CITY LINE TO C/L OF RIVER & PENNSYLVANIA STATE LINE

BLOCK LIMIT

RIVER

LIMIT

DELAWARE

BLOCK

3104

1
6.35 Ac
(Total)
CITY OF TRENTON
STACY PARK
(EXEMPT)

3201

3202

CITY (EX)

MATCH LINE

This sheet has been drawn using Computer Aided Drafting/Design, (CAD/D), and Coordinate Geometry (COGO).

THIS MAP HAS BEEN GIVEN A FORMAL CERTIFICATION BY THE DIVISION OF TAXATION ON JANUARY 9, 2003, SIGNED BY SANTO C. DiDONATO, CTA AND ASSIGNED SERIAL NUMBER 811

TAX MAP
CITY OF TRENTON

MERCER COUNTY, NEW JERSEY

SCALE 1"=50' MARCH 2000

HARRY J. SYPNIEWSKI
NEW JERSEY LICENSED LAND SURVEYOR No. 20808
van note–harvey associates, p.c.
777 Alexander Road, Princeton, N.J. 08540

ARH – COA#24GA27973300

2ND TAX AREA

SHEET NO. 32

REVISIONS		
DATE	NAME	LIC. NO.

SHEET NO. 28

WEST STATE STREET

14TH TAX AREA
2ND TAX AREA

SHEET NO. 318

BERKLEY AVE

SOUTH OVERBROOK AVENUE

SHEET NO. 319

SOUTH HERMITAGE AVENUE

SHEET NO. 32

3301

UTICA ALLEY

EDMUND ALLEY

CUMBERLAND AVENUE

3302

RIVERSIDE AVENUE

ROUTE 29 JOHN FITCH PARKWAY

3303

1
1.40 Ac
CITY OF TRENTON
STACY PARK
(EXEMPTED)

BLOCK LIMIT

DELAWARE RIVER

CITY LINE TO C/L OF RIVER

TRUE N.

This sheet has been drawn using Computer Aided Drafting/Design, (CAD/D), and Coordinate Geometry (COGO).

THIS MAP HAS BEEN GIVEN A FORMAL CERTIFICATION BY THE DIVISION OF TAXATION ON JANUARY 9, 2003, SIGNED BY SANTO C. DiDONATO, CTA AND ASSIGNED SERIAL NUMBER 811

TAX MAP
CITY OF TRENTON

MERCER COUNTY, NEW JERSEY

SCALE 1"=50' MARCH 2000

HARRY J. SYPNIEWSKI
NEW JERSEY LICENSED LAND SURVEYOR No. 20808
van note-harvey associates, p.c.
777 Alexander Road, Princeton, N.J. 08540

2ND TAX AREA

SHEET NO. 33

SHEET NO. 38

PASSAIC ST.

BANK STREET

PERRY ST.

WILKINSON PLACE

STREET

3401

GAMBLE ALLEY

FAGANS ALLEY

BARNES STREET

3402

1
1.38 Ac
ST. MARY'S CATHOLIC CHURCH (EXEMPT)

4
1.20 Ac
NJEDA C/O REAL ESTATE DIVISION (EXEMPT)

3
1.38 Ac
CATHEDRAL SQUARE HOUSING INC. (EXEMPT)

STREET

2ND TAX AREA

7TH TAX AREA

SHEET NO. 4

SHEET NO. 35

WEST HANOVER STREET

HANOVER PLACE

3403

1
CITY OF TRENTON (EXEMPT)

1.01
STATE (EX)

1.02
STATE (EXEMPT)

WEST HANOVER STREET

CAPITOL STREET

NORTH WILLOW STREET

3405

5

1

4

3
STATE OF NEW JERSEY ECONOMIC DEVELOPMENT AUTHORITY (EXEMPT)

2
CONDOMINIUM SEE DETAIL "A"

CHANCERY LANE

3404

1
1.23 Ac±
STATE OF NEW JERSEY (EXEMPT)

EAST HANOVER ST.

NORTH WARREN STREET

1ST TAX AREA

FIRST FLOOR
PUBLIC SERVICE ELECTRIC & GAS CO.

2.01

FLOORS 2–16
15 STORY APARTMENTS

2.02

DETAIL "A"
SCALE: 1"=30'

UNIT NO.	LOT NO.	SQUARE FOOTAGE
1	2.01	10510 SF.
2	2.02	124739 SF.

TRUE

SHEET NO. 19

WEST STATE STREET

SHEET NO. 1

REVISIONS		
DATE	NAME	LIC. NO.
01/2020	CHARLES E. ADAMSON	42627

This sheet has been drawn using Computer Aided Drafting/Design, (CAD/D), and Coordinate Geometry (COGO).

THIS MAP HAS BEEN GIVEN A FORMAL CERTIFICATION BY THE DIVISION OF TAXATION ON JANUARY 9, 2003, SIGNED BY SANTO C. DiDONATO, CTA AND ASSIGNED SERIAL NUMBER 811

TAX MAP
CITY OF TRENTON

MERCER COUNTY, NEW JERSEY
SCALE 1"=50' MARCH 2000

HARRY J. SYPNIEWSKI
NEW JERSEY LICENSED LAND SURVEYOR No. 20808
van note–harvey associates, p.c.
777 Alexander Road, Princeton, N.J. 08540

2ND TAX AREA

SHEET NO. 34

REVISIONS		
DATE	NAME	LIC. NO.
09/15/08	Robert R. Heggan (ARH)	17775
06/14/10	Robert R. Heggan (ARH)	17775

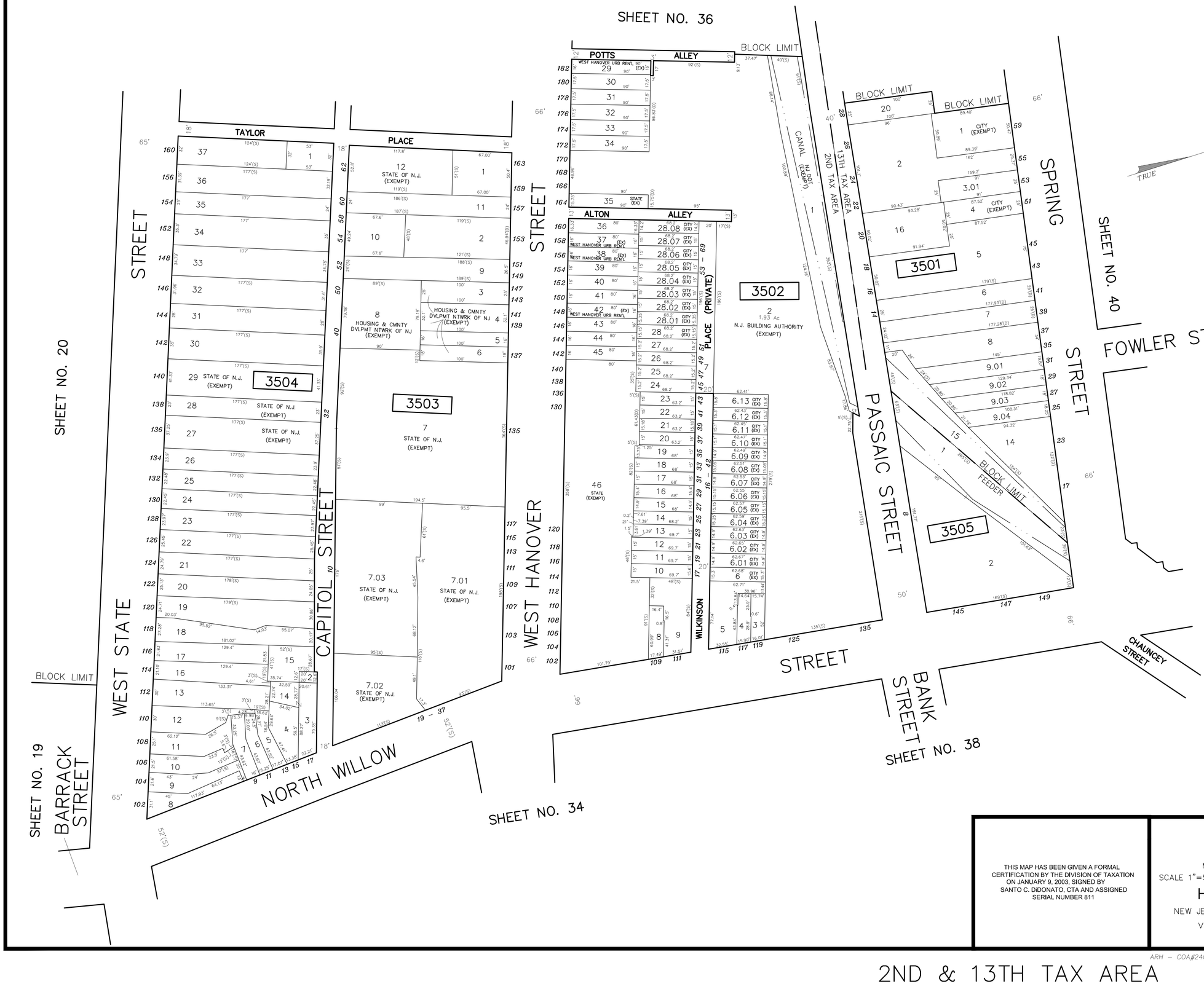

This sheet has been drawn using Computer Aided Drafting/Design, (CAD/D), and Coordinate Geometry (COGO).

THIS MAP HAS BEEN GIVEN A FORMAL CERTIFICATION BY THE DIVISION OF TAXATION ON JANUARY 9, 2003, SIGNED BY SANTO C. DIDONATO, CTA AND ASSIGNED SERIAL NUMBER 811

TAX MAP
CITY OF TRENTON

MERCER COUNTY, NEW JERSEY

SCALE 1"=50' MARCH 2000

HARRY J. SYPNIEWSKI
NEW JERSEY LICENSED LAND SURVEYOR No. 20808
van note–harvey associates, p.c.
777 Alexander Road, Princeton, N.J. 08540

ARH – COA#24GA27973300

2ND & 13TH TAX AREA SHEET NO. 35

REVISIONS		
DATE	NAME	LIC. NO.
09/15/08	Robert R. Heggan (ARH)	17775

TRUE

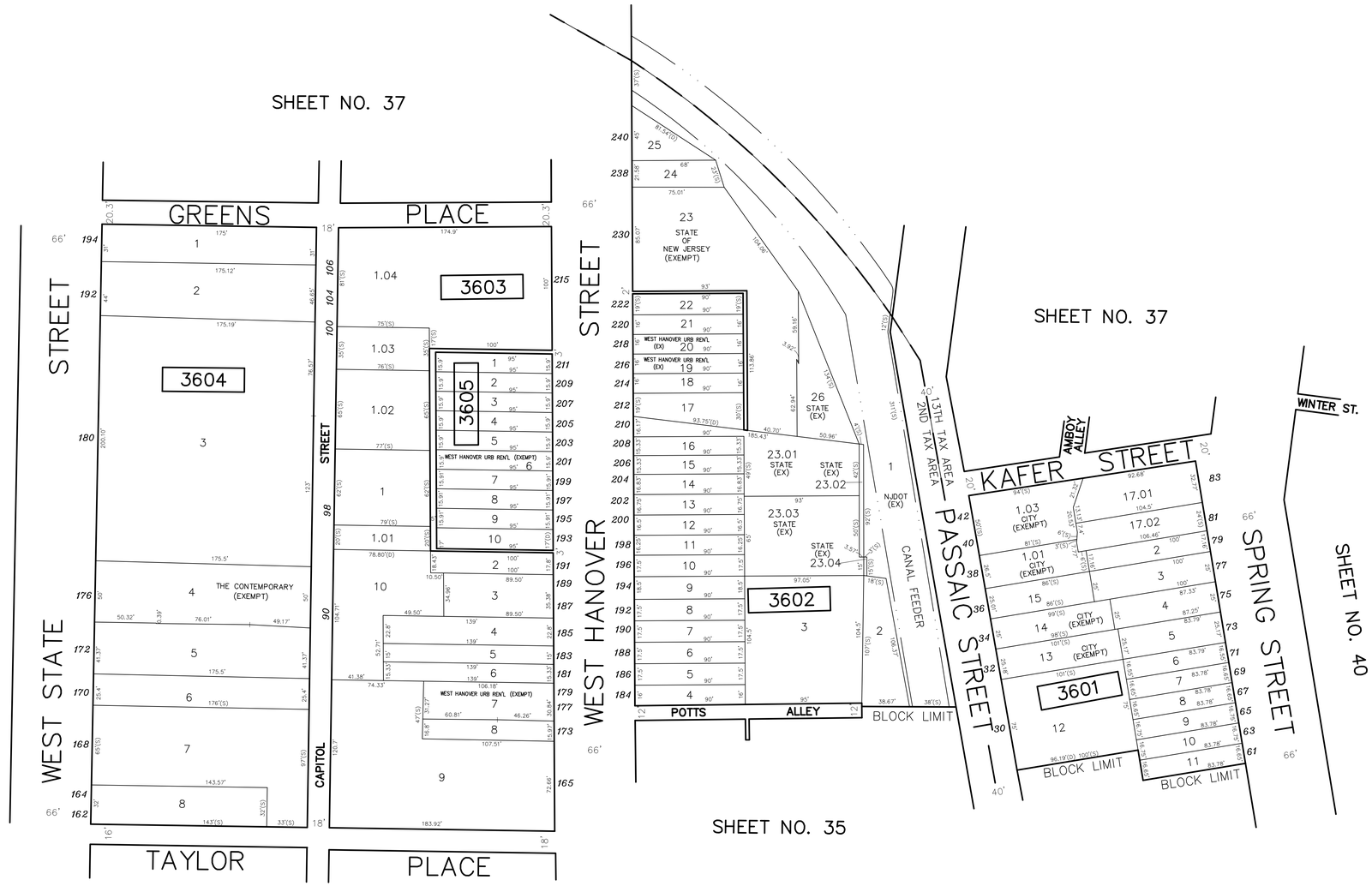

This sheet has been drawn using Computer Aided Drafting/Design, (CAD/D), and Coordinate Geometry (COGO).

THIS MAP HAS BEEN GIVEN A FORMAL CERTIFICATION BY THE DIVISION OF TAXATION ON JANUARY 9, 2003, SIGNED BY SANTO C. DiDONATO, CTA AND ASSIGNED SERIAL NUMBER 811

TAX MAP
CITY OF TRENTON

MERCER COUNTY, NEW JERSEY

SCALE 1"=50' MARCH 2000

HARRY J. SYPNIEWSKI
NEW JERSEY LICENSED LAND SURVEYOR No. 20808
van note–harvey associates, p.c.
777 Alexander Road, Princeton, N.J. 08540

ARH – COA#24GA27973300

2ND & 13TH TAX AREA SHEET NO. 36

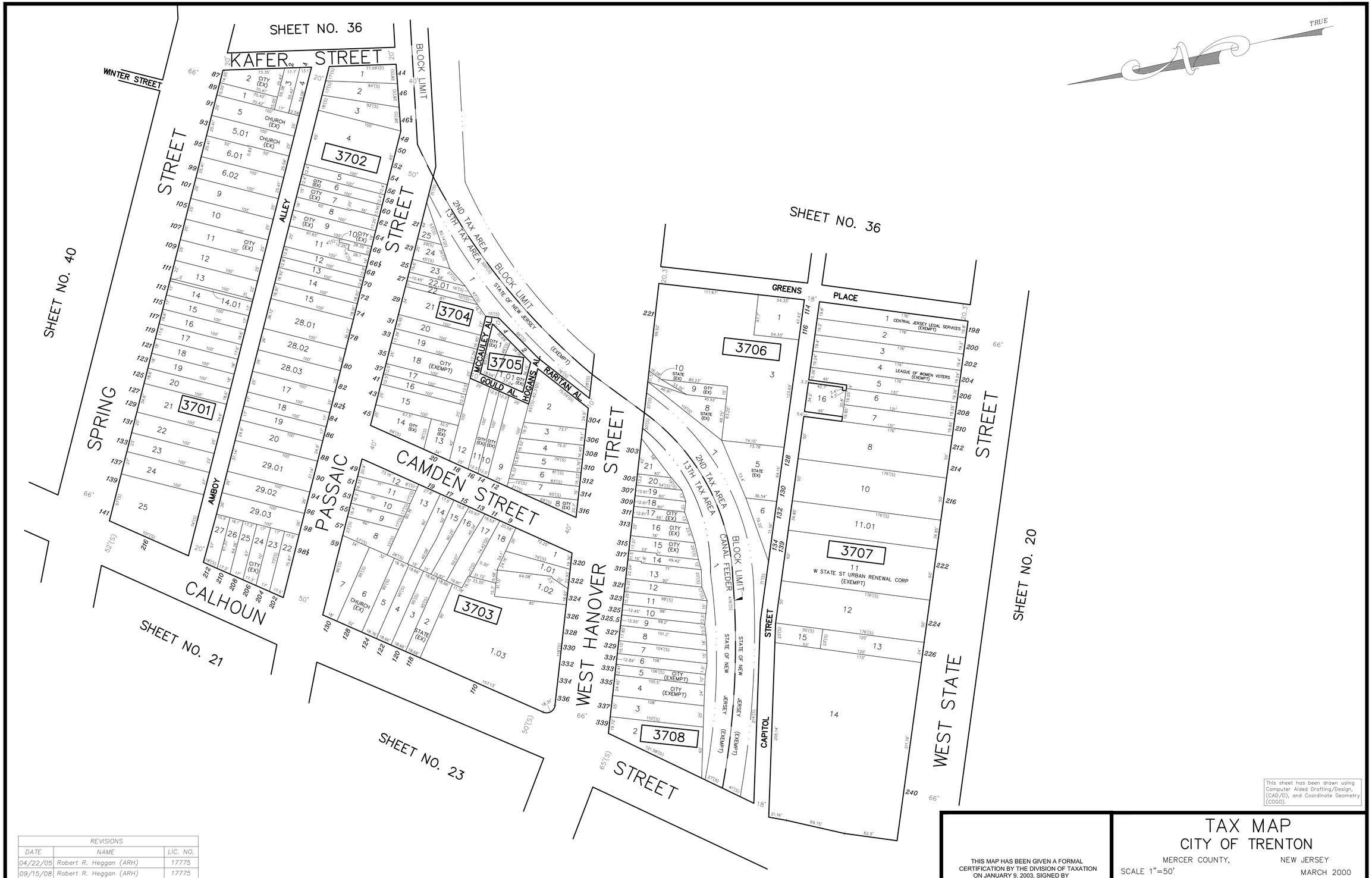

This sheet has been drawn using Computer Aided Drafting/Design, (CAD/D), and Coordinate Geometry (COGO).

REVISIONS		
DATE	NAME	LIC. NO.
04/22/05	Robert R. Heggan (ARH)	17775
09/15/08	Robert R. Heggan (ARH)	17775
01/22/10	Robert R. Heggan (ARH)	17775

THIS MAP HAS BEEN GIVEN A FORMAL CERTIFICATION BY THE DIVISION OF TAXATION ON JANUARY 9, 2003, SIGNED BY SANTO C. DiDONATO, CTA AND ASSIGNED SERIAL NUMBER 811

TAX MAP
CITY OF TRENTON

MERCER COUNTY, NEW JERSEY

SCALE 1"=50' MARCH 2000

HARRY J. SYPNIEWSKI
NEW JERSEY LICENSED LAND SURVEYOR No. 20808
van note–harvey associates, p.c.
777 Alexander Road, Princeton, N.J. 08540

ARH – COA#24GA27973300

2ND & 13TH TAX AREA SHEET NO. 37

REVISIONS		
DATE	NAME	LIC. NO.
4-04-03	HARRY J. SYPNIEWSKI	#20808
01/2020	CHARLES E. ADAMSON	42627

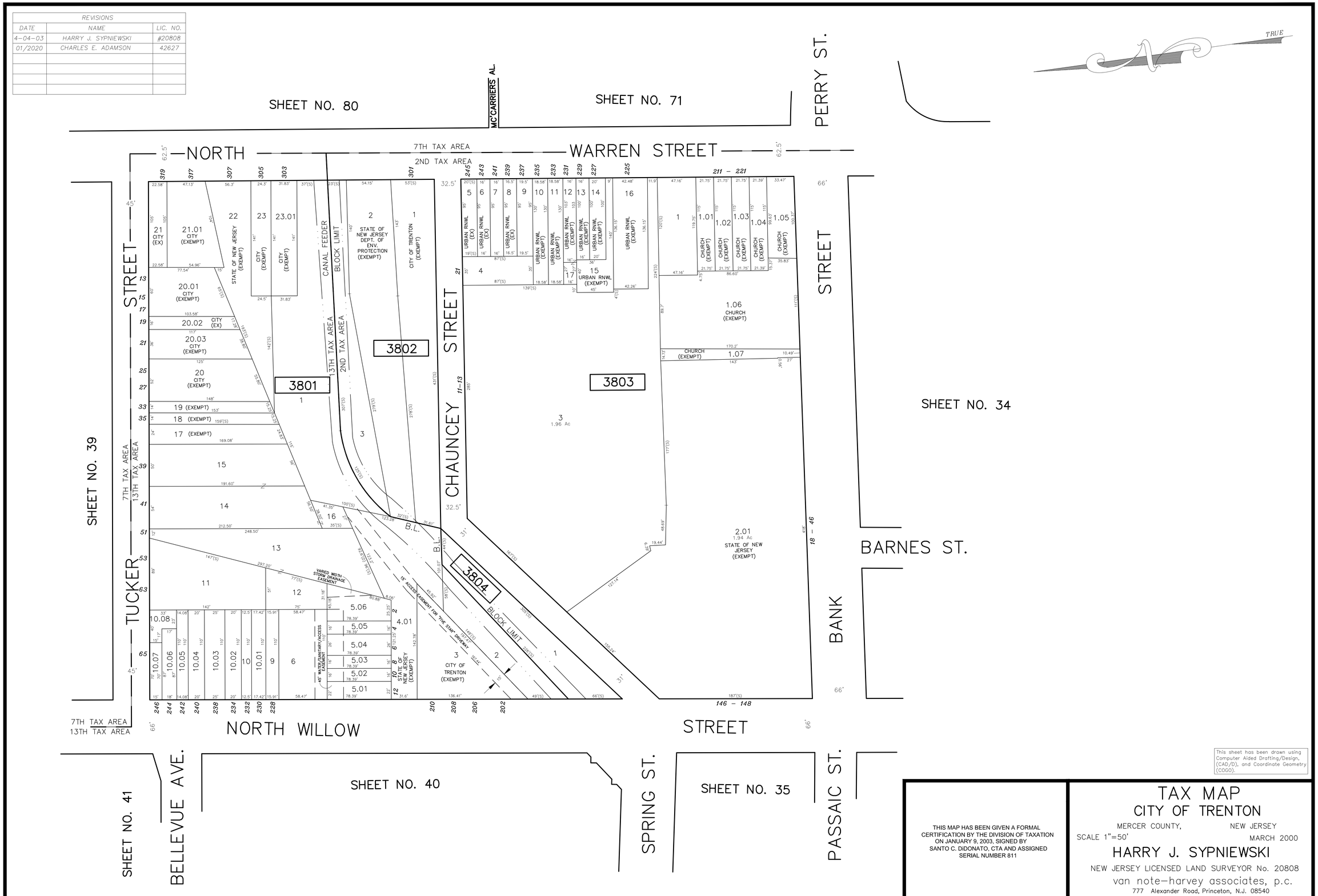

This sheet has been drawn using Computer Aided Drafting/Design, (CAD/D), and Coordinate Geometry (COGO).

THIS MAP HAS BEEN GIVEN A FORMAL CERTIFICATION BY THE DIVISION OF TAXATION ON JANUARY 9, 2003, SIGNED BY SANTO C. DiDONATO, CTA AND ASSIGNED SERIAL NUMBER 811

TAX MAP
CITY OF TRENTON

MERCER COUNTY, NEW JERSEY

SCALE 1"=50' MARCH 2000

HARRY J. SYPNIEWSKI

NEW JERSEY LICENSED LAND SURVEYOR No. 20808

van note-harvey associates, p.c.

777 Alexander Road, Princeton, N.J. 08540

2ND & 13TH TAX AREA SHEET NO. 38

REVISIONS		
DATE	NAME	LIC. NO.
08/23/04	Robert R. Heggan (ARH)	17775

TRUE

MARTIN LUTHER KING JR. BOULEVARD

SHEET NO. 80

NORTH WARREN STREET

PENNINGTON AVENUE

SHEET NO. 66

3902
1
1.71 Ac
BOARD OF EDUCATION (EXEMPT)

1
1.40 Ac
CITY OF TRENTON (EXEMPT)

BLOCK LIMIT

3903
1
CITY OF TRENTON (EXEMPT)

TITUS AVENUE

3901

48
CITY (EXEMPT)

NORTH 25 ASSOCIATES (EXEMPT)
2
1.02 Ac

7TH TAX AREA

13TH TAX AREA

5TH TAX AREA

NORTH WILLOW STREET

TUCKER STREET

SHEET NO. 38

SHEET NO. 65

PASHLEY AVE.

SHEET NO. 41

BELLEVUE AVE.

This sheet has been drawn using Computer Aided Drafting/Design, (CAD/D), and Coordinate Geometry (COGO).

THIS MAP HAS BEEN GIVEN A FORMAL CERTIFICATION BY THE DIVISION OF TAXATION ON JANUARY 9, 2003, SIGNED BY SANTO C. DIDONATO, CTA AND ASSIGNED SERIAL NUMBER 811

TAX MAP
CITY OF TRENTON

MERCER COUNTY, NEW JERSEY

SCALE 1"=50' MARCH 2000

HARRY J. SYPNIEWSKI
NEW JERSEY LICENSED LAND SURVEYOR No. 20808
van note–harvey associates, p.c.
777 Alexander Road, Princeton, N.J. 08540

ARH – COA#24GA27973300

REVISIONS		
DATE	NAME	LIC. NO.
4-04-03	HARRY J. SYPNIEWSKI	#20808
08/23/04	Robert R. Heggan (ARH)	17775
09/15/08	Robert R. Heggan (ARH)	17775

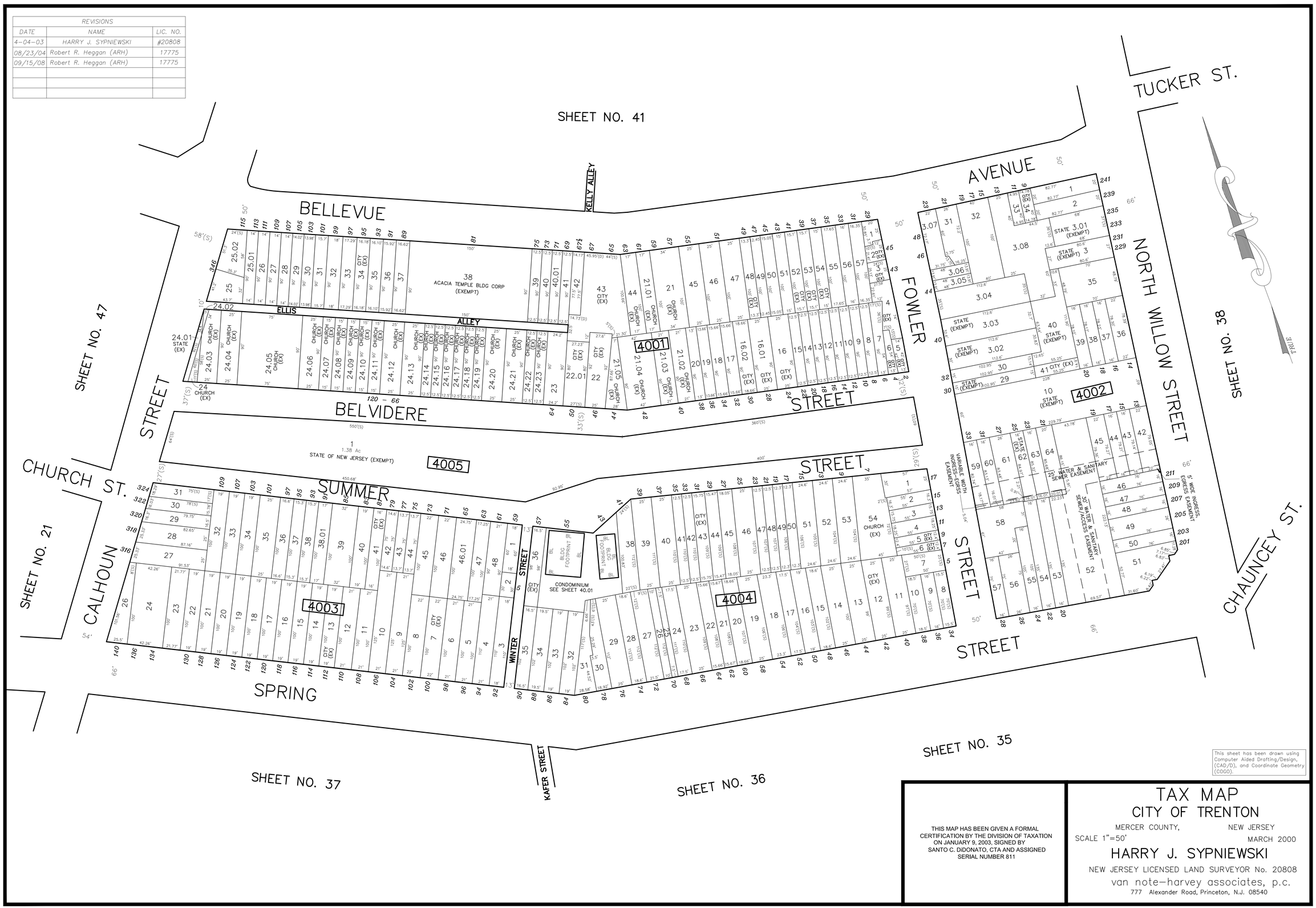

This sheet has been drawn using Computer Aided Drafting/Design, (CAD/D), and Coordinate Geometry (COGO).

THIS MAP HAS BEEN GIVEN A FORMAL CERTIFICATION BY THE DIVISION OF TAXATION ON JANUARY 9, 2003, SIGNED BY SANTO C. DIDONATO, CTA AND ASSIGNED SERIAL NUMBER 811

TAX MAP
CITY OF TRENTON

MERCER COUNTY, NEW JERSEY

SCALE 1"=50' MARCH 2000

HARRY J. SYPNIEWSKI
NEW JERSEY LICENSED LAND SURVEYOR No. 20808
van note-harvey associates, p.c.
777 Alexander Road, Princeton, N.J. 08540

ARH - COA#24GA27973300

13TH TAX AREA

SHEET NO. 40

REVISIONS		
DATE	NAME	LIC. NO.



"43–55" SUMMER STREET CONDOMINIUM
BLOCK 4004 LOT 37

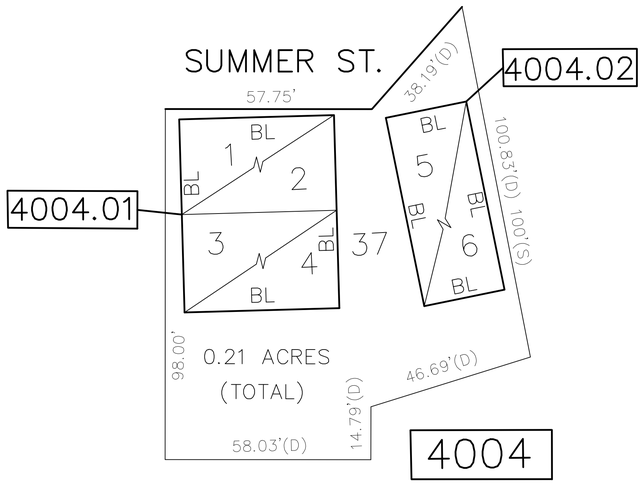

BLOCK NO.	LOT NO.	UNIT NO.	FLOOR AREA
4004.01	1	B	1169 SQ. FT.
	2	D	1169 SQ. FT.
	3	A	1169 SQ. FT.
	4	C	1169 SQ. FT.
4004.02	5	E	1230 SQ. FT.
	6	F	1230 SQ. FT.

ODD NUMBERS INDICATE FIRST FLOOR UNITS
EVEN NUMBERS INDICATE SECOND FLOOR UNITS

FLOOR PLAN NOT AVAILABLE
BUILDING OUTLINE TAKEN
FROM AERIAL PHOTOGRAPHY

TOTAL SQ. FT. = 7,136.00 SQ.FT.

SCALE: 1" = 20'

This sheet has been drawn using Computer Aided Drafting/Design, (CAD/D), and Coordinate Geometry (COGO).

THIS MAP HAS BEEN GIVEN A FORMAL CERTIFICATION BY THE DIVISION OF TAXATION ON JANUARY 9, 2003, SIGNED BY SANTO C. DIDONATO, CTA AND ASSIGNED SERIAL NUMBER 811

TAX MAP
CITY OF TRENTON
MERCER COUNTY, NEW JERSEY
SCALE 1" = 20' MARCH 2000

HARRY J. SYPNIEWSKI
NEW JERSEY LICENSED LAND SURVEYOR No. 20808
van note–harvey associates, p.c.
777 Alexander Road, Princeton, N.J. 08540

TO SHOW CONDITIONS AS OF APRIL 2013

REVISIONS		
DATE	NAME	LIC. NO.
04/22/05	Robert R. Heggan (ARH)	17775
01/15/15	Charles A. Atkinson	33994

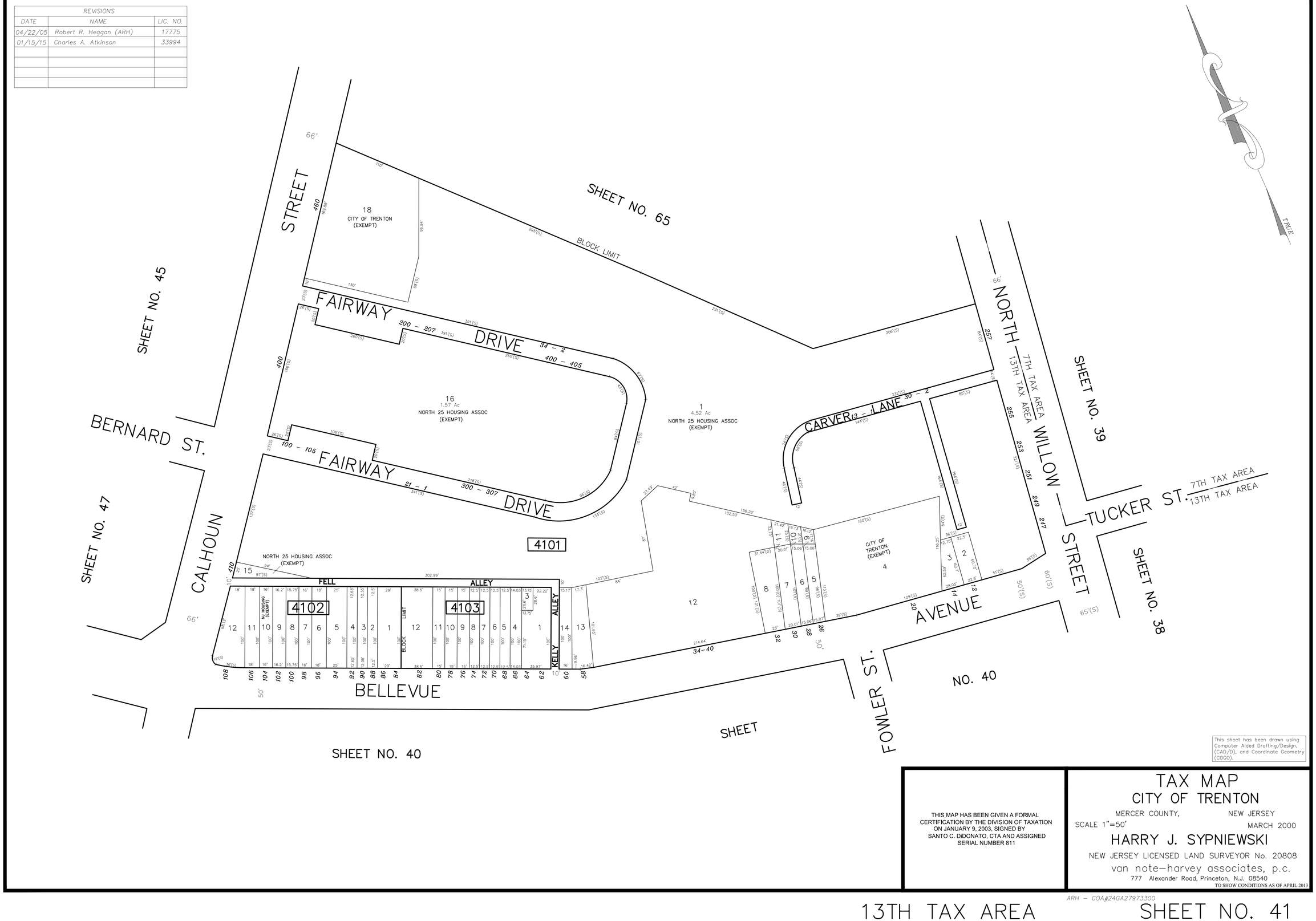

This sheet has been drawn using Computer Aided Drafting/Design, (CAD/D), and Coordinate Geometry (COGO).

THIS MAP HAS BEEN GIVEN A FORMAL CERTIFICATION BY THE DIVISION OF TAXATION ON JANUARY 9, 2003, SIGNED BY SANTO C. DiDONATO, CTA AND ASSIGNED SERIAL NUMBER 811

TAX MAP
CITY OF TRENTON

MERCER COUNTY, NEW JERSEY

SCALE 1"=50' MARCH 2000

HARRY J. SYPNIEWSKI
NEW JERSEY LICENSED LAND SURVEYOR No. 20808
van note–harvey associates, p.c.
777 Alexander Road, Princeton, N.J. 08540

TO SHOW CONDITIONS AS OF APRIL 2013

ARH – COA#24GA27973300

13TH TAX AREA

SHEET NO. 41

REVISIONS		
DATE	NAME	LIC. NO.
04/22/05	Robert R. Heggan (ARH)	17775

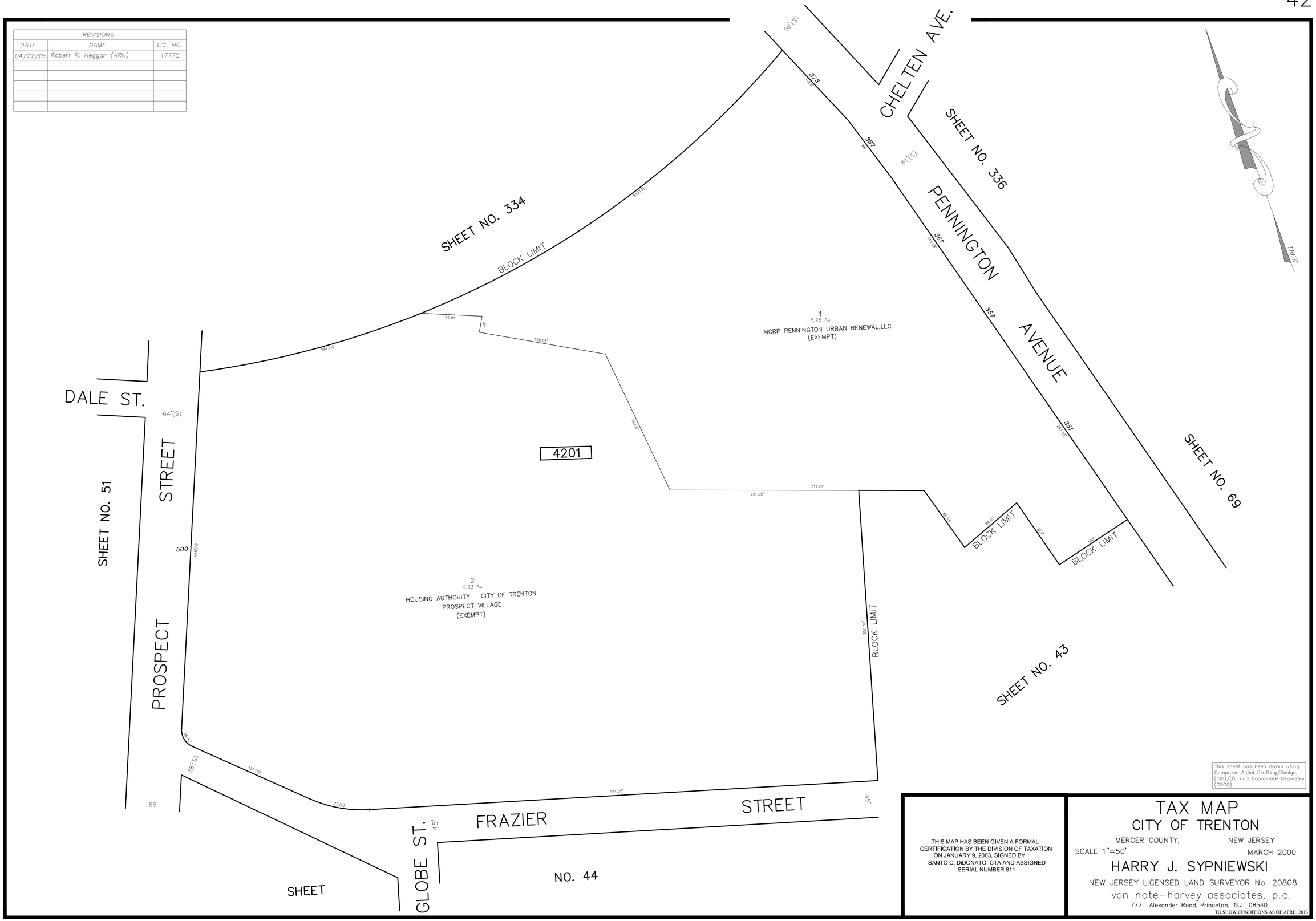

This sheet has been drawn using Computer Aided Drafting/Design, (CAD/D), and Coordinate Geometry (COGO).

THIS MAP HAS BEEN GIVEN A FORMAL CERTIFICATION BY THE DIVISION OF TAXATION ON JANUARY 9, 2003, SIGNED BY SANTO C. DiDONATO, CTA AND ASSIGNED SERIAL NUMBER 811

TAX MAP
CITY OF TRENTON

MERCER COUNTY, NEW JERSEY

SCALE 1"=50' MARCH 2000

HARRY J. SYPNIEWSKI

NEW JERSEY LICENSED LAND SURVEYOR No. 20808

van note–harvey associates, p.c.

777 Alexander Road, Princeton, N.J. 08540

TO SHOW CONDITIONS AS OF APRIL 2013

ARH – COA#24GA27973300

14TH TAX AREA SHEET NO. 42

REVISIONS		
DATE	NAME	LIC. NO.
06/14/10	Robert R. Heggan (ARH)	17775

TRUE

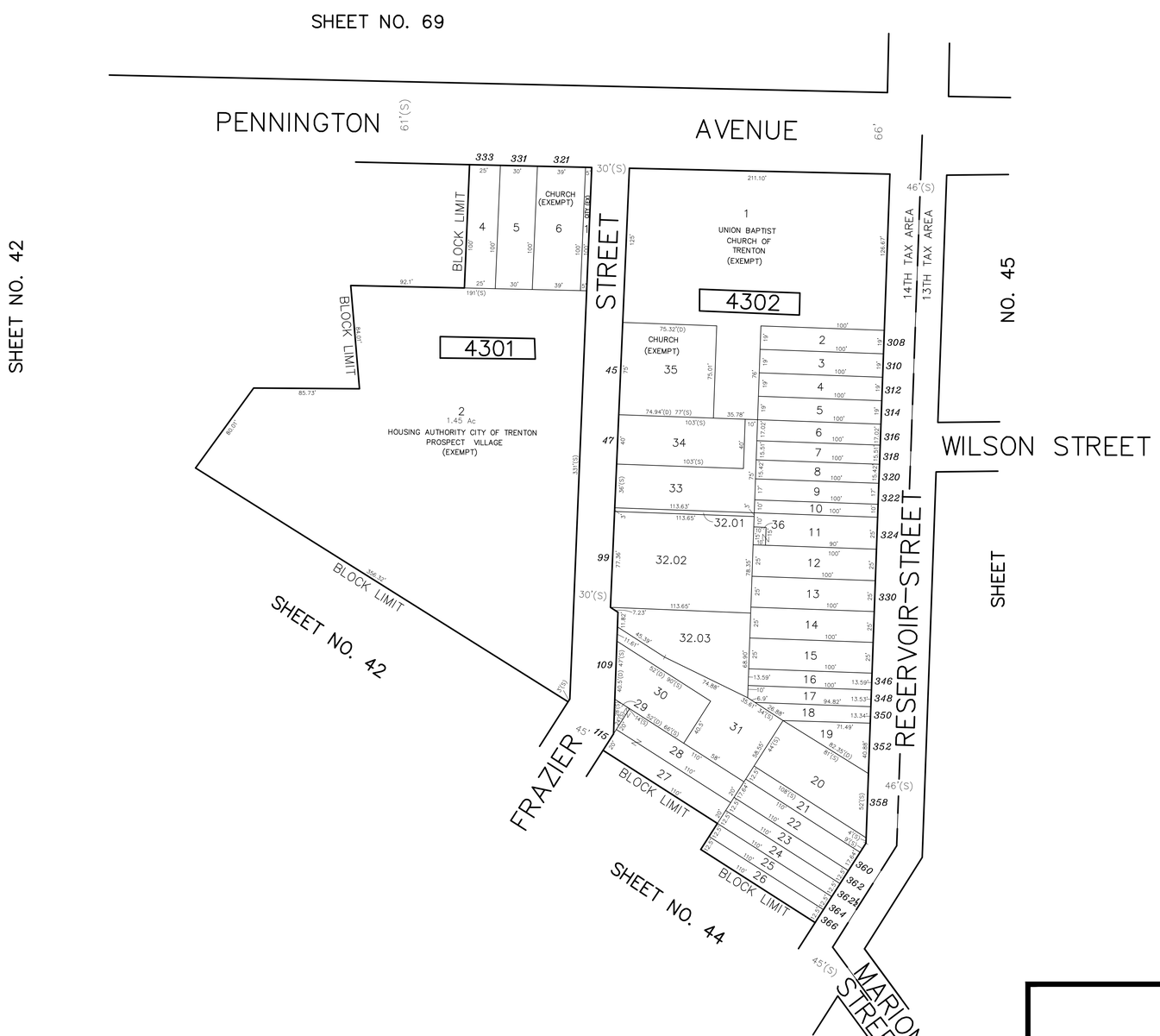

This sheet has been drawn using Computer Aided Drafting/Design, (CAD/D), and Coordinate Geometry (COGO).

THIS MAP HAS BEEN GIVEN A FORMAL CERTIFICATION BY THE DIVISION OF TAXATION ON JANUARY 9, 2003, SIGNED BY SANTO C. DiDONATO, CTA AND ASSIGNED SERIAL NUMBER 811

TAX MAP
CITY OF TRENTON

MERCER COUNTY, NEW JERSEY

SCALE 1"=50' MARCH 2000

HARRY J. SYPNIEWSKI
NEW JERSEY LICENSED LAND SURVEYOR No. 20808
van note–harvey associates, p.c.
777 Alexander Road, Princeton, N.J. 08540

TO SHOW CONDITIONS AS OF APRIL 2013

ARH – COA#24GA27973300

14TH TAX AREA

SHEET NO. 43

REVISIONS		
DATE	NAME	LIC. NO.

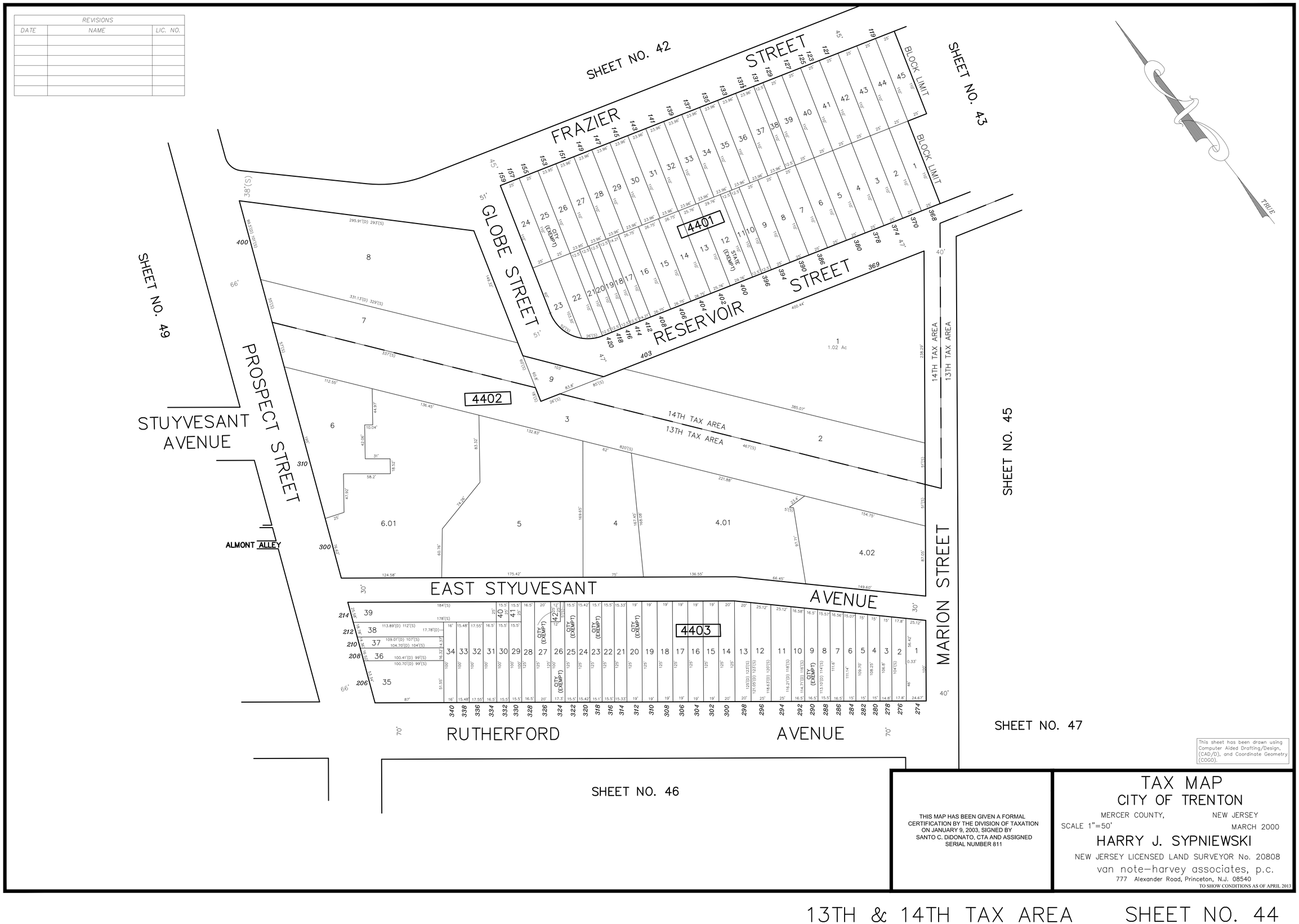

THIS MAP HAS BEEN GIVEN A FORMAL CERTIFICATION BY THE DIVISION OF TAXATION ON JANUARY 9, 2003, SIGNED BY SANTO C. DIDONATO, CTA AND ASSIGNED SERIAL NUMBER 811

This sheet has been drawn using Computer Aided Drafting/Design, (CAD/D), and Coordinate Geometry (COGO).

TAX MAP
CITY OF TRENTON

MERCER COUNTY, NEW JERSEY

SCALE 1"=50' MARCH 2000

HARRY J. SYPNIEWSKI
NEW JERSEY LICENSED LAND SURVEYOR No. 20808
van note–harvey associates, p.c.
777 Alexander Road, Princeton, N.J. 08540

TO SHOW CONDITIONS AS OF APRIL 2013

13TH & 14TH TAX AREA SHEET NO. 44

REVISIONS				
DATE	BY	LIC.NO	BLOCK	LOT
4-04-03	HARRY J. SYPNIEWSKI	20808		
05/2009	ROBERT R. HEGGAN-ARH	17775	4502	84

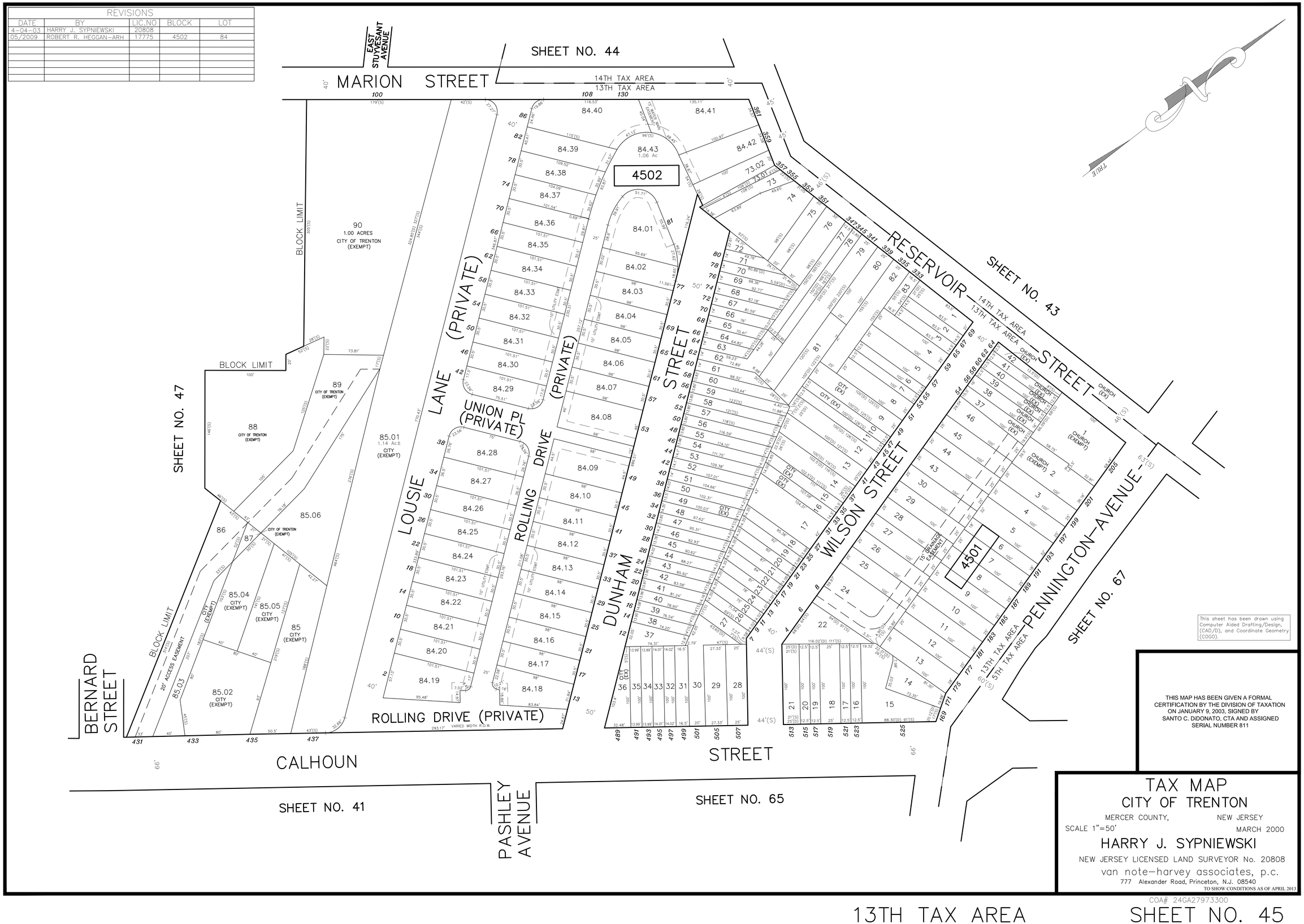

TAX MAP
CITY OF TRENTON

MERCER COUNTY, NEW JERSEY

SCALE 1"=50' MARCH 2000

HARRY J. SYPNIEWSKI
NEW JERSEY LICENSED LAND SURVEYOR No. 20808
van note-harvey associates, p.c.
777 Alexander Road, Princeton, N.J. 08540

TO SHOW CONDITIONS AS OF APRIL 2013

COA# 24GA27973300

13TH TAX AREA

SHEET NO. 45

REVISIONS		
DATE	NAME	LIC. NO.
08/23/04	Robert R. Heggan (ARH)	17775

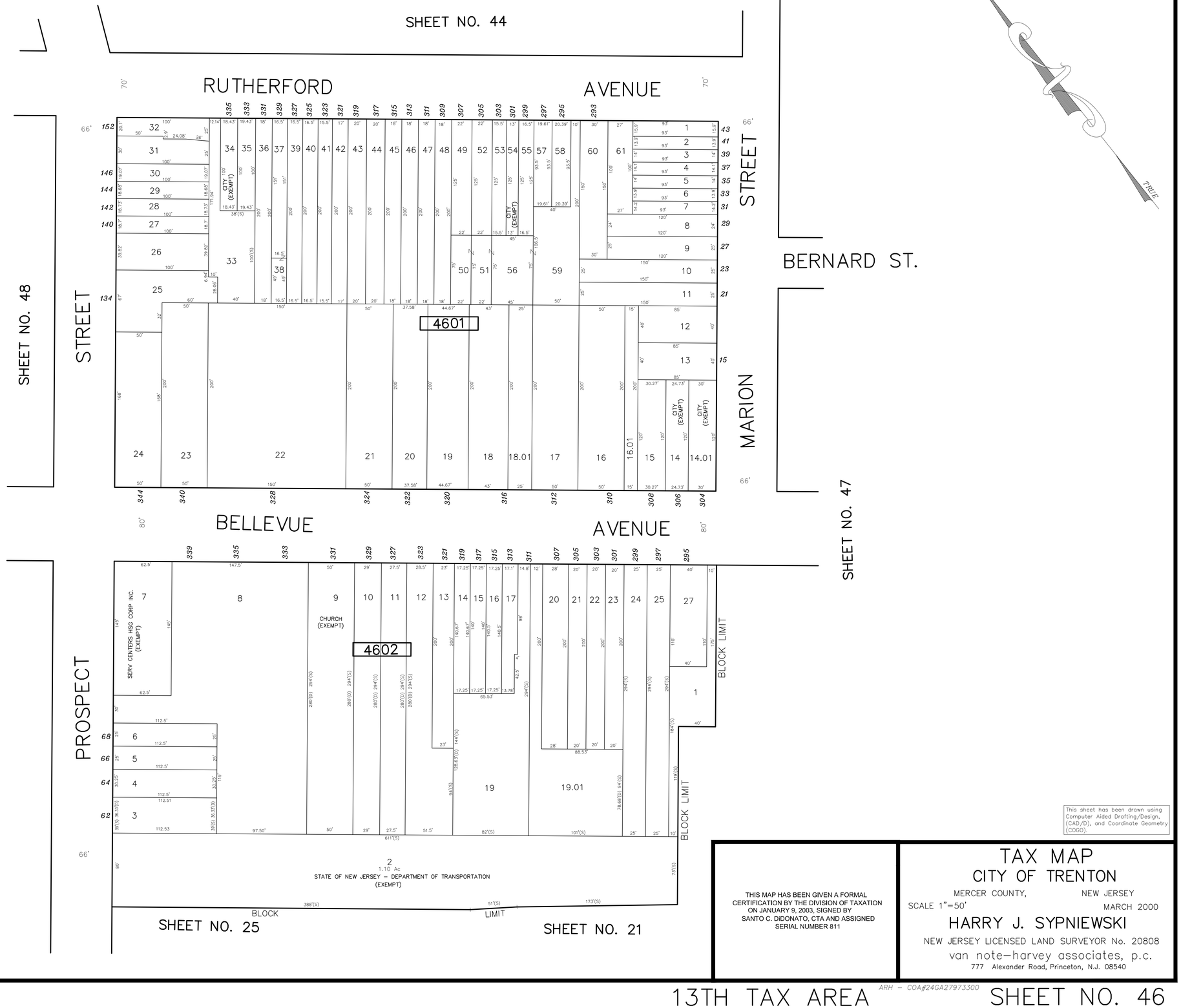

This sheet has been drawn using Computer Aided Drafting/Design, (CAD/D), and Coordinate Geometry (COGO).

THIS MAP HAS BEEN GIVEN A FORMAL CERTIFICATION BY THE DIVISION OF TAXATION ON JANUARY 9, 2003, SIGNED BY SANTO C. DIDONATO, CTA AND ASSIGNED SERIAL NUMBER 811

TAX MAP
CITY OF TRENTON

MERCER COUNTY, NEW JERSEY

SCALE 1"=50' MARCH 2000

HARRY J. SYPNIEWSKI
NEW JERSEY LICENSED LAND SURVEYOR No. 20808
van note-harvey associates, p.c.
777 Alexander Road, Princeton, N.J. 08540

REVISIONS		
DATE	NAME	LIC. NO.

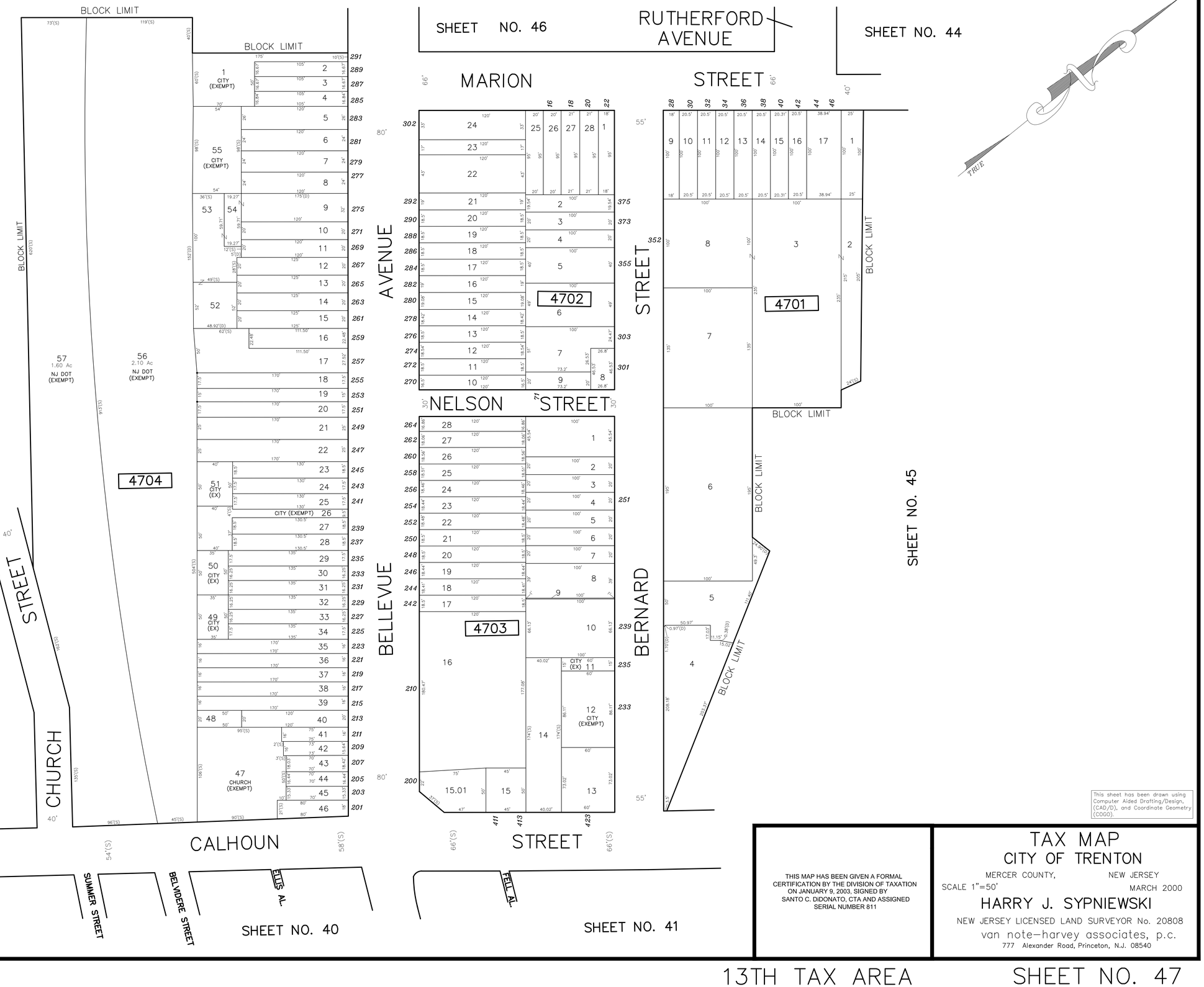

This sheet has been drawn using Computer Aided Drafting/Design, (CAD/D), and Coordinate Geometry (COGO).

THIS MAP HAS BEEN GIVEN A FORMAL CERTIFICATION BY THE DIVISION OF TAXATION ON JANUARY 9, 2003, SIGNED BY SANTO C. DiDONATO, CTA AND ASSIGNED SERIAL NUMBER 811

TAX MAP
CITY OF TRENTON

MERCER COUNTY, NEW JERSEY

SCALE 1"=50' MARCH 2000

HARRY J. SYPNIEWSKI
NEW JERSEY LICENSED LAND SURVEYOR No. 20808
van note–harvey associates, p.c.
777 Alexander Road, Princeton, N.J. 08540

13TH TAX AREA

SHEET NO. 47

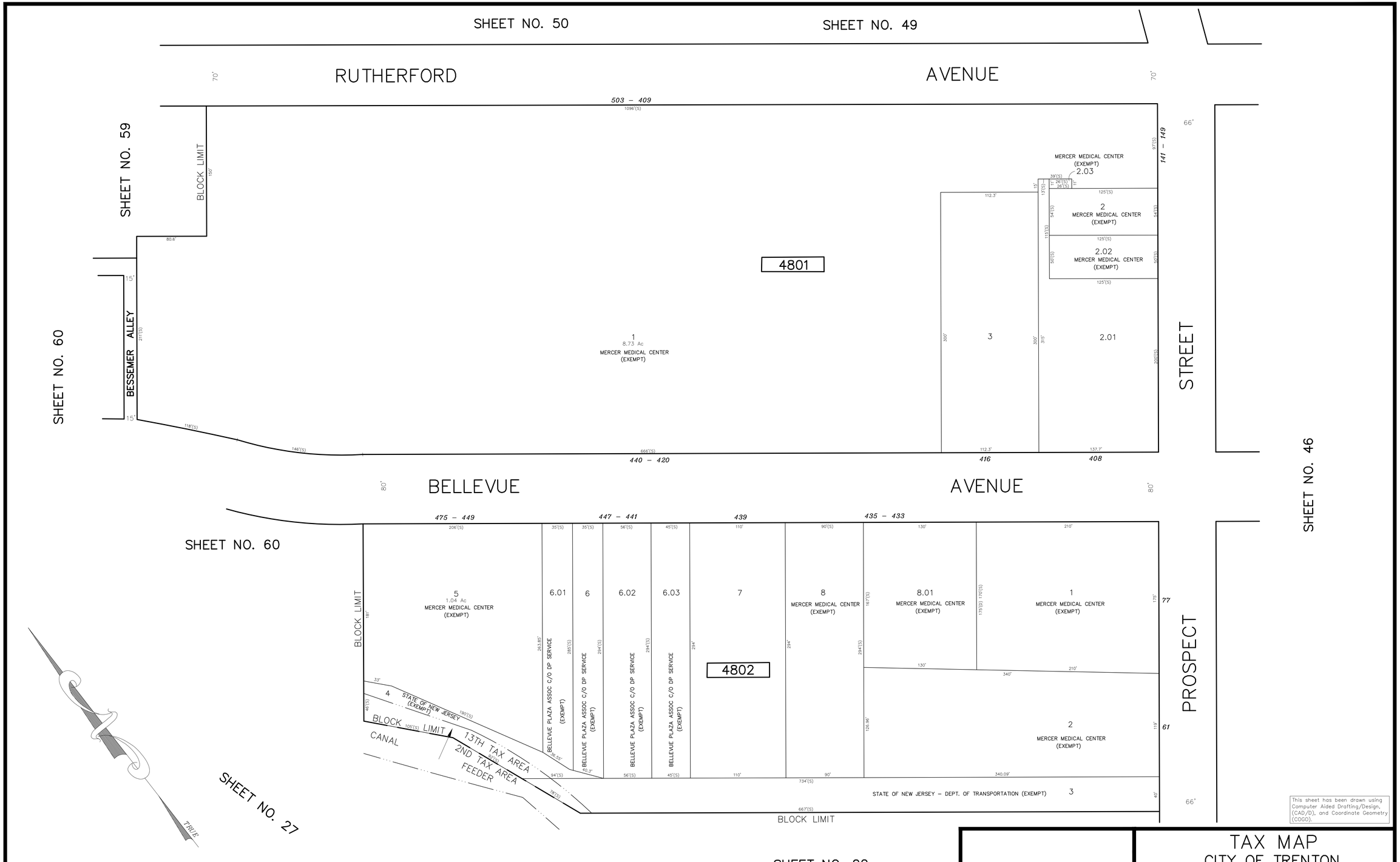

This sheet has been drawn using Computer Aided Drafting/Design, (CAD/D), and Coordinate Geometry (COGO).

REVISIONS		
DATE	NAME	LIC. NO.

THIS MAP HAS BEEN GIVEN A FORMAL CERTIFICATION BY THE DIVISION OF TAXATION ON JANUARY 9, 2003, SIGNED BY SANTO C. DiDONATO, CTA AND ASSIGNED SERIAL NUMBER 811

TAX MAP
CITY OF TRENTON

MERCER COUNTY, NEW JERSEY

SCALE 1"=50' MARCH 2000

HARRY J. SYPNIEWSKI

NEW JERSEY LICENSED LAND SURVEYOR No. 20808

van note–harvey associates, p.c.

777 Alexander Road, Princeton, N.J. 08540

REVISIONS		
DATE	NAME	LIC. NO.

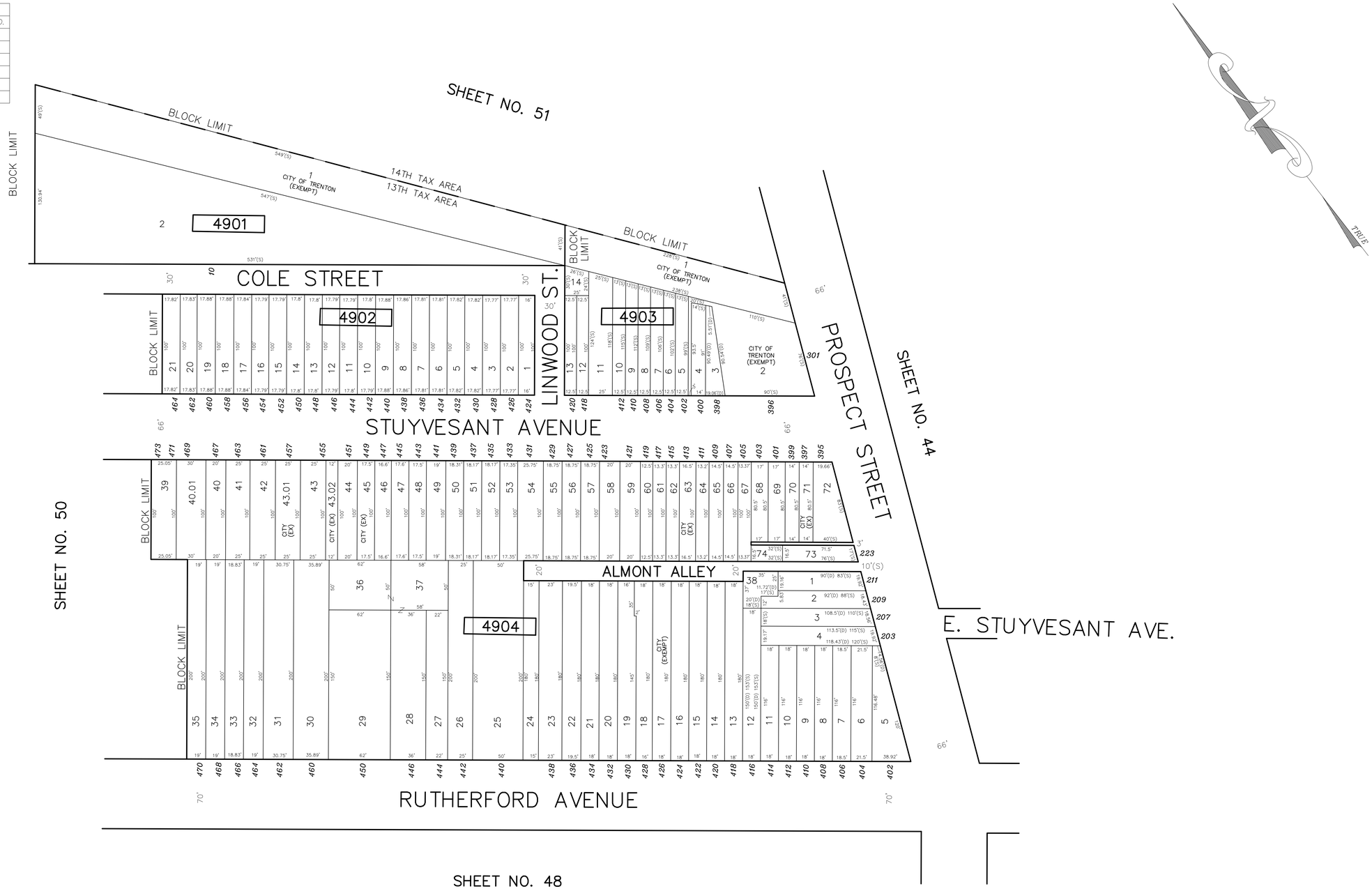

This sheet has been drawn using Computer Aided Drafting/Design, (CAD/D), and Coordinate Geometry (COGO).

THIS MAP HAS BEEN GIVEN A FORMAL CERTIFICATION BY THE DIVISION OF TAXATION ON JANUARY 9, 2003, SIGNED BY SANTO C. DiDONATO, CTA AND ASSIGNED SERIAL NUMBER 811

TAX MAP
CITY OF TRENTON

MERCER COUNTY, NEW JERSEY

SCALE 1"=50' MARCH 2000

HARRY J. SYPNIEWSKI

NEW JERSEY LICENSED LAND SURVEYOR No. 20808

van note–harvey associates, p.c.

777 Alexander Road, Princeton, N.J. 08540

REVISIONS		
DATE	NAME	LIC. NO.

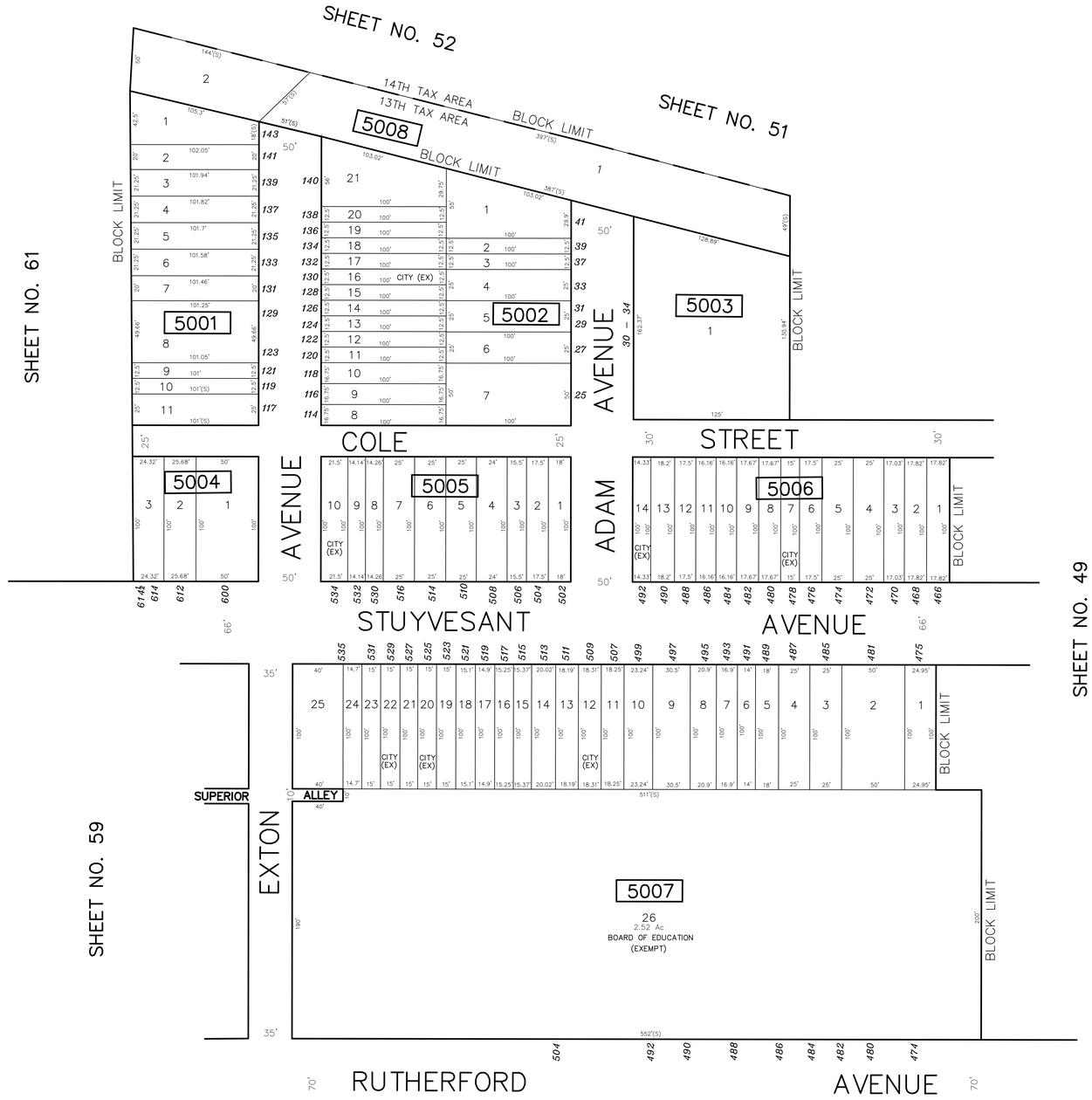

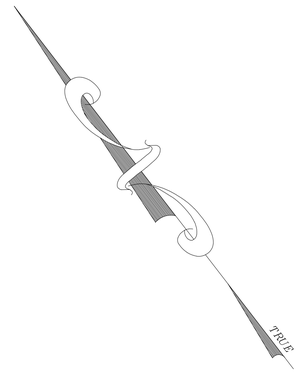

This sheet has been drawn using Computer Aided Drafting/Design, (CAD/D), and Coordinate Geometry (COGO).

THIS MAP HAS BEEN GIVEN A FORMAL CERTIFICATION BY THE DIVISION OF TAXATION ON JANUARY 9, 2003, SIGNED BY SANTO C. DiDONATO, CTA AND ASSIGNED SERIAL NUMBER 811

TAX MAP
CITY OF TRENTON

MERCER COUNTY, NEW JERSEY

SCALE 1"=50' MARCH 2000

HARRY J. SYPNIEWSKI
NEW JERSEY LICENSED LAND SURVEYOR No. 20808
van note–harvey associates, p.c.
777 Alexander Road, Princeton, N.J. 08540

13TH TAX AREA

SHEET NO. 50

REVISIONS		
DATE	NAME	LIC. NO.
09/15/08	Robert R. Heggan (ARH)	17775

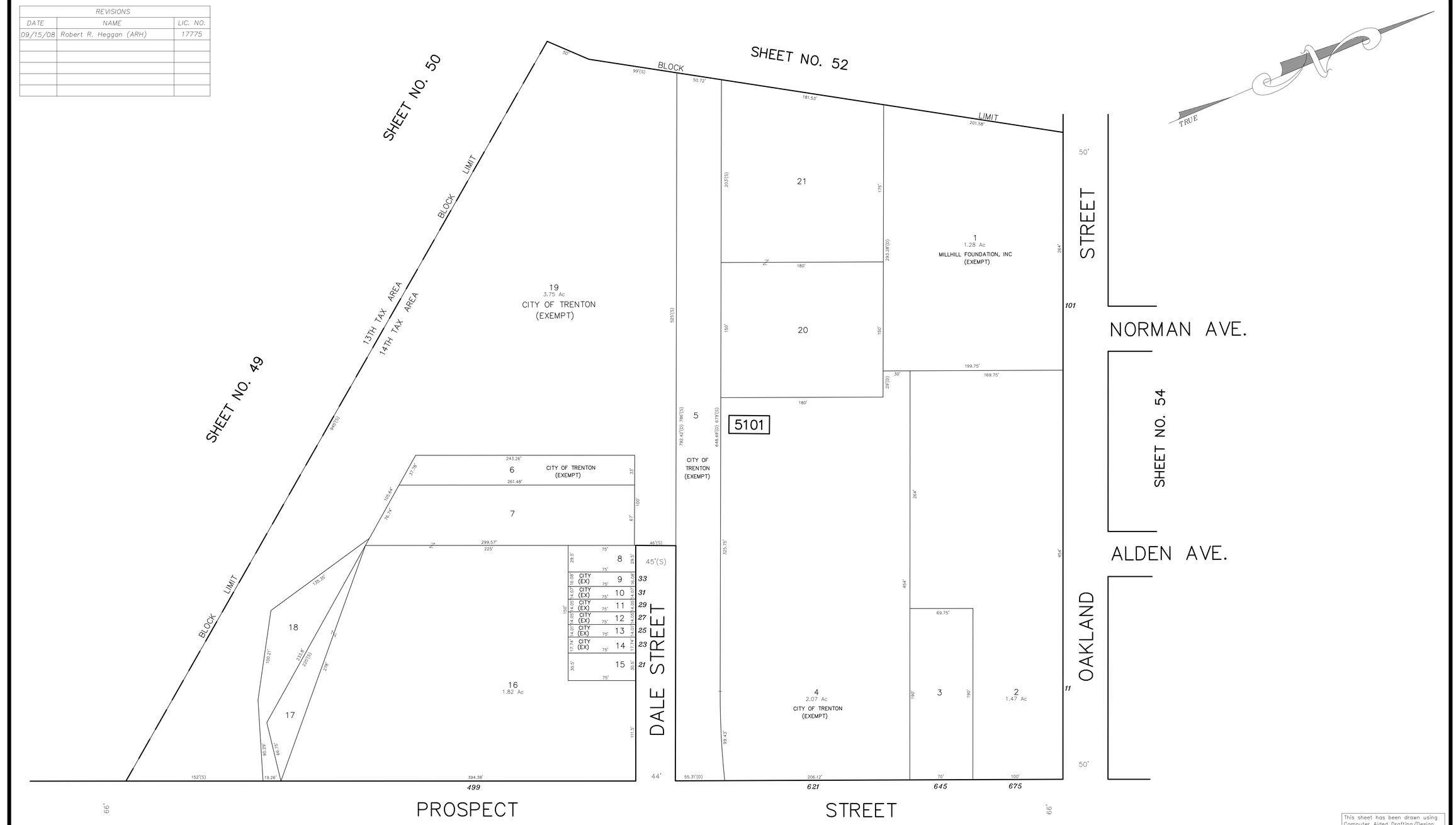

This sheet has been drawn using Computer Aided Drafting/Design, (CAD/D), and Coordinate Geometry (COGO).

THIS MAP HAS BEEN GIVEN A FORMAL CERTIFICATION BY THE DIVISION OF TAXATION ON JANUARY 9, 2003, SIGNED BY SANTO C. DiDONATO, CTA AND ASSIGNED SERIAL NUMBER 811

TAX MAP
CITY OF TRENTON

MERCER COUNTY, NEW JERSEY

SCALE 1"=50' MARCH 2000

HARRY J. SYPNIEWSKI
NEW JERSEY LICENSED LAND SURVEYOR No. 20808
van note–harvey associates, p.c.
777 Alexander Road, Princeton, N.J. 08540

ARH – COA#24GA27973300

14TH TAX AREA

SHEET NO. 51

REVISIONS		
DATE	NAME	LIC. NO.



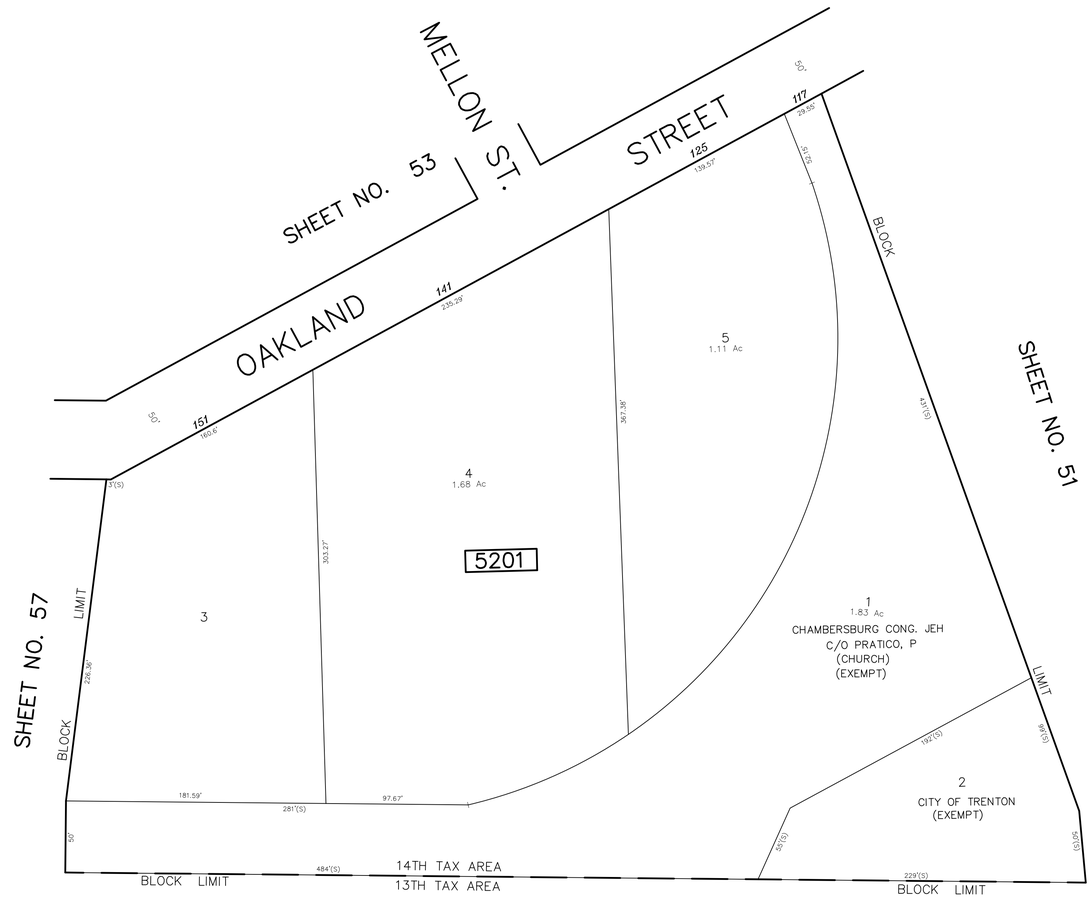

SHEET NO. 61

SHEET NO. 50

This sheet has been drawn using Computer Aided Drafting/Design, (CAD/D), and Coordinate Geometry (COGO).

THIS MAP HAS BEEN GIVEN A FORMAL CERTIFICATION BY THE DIVISION OF TAXATION ON JANUARY 9, 2003, SIGNED BY SANTO C. DiDONATO, CTA AND ASSIGNED SERIAL NUMBER 811

TAX MAP
CITY OF TRENTON

MERCER COUNTY, NEW JERSEY

SCALE 1"=50' MARCH 2000

HARRY J. SYPNIEWSKI
NEW JERSEY LICENSED LAND SURVEYOR No. 20808
van note–harvey associates, p.c.
777 Alexander Road, Princeton, N.J. 08540

REVISIONS		
DATE	NAME	LIC. NO.
08/23/04	Robert R. Heggan (ARH)	17775
09/15/08	Robert R. Heggan (ARH)	17775



This sheet has been drawn using Computer Aided Drafting/Design, (CAD/D), and Coordinate Geometry (COGO).

THIS MAP HAS BEEN GIVEN A FORMAL CERTIFICATION BY THE DIVISION OF TAXATION ON JANUARY 9, 2003, SIGNED BY SANTO C. DIDONATO, CTA AND ASSIGNED SERIAL NUMBER 811

TAX MAP
CITY OF TRENTON

MERCER COUNTY, NEW JERSEY
SCALE 1"=50' MARCH 2000

HARRY J. SYPNIEWSKI
NEW JERSEY LICENSED LAND SURVEYOR No. 20808
van note–harvey associates, p.c.
777 Alexander Road, Princeton, N.J. 08540

ARH – COA#24GA27973300

14TH TAX AREA

SHEET NO. 53

REVISIONS		
DATE	NAME	LIC. NO.

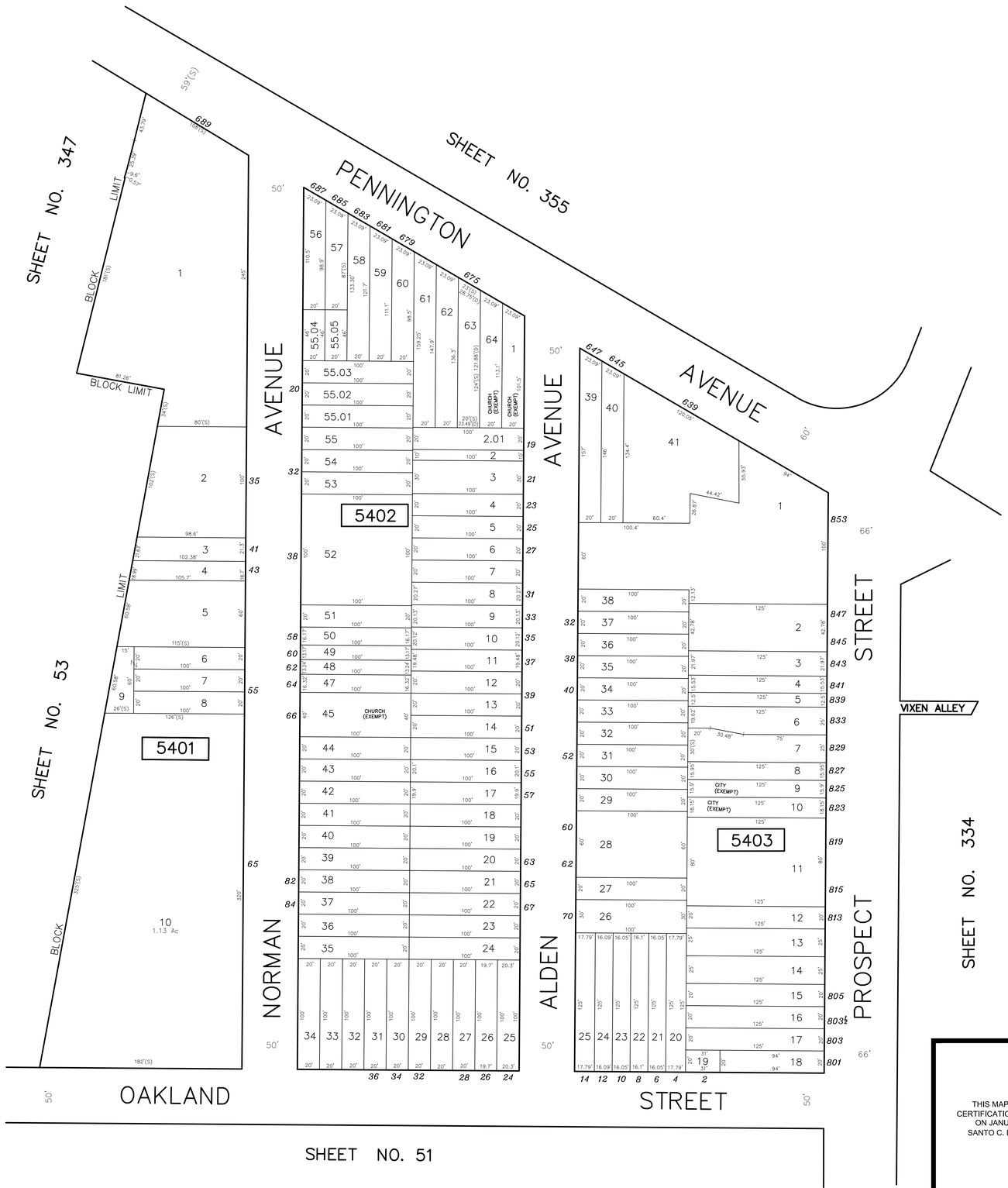

This sheet has been drawn using Computer Aided Drafting/Design, (CAD/D), and Coordinate Geometry (COGO).

THIS MAP HAS BEEN GIVEN A FORMAL CERTIFICATION BY THE DIVISION OF TAXATION ON JANUARY 9, 2003, SIGNED BY SANTO C. DiDONATO, CTA AND ASSIGNED SERIAL NUMBER 811

TAX MAP
CITY OF TRENTON

MERCER COUNTY, NEW JERSEY

SCALE 1"=50' MARCH 2000

HARRY J. SYPNIEWSKI
NEW JERSEY LICENSED LAND SURVEYOR No. 20808
van note–harvey associates, p.c.
777 Alexander Road, Princeton, N.J. 08540

REVISIONS		
DATE	NAME	LIC. NO.
09/15/08	Robert R. Heggan (ARH)	17775

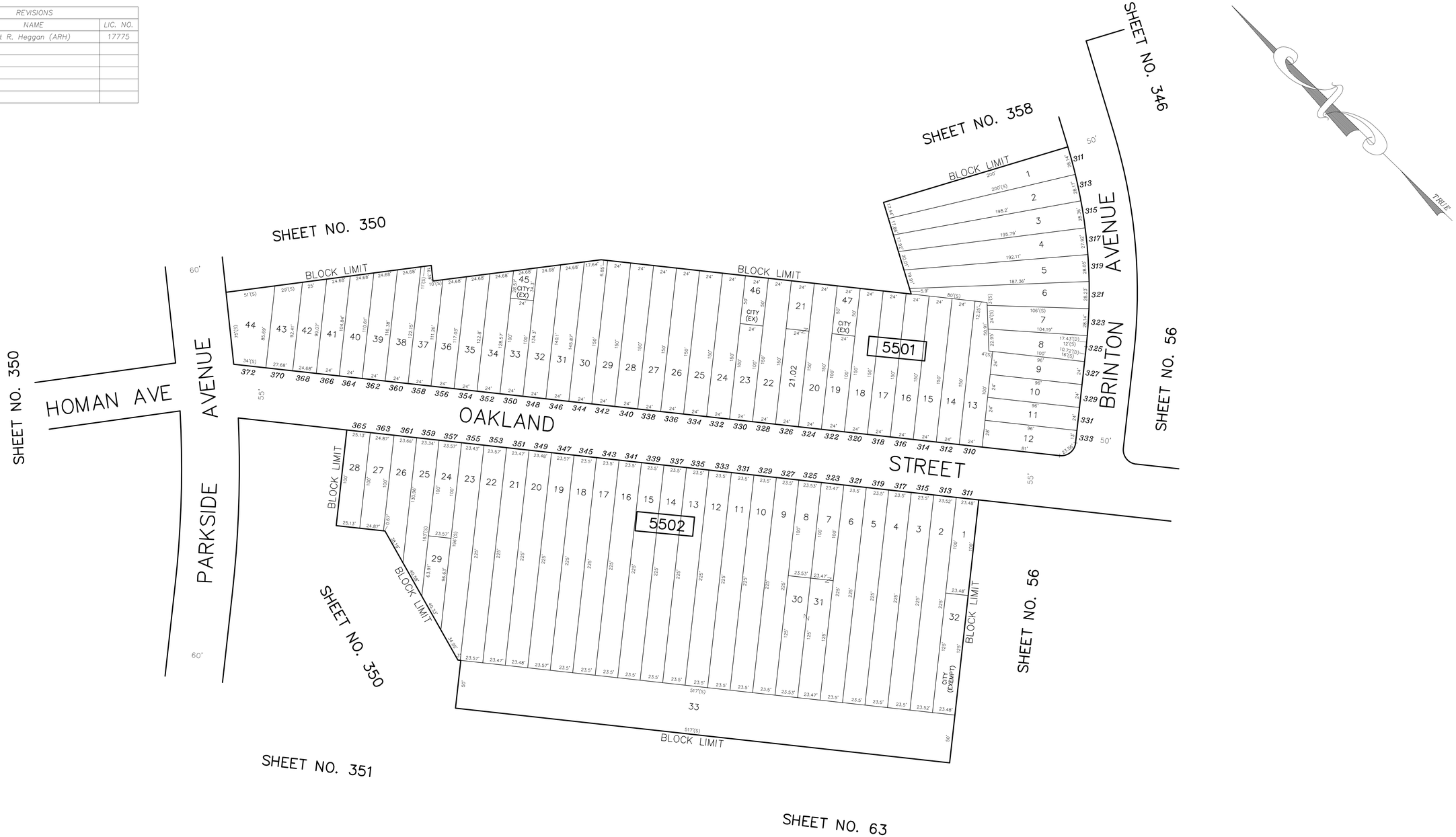

This sheet has been drawn using Computer Aided Drafting/Design, (CAD/D), and Coordinate Geometry (COGO).

THIS MAP HAS BEEN GIVEN A FORMAL CERTIFICATION BY THE DIVISION OF TAXATION ON JANUARY 9, 2003, SIGNED BY SANTO C. DIDONATO, CTA AND ASSIGNED SERIAL NUMBER 811

TAX MAP
CITY OF TRENTON

MERCER COUNTY, NEW JERSEY

SCALE 1"=50' MARCH 2000

HARRY J. SYPNIEWSKI
NEW JERSEY LICENSED LAND SURVEYOR No. 20808
van note–harvey associates, p.c.
777 Alexander Road, Princeton, N.J. 08540

ARH – COA#24GA27973300

14TH TAX AREA

SHEET NO. 55

REVISIONS		
DATE	NAME	LIC. NO.
08/23/04	Robert R. Heggan (ARH)	17775

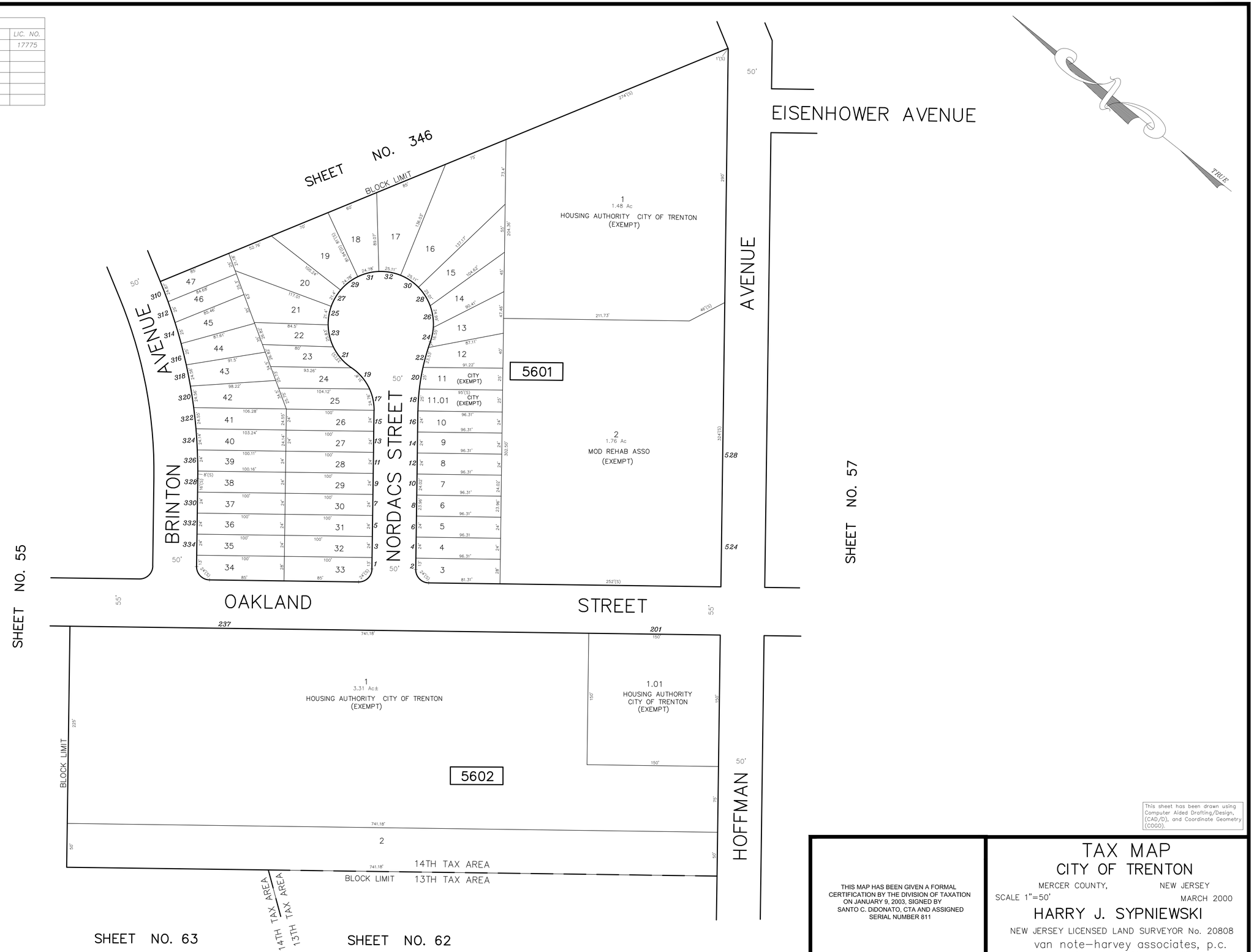

This sheet has been drawn using Computer Aided Drafting/Design, (CAD/D), and Coordinate Geometry (COGO).

THIS MAP HAS BEEN GIVEN A FORMAL CERTIFICATION BY THE DIVISION OF TAXATION ON JANUARY 9, 2003, SIGNED BY SANTO C. DiDONATO, CTA AND ASSIGNED SERIAL NUMBER 811

TAX MAP
CITY OF TRENTON

MERCER COUNTY, NEW JERSEY
SCALE 1"=50' MARCH 2000

HARRY J. SYPNIEWSKI
NEW JERSEY LICENSED LAND SURVEYOR No. 20808
van note–harvey associates, p.c.
777 Alexander Road, Princeton, N.J. 08540

ARH – COA#24GA27973300

14TH TAX AREA

SHEET NO. 56

REVISIONS		
DATE	NAME	LIC. NO.
01/22/10	Robert R. Heggan (ARH)	17775

SHEET NO. 56

SHEET NO. 346

HOFFMAN AVENUE

EISENHOWER AVENUE

AVENUE

SHEET NO. 347

SHEET NO. 61

13TH TAX AREA
14TH TAX AREA

LIMIT

BLOCK

STREET

OAKLAND

COOLIDGE

BLOCK LIMIT

8
3 CITY OF TRENTON (EXEMPT)
1
2.01
2
CITY OF TRENTON (EXEMPT) 3.02
4
CITY OF TRENTON (EXEMPT) 3.01
4.01
5704
4.02 1.52 Ac±
5 1.00 Ac
6
7

2 3.89 Ac MOD REHAB ASS C/O NJHMFA-D URBIACO (EXEMPT)
5702
1 HOUSING AUTHORITY CITY OF TRENTON (EXEMPT)

5701
1 1.13 Ac HOUSING AUTHORITY CITY OF TRENTON (EXEMPT)

5703
1 2.05 Ac MOD REHAB ASSOC (EXEMPT)

SHEET NO. 52

SHEET NO. 53

SHEET NO. 53

TRUE

This sheet has been drawn using Computer Aided Drafting/Design, (CAD/D), and Coordinate Geometry (COGO).

THIS MAP HAS BEEN GIVEN A FORMAL CERTIFICATION BY THE DIVISION OF TAXATION ON JANUARY 9, 2003, SIGNED BY SANTO C. DiDONATO, CTA AND ASSIGNED SERIAL NUMBER 811

TAX MAP
CITY OF TRENTON

MERCER COUNTY, NEW JERSEY
SCALE 1"=50' MARCH 2000

HARRY J. SYPNIEWSKI
NEW JERSEY LICENSED LAND SURVEYOR No. 20808
van note-harvey associates, p.c.
777 Alexander Road, Princeton, N.J. 08540

REVISIONS		
DATE	NAME	LIC. NO.
7/27/09	Robert R. Heggan (ARH)	17775

SHEET NO. 64

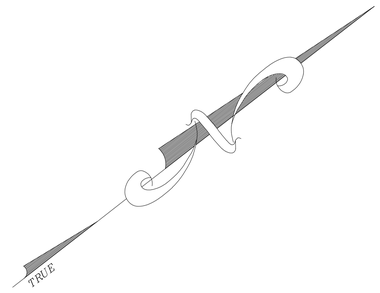

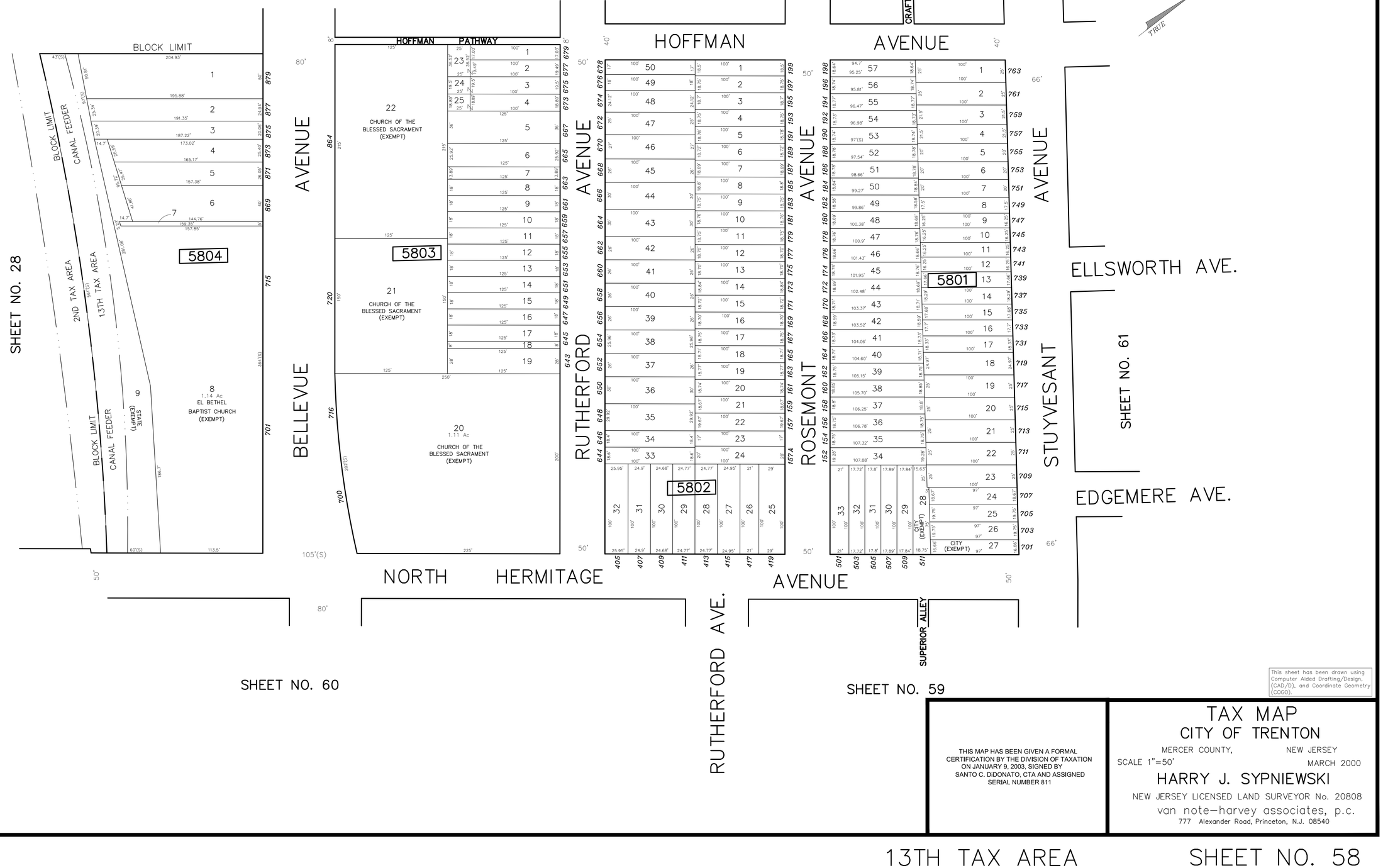

This sheet has been drawn using Computer Aided Drafting/Design, (CAD/D), and Coordinate Geometry (COGO).

THIS MAP HAS BEEN GIVEN A FORMAL CERTIFICATION BY THE DIVISION OF TAXATION ON JANUARY 9, 2003, SIGNED BY SANTO C. DIDONATO, CTA AND ASSIGNED SERIAL NUMBER 811

TAX MAP
CITY OF TRENTON

MERCER COUNTY, NEW JERSEY

SCALE 1"=50' MARCH 2000

HARRY J. SYPNIEWSKI
NEW JERSEY LICENSED LAND SURVEYOR No. 20808
van note–harvey associates, p.c.
777 Alexander Road, Princeton, N.J. 08540

13TH TAX AREA

SHEET NO. 58

REVISIONS		
DATE	NAME	LIC. NO.
7/27/09	Robert R. Heggan (ARH)	17775

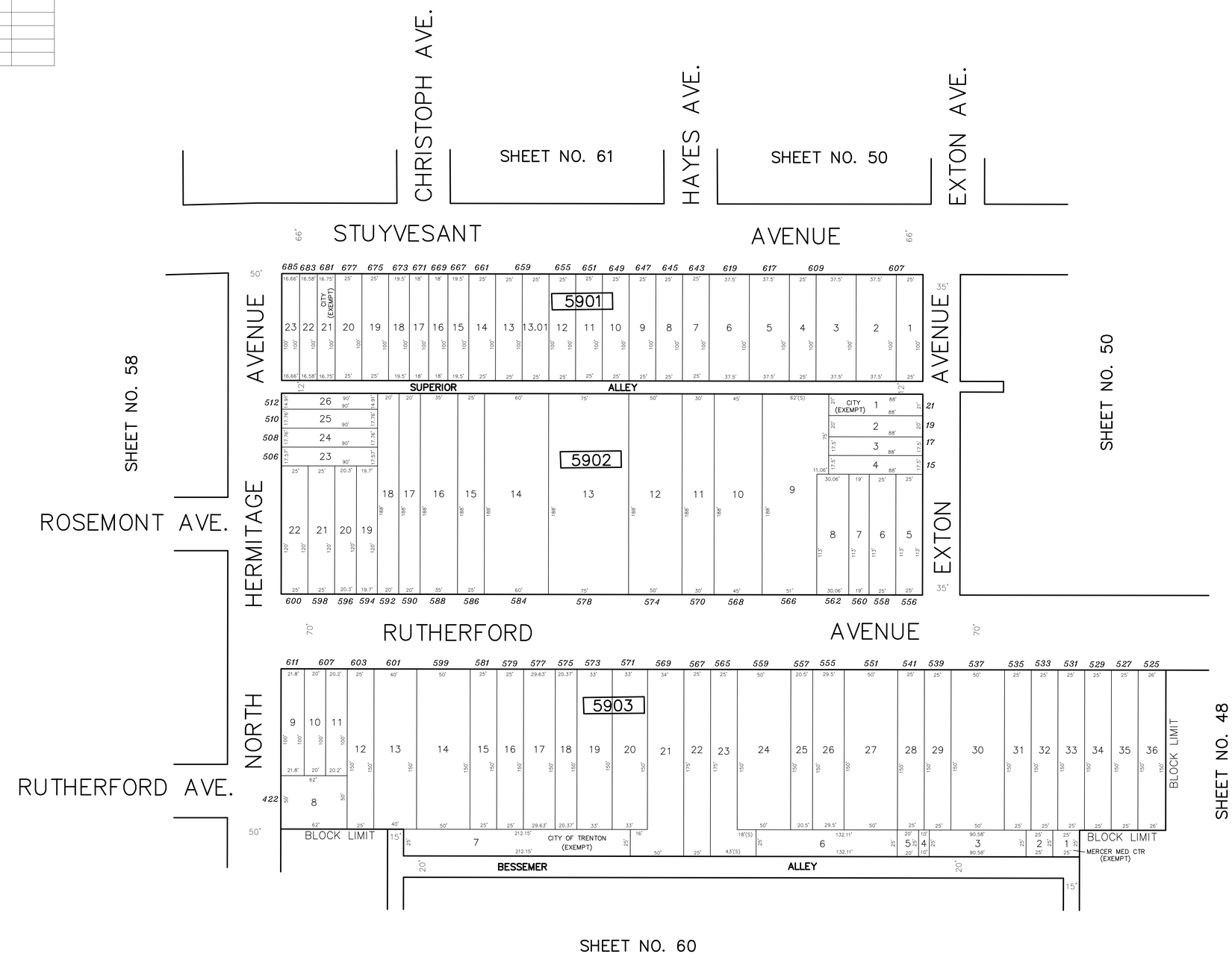

This sheet has been drawn using Computer Aided Drafting/Design, (CAD/D), and Coordinate Geometry (COGO).

THIS MAP HAS BEEN GIVEN A FORMAL CERTIFICATION BY THE DIVISION OF TAXATION ON JANUARY 9, 2003, SIGNED BY SANTO C. DiDONATO, CTA AND ASSIGNED SERIAL NUMBER 811

TAX MAP
CITY OF TRENTON

MERCER COUNTY, NEW JERSEY

SCALE 1"=50' MARCH 2000

HARRY J. SYPNIEWSKI
NEW JERSEY LICENSED LAND SURVEYOR No. 20808
van note–harvey associates, p.c.
777 Alexander Road, Princeton, N.J. 08540

REVISIONS		
DATE	NAME	LIC. NO.

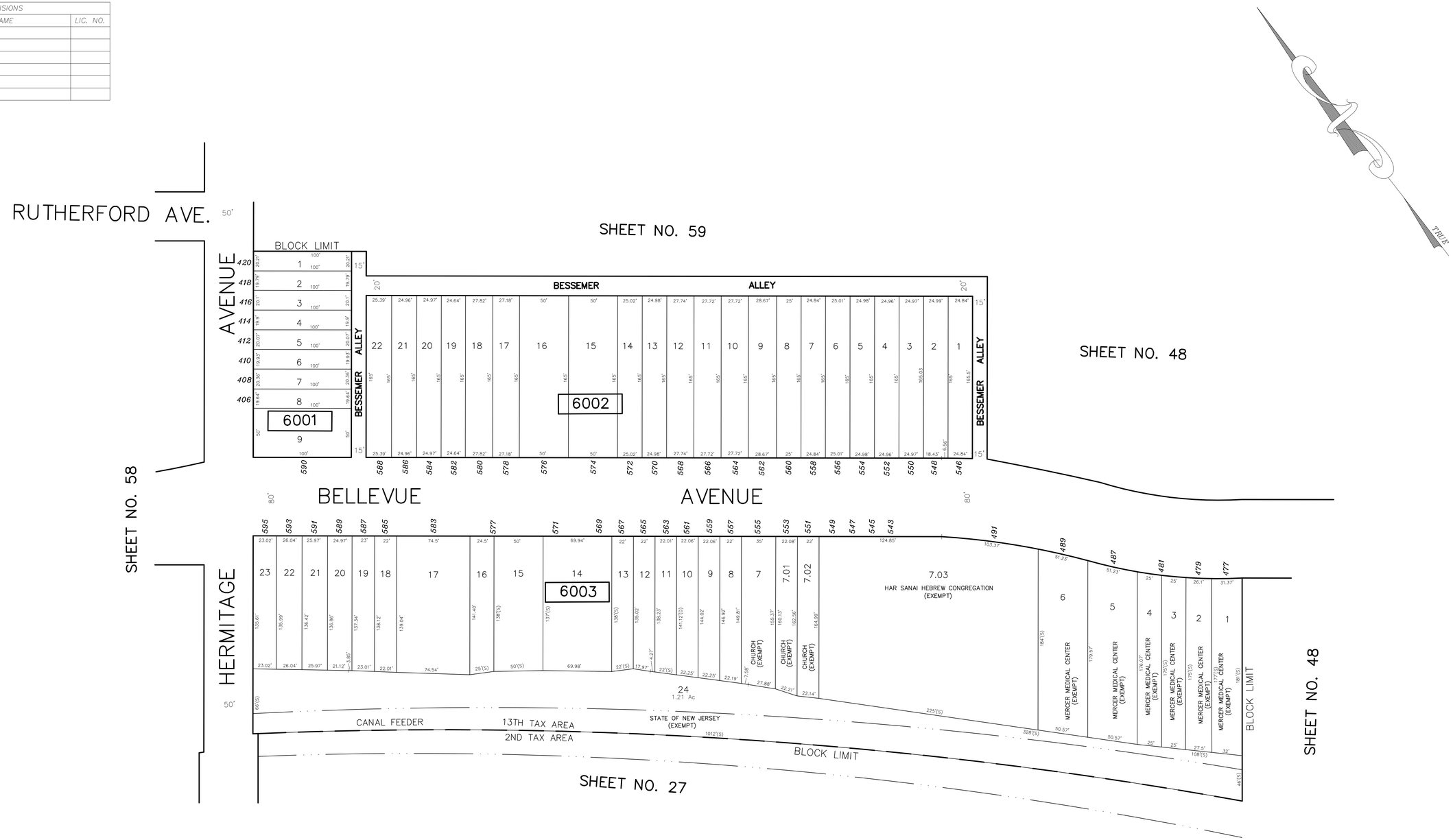

This sheet has been drawn using Computer Aided Drafting/Design, (CAD/D), and Coordinate Geometry (COGO).

THIS MAP HAS BEEN GIVEN A FORMAL CERTIFICATION BY THE DIVISION OF TAXATION ON JANUARY 9, 2003, SIGNED BY SANTO C. DiDONATO, CTA AND ASSIGNED SERIAL NUMBER 811

TAX MAP
CITY OF TRENTON

MERCER COUNTY, NEW JERSEY

SCALE 1"=50' MARCH 2000

HARRY J. SYPNIEWSKI

NEW JERSEY LICENSED LAND SURVEYOR No. 20808

van note–harvey associates, p.c.

777 Alexander Road, Princeton, N.J. 08540

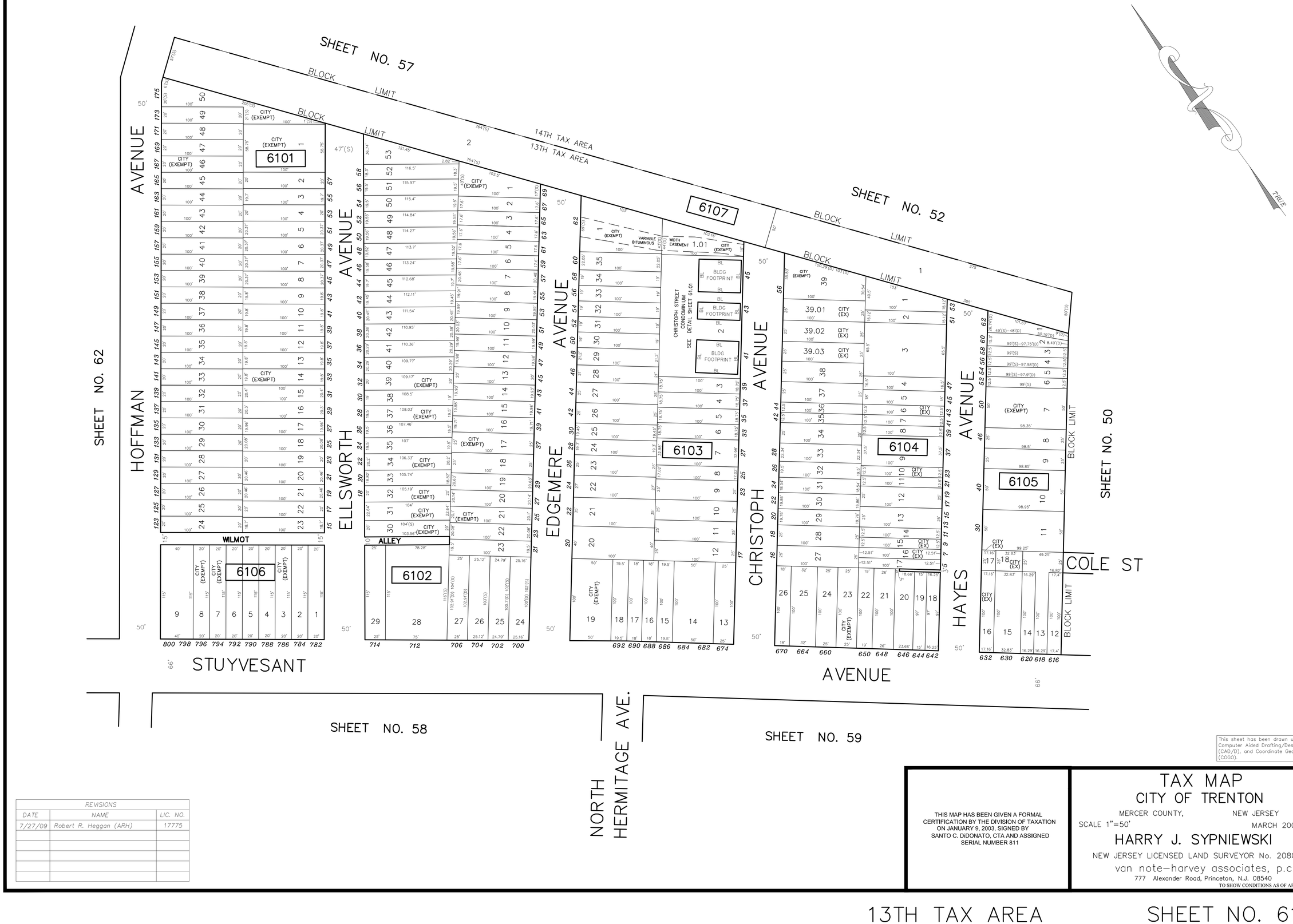

REVISIONS		
DATE	NAME	LIC. NO.
7/27/09	Robert R. Heggan (ARH)	17775

This sheet has been drawn using Computer Aided Drafting/Design, (CAD/D), and Coordinate Geometry (COGO).

THIS MAP HAS BEEN GIVEN A FORMAL CERTIFICATION BY THE DIVISION OF TAXATION ON JANUARY 9, 2003, SIGNED BY SANTO C. DIDONATO, CTA AND ASSIGNED SERIAL NUMBER 811

TAX MAP
CITY OF TRENTON

MERCER COUNTY, NEW JERSEY
SCALE 1"=50' MARCH 2000

HARRY J. SYPNIEWSKI
NEW JERSEY LICENSED LAND SURVEYOR No. 20808
van note–harvey associates, p.c.
777 Alexander Road, Princeton, N.J. 08540

TO SHOW CONDITIONS AS OF APRIL 2013

13TH TAX AREA SHEET NO. 61

REVISIONS		
DATE	NAME	LIC. NO.

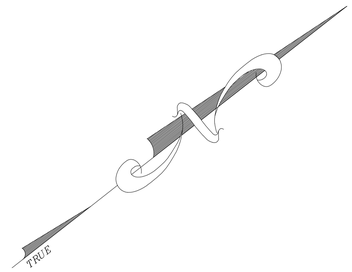

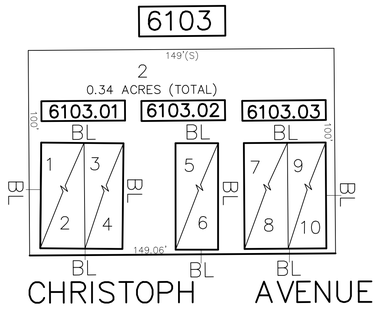

SCALE = 1" = 30'

CHRISTOPH STREET CONDOMINIUM
BLOCK 6103 LOT 2

BLOCK	LOT NO.	UNIT NO.	SQ. FT.
6103.01	1	A	1100
	2	C	1100
	3	B	1100
	4	D	1100
6103.02	5	E	1100
	6	F	1100
6103.03	7	G	1100
	8	I	1100
	9	H	1100
	10	J	1100

ODD LOT NUMBERS INDICATES FIRST FLOOR UNITS
EVEN LOT NUMBERS INDICATES SECOND FLOOR UNITS

FLOOR PLAN NOT AVAILABLE
BUILDING OUTLINE AND FLOOR AREA
TAKEN FROM AERIAL PHOTOGRAPHY

TOTAL SQ. FT. = 11,000

This sheet has been drawn using Computer Aided Drafting/Design, (CAD/D), and Coordinate Geometry (COGO).

THIS MAP HAS BEEN GIVEN A FORMAL CERTIFICATION BY THE DIVISION OF TAXATION ON JANUARY 9, 2003, SIGNED BY SANTO C. DIDONATO, CTA AND ASSIGNED SERIAL NUMBER 811

TAX MAP
CITY OF TRENTON

MERCER COUNTY, NEW JERSEY
SCALE 1"= 30' MARCH 2000

HARRY J. SYPNIEWSKI
NEW JERSEY LICENSED LAND SURVEYOR No. 20808
van note–harvey associates, p.c.
777 Alexander Road, Princeton, N.J. 08540

TO SHOW CONDITIONS AS OF APRIL 2013

REVISIONS		
DATE	NAME	LIC. NO.

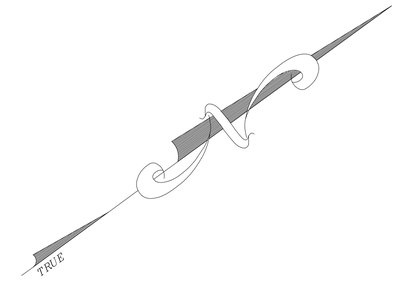

ELMHURST AVENUE

SHEET NO. 63

VOLK STREET

14TH TAX AREA

HIGHLAND AVENUE

13TH TAX AREA

BLOCK LIMIT

6201

6202

6203

BRYN MAWR AVENUE

STUYVESANT AVENUE

HOFFMAN AVENUE

BLOCK LIMIT

13TH TAX AREA

14TH TAX AREA

SHEET NO. 64

SHEET NO. 56

SHEET NO. 61

WILMONT ALLEY

This sheet has been drawn using Computer Aided Drafting/Design, (CAD/D), and Coordinate Geometry (COGO).

THIS MAP HAS BEEN GIVEN A FORMAL CERTIFICATION BY THE DIVISION OF TAXATION ON JANUARY 9, 2003, SIGNED BY SANTO C. DiDONATO, CTA AND ASSIGNED SERIAL NUMBER 811

TAX MAP
CITY OF TRENTON

MERCER COUNTY, NEW JERSEY

SCALE 1"=50' MARCH 2000

HARRY J. SYPNIEWSKI
NEW JERSEY LICENSED LAND SURVEYOR No. 20808
van note–harvey associates, p.c.
777 Alexander Road, Princeton, N.J. 08540

TO SHOW CONDITIONS AS OF APRIL 2013

13TH TAX AREA

SHEET NO. 62

REVISIONS		
DATE	NAME	LIC. NO.
01/2020	CHARLES E. ADAMSON	42627

TRUE

DETAIL "A"
SCALE 1"=30'

DETAIL "B"
SCALE 1"=30'

SHEET NO. 351

SHEET NO. 349

SHEET NO. 55

SHEET NO. 56

SHEET NO. 64

SHEET NO. 62

AVENUE

LAUREL PLACE

SEMBACH ALLEY

SELDEN ALLEY

BLOCK LIMIT

LAUREL AVENUE

STUYVESANT AVENUE

STAGE ALLEY

VOLK STREET

ELMHURST AVE.

14TH TAX AREA

13TH TAX AREA

HIGHLAND AVENUE

6301 6302 6303 6304 6305 6306 6307 6308

SEE DETAIL "A"

SEE DETAIL "B"

CITY (EXEMPT)

LAUREL PARK
CITY OF TRENTON
(EXEMPT)

This sheet has been drawn using Computer Aided Drafting/Design, (CAD/D), and Coordinate Geometry (COGO).

THIS MAP HAS BEEN GIVEN A FORMAL CERTIFICATION BY THE DIVISION OF TAXATION ON JANUARY 9, 2003, SIGNED BY SANTO C. DiDONATO, CTA AND ASSIGNED SERIAL NUMBER 811

TAX MAP
CITY OF TRENTON

MERCER COUNTY, NEW JERSEY

SCALE 1"=50' MARCH 2000

HARRY J. SYPNIEWSKI
NEW JERSEY LICENSED LAND SURVEYOR No. 20808
van note–harvey associates, p.c.
777 Alexander Road, Princeton, N.J. 08540

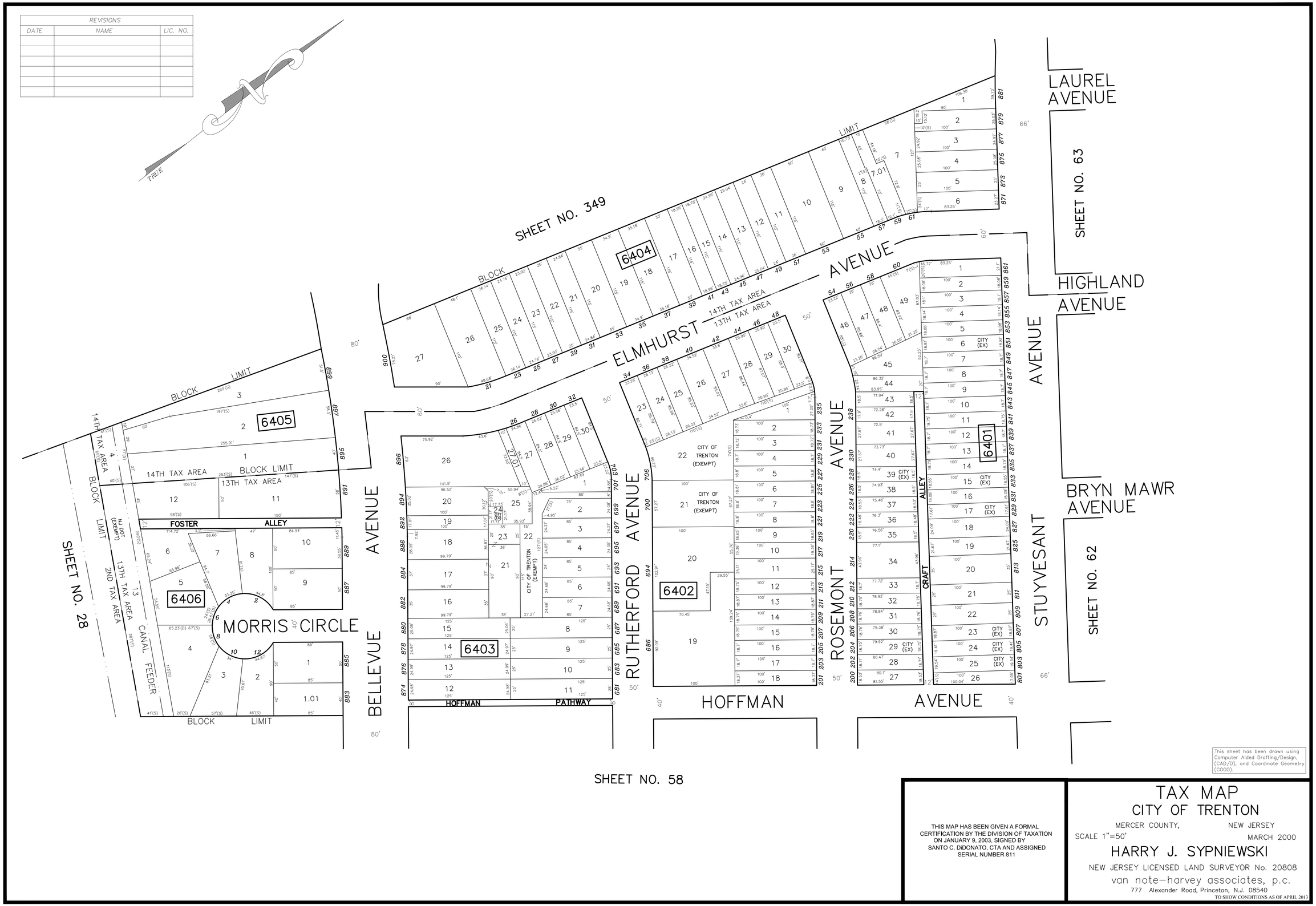
REVISIONS
DATE
NAME
LIC. NO.
TRUE
SHEET NO. 349
SHEET NO. 63
SHEET NO. 62
SHEET NO. 28
SHEET NO. 58
LAUREL AVENUE
HIGHLAND AVENUE
BRYN MAWR AVENUE
STUYVESANT AVENUE
ELMHURST AVENUE
BELLEVUE AVENUE
RUTHERFORD AVENUE
ROSEMONT AVENUE
HOFFMAN AVENUE
MORRIS CIRCLE
FOSTER ALLEY
HOFFMAN PATHWAY
CRAFT ALLEY
CANAL FEEDER
BLOCK LIMIT
14TH TAX AREA
13TH TAX AREA
2ND TAX AREA
NJ DOT (EXEMPT)
CITY OF TRENTON (EXEMPT)
CITY (EX)
6401
6402
6403
6404
6405
6406
This sheet has been drawn using Computer Aided Drafting/Design, (CAD/D), and Coordinate Geometry (COGO).
THIS MAP HAS BEEN GIVEN A FORMAL CERTIFICATION BY THE DIVISION OF TAXATION ON JANUARY 9, 2003, SIGNED BY SANTO C. DiDONATO, CTA AND ASSIGNED SERIAL NUMBER 811
TAX MAP
CITY OF TRENTON
MERCER COUNTY, NEW JERSEY
SCALE 1"=50'
MARCH 2000
HARRY J. SYPNIEWSKI
NEW JERSEY LICENSED LAND SURVEYOR No. 20808
van note-harvey associates, p.c.
777 Alexander Road, Princeton, N.J. 08540
TO SHOW CONDITIONS AS OF APRIL 2013

REVISIONS		
DATE	NAME	LIC. NO.
4-04-03	HARRY J. SYPNIEWSKI	20808

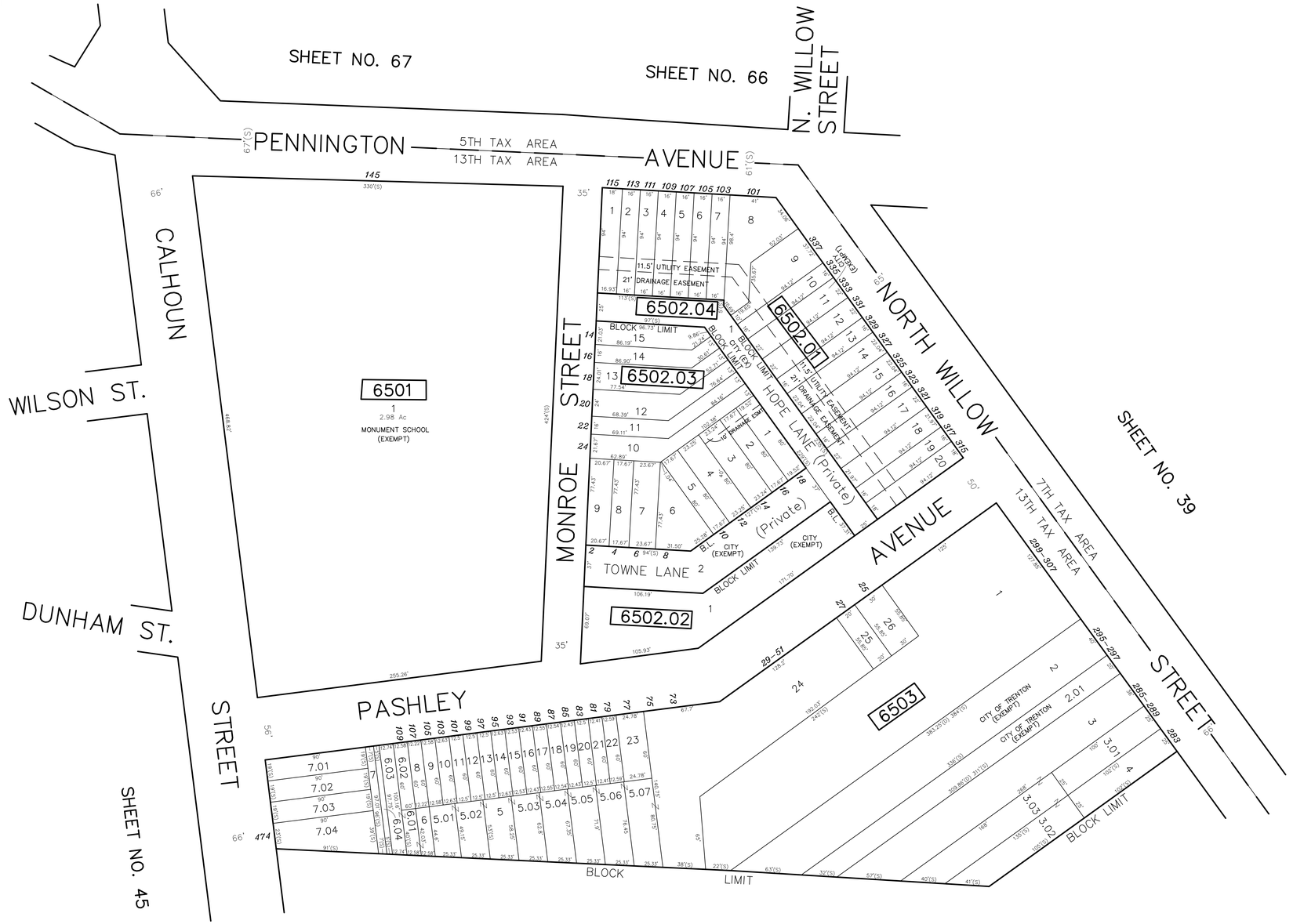

SHEET NO. 41

This sheet has been drawn using Computer Aided Drafting/Design, (CAD/D), and Coordinate Geometry (COGO).

THIS MAP HAS BEEN GIVEN A FORMAL CERTIFICATION BY THE DIVISION OF TAXATION ON JANUARY 9, 2003, SIGNED BY SANTO C. DIDONATO, CTA AND ASSIGNED SERIAL NUMBER 811

TAX MAP
CITY OF TRENTON

MERCER COUNTY, NEW JERSEY

SCALE 1"=50' MARCH 2000

HARRY J. SYPNIEWSKI
NEW JERSEY LICENSED LAND SURVEYOR No. 20808
van note-harvey associates, p.c.
777 Alexander Road, Princeton, N.J. 08540

TO SHOW CONDITIONS AS OF APRIL 2013

13TH TAX AREA

SHEET NO. 65

REVISIONS		
DATE	NAME	LIC. NO.
09/15/08	Robert R. Heggan (ARH)	17775
06/14/10	Robert R. Heggan (ARH)	17775
06/11/13	Charles A. Atkinson (ARH)	33994

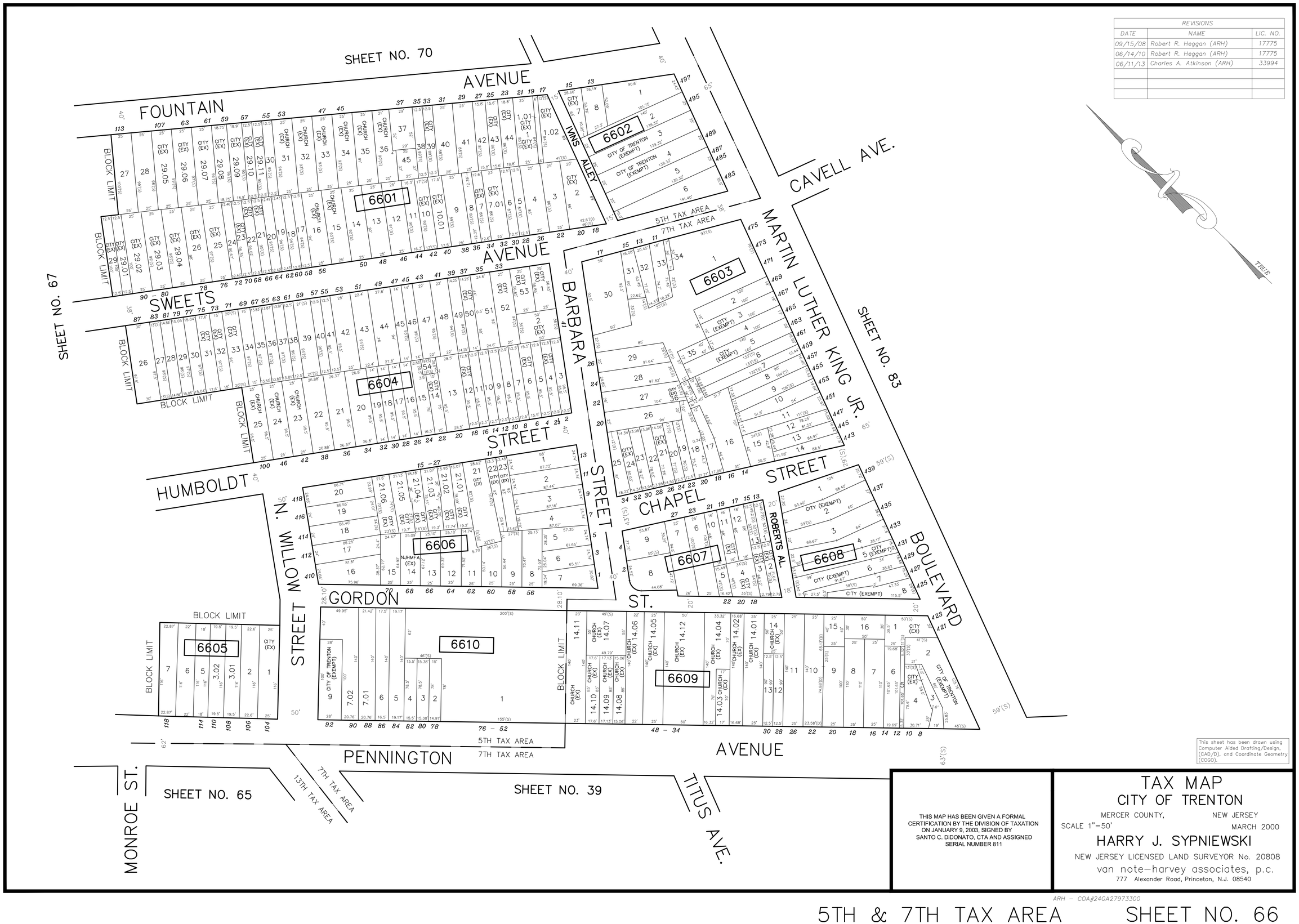

This sheet has been drawn using Computer Aided Drafting/Design, (CAD/D), and Coordinate Geometry (COGO).

THIS MAP HAS BEEN GIVEN A FORMAL CERTIFICATION BY THE DIVISION OF TAXATION ON JANUARY 9, 2003, SIGNED BY SANTO C. DIDONATO, CTA AND ASSIGNED SERIAL NUMBER 811

TAX MAP
CITY OF TRENTON

MERCER COUNTY, NEW JERSEY

SCALE 1"=50' MARCH 2000

HARRY J. SYPNIEWSKI
NEW JERSEY LICENSED LAND SURVEYOR No. 20808
van note–harvey associates, p.c.
777 Alexander Road, Princeton, N.J. 08540

ARH – COA#24GA27973300

5TH & 7TH TAX AREA SHEET NO. 66

REVISIONS		
DATE	NAME	LIC. NO.
06/11/13	Charles A. Atkinson (ARH)	33994

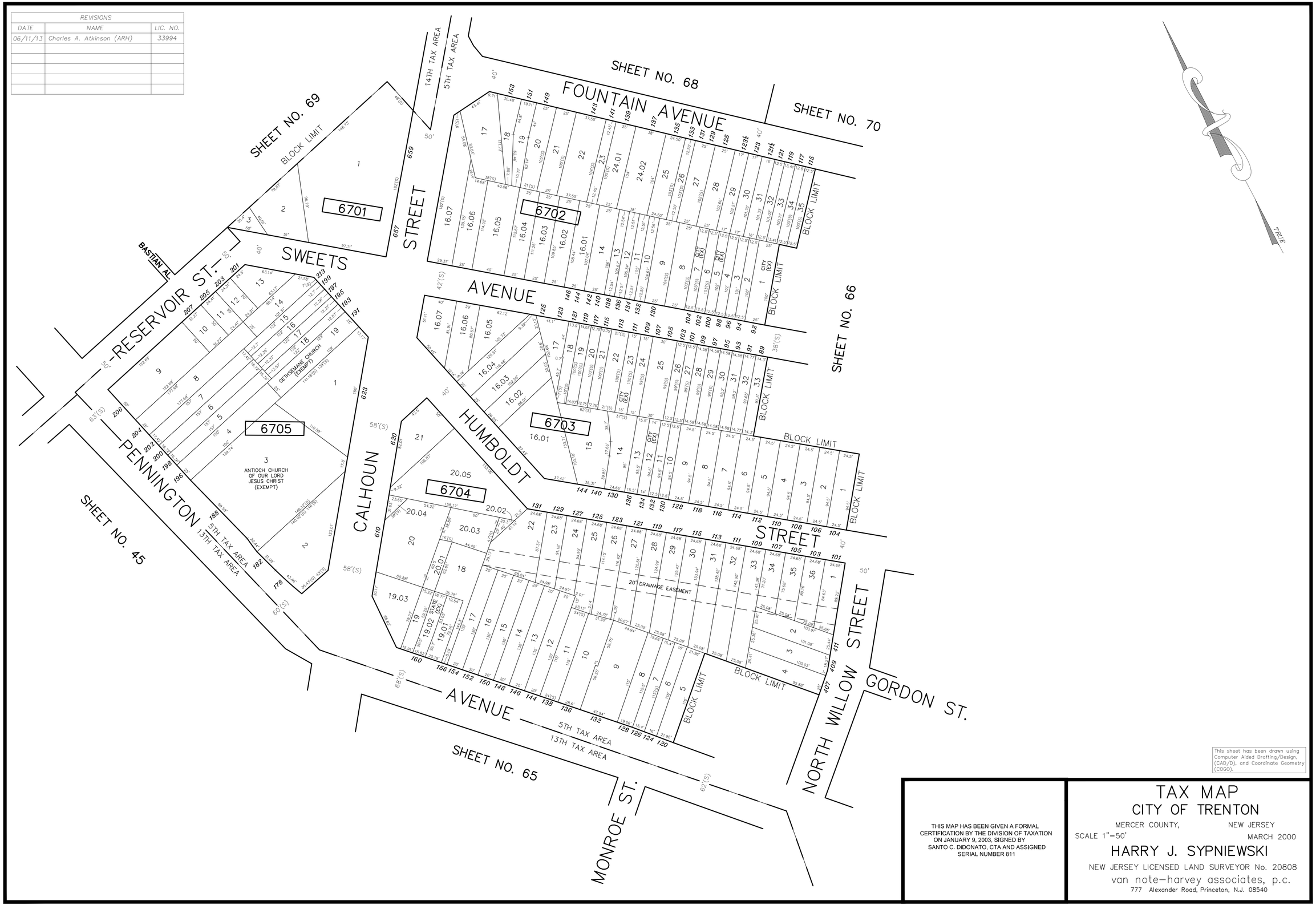

This sheet has been drawn using Computer Aided Drafting/Design, (CAD/D), and Coordinate Geometry (COGO).

THIS MAP HAS BEEN GIVEN A FORMAL CERTIFICATION BY THE DIVISION OF TAXATION ON JANUARY 9, 2003, SIGNED BY SANTO C. DiDONATO, CTA AND ASSIGNED SERIAL NUMBER 811

TAX MAP
CITY OF TRENTON

MERCER COUNTY, NEW JERSEY

SCALE 1"=50' MARCH 2000

HARRY J. SYPNIEWSKI
NEW JERSEY LICENSED LAND SURVEYOR No. 20808
van note–harvey associates, p.c.
777 Alexander Road, Princeton, N.J. 08540

5TH TAX AREA

SHEET NO. 67

REVISIONS		
DATE	NAME	LIC. NO.
05/01/09	Robert R. Heggan (ARH)	17775
01/22/10	Robert R. Heggan (ARH)	17775

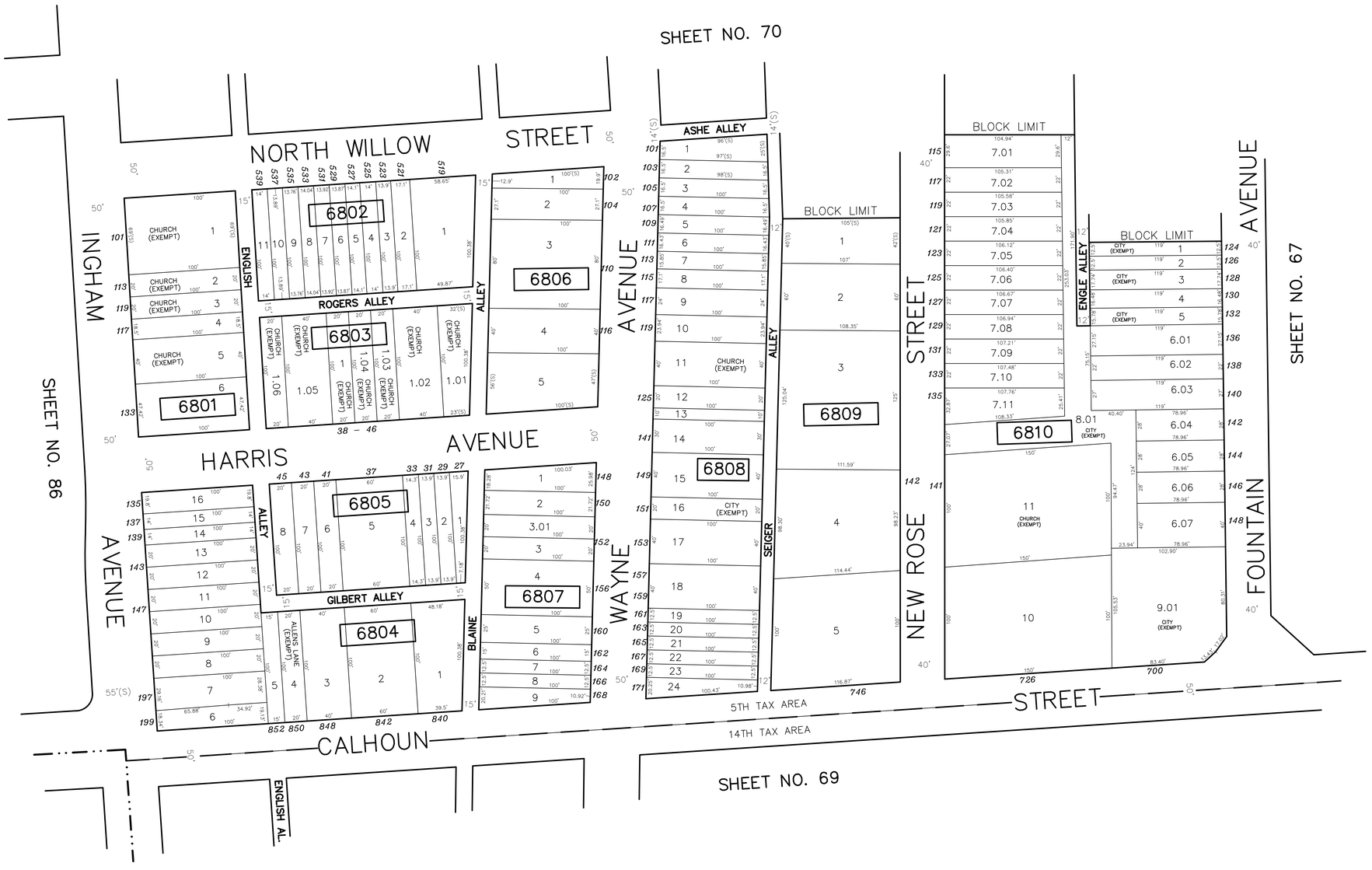

This sheet has been drawn using Computer Aided Drafting/Design, (CAD/D), and Coordinate Geometry (COGO).

THIS MAP HAS BEEN GIVEN A FORMAL CERTIFICATION BY THE DIVISION OF TAXATION ON JANUARY 9, 2003, SIGNED BY SANTO C. DiDONATO, CTA AND ASSIGNED SERIAL NUMBER 811

TAX MAP
CITY OF TRENTON

MERCER COUNTY, NEW JERSEY

SCALE 1"=50' MARCH 2000

HARRY J. SYPNIEWSKI
NEW JERSEY LICENSED LAND SURVEYOR No. 20808
van note–harvey associates, p.c.
777 Alexander Road, Princeton, N.J. 08540

COA# 24GA27973300

5TH TAX AREA

SHEET NO. 68

SHEET NO. 68

CALHOUN STREET

5TH TAX AREA

14TH TAX AREA

BLAINE AL.

SEIGER AL.

NEW ROSE ST.

FOUNTAIN AVE.

TRUE

SHEET NO. 67

TOWNSHIP

COUNTY

MUNICIPAL BOUNDARY

AVENUE

BISMARK AVE.

ROOSEVELT ST.

EWING

MERCER

INGHAM

HAMMITT ST.

ROOSEVELT ST.

6901

6902

6903

6904

6905

ALLEY

FOX ALLEY

BLAINE ALLEY

WAYNE AVE.

ENGLISH ALLEY

UNNAMED ALLEY

WE ARE AN AFRIKAN PEOPLE, INC. (CHURCH) (EXEMPT)

CHELTEN WAY (PRIVATE)

BLOCK LIMIT

51
2.14 Ac
CITY OF TRENTON
(EXEMPT)

52
1.29 Ac

27
1.93 Ac
CITY OF TRENTON
(EXEMPT)

26
1.31 Ac

25
1.45 Ac

24
1.54 Ac

28
3.30 Ac

12.05

12.04

12.03

12.02

12.01

RESERVOIR ST.

5TH TAX AREA

14TH TAX AREA

BASTIAN ALLEY

CITY (EXEMPT)

PENNINGTON AVENUE

FRAZER STREET

SHEET NO. 43

SHEET NO. 336

SHEET NO. 42

This sheet has been drawn using Computer Aided Drafting/Design, (CAD/D), and Coordinate Geometry (COGO).

THIS MAP HAS BEEN GIVEN A FORMAL CERTIFICATION BY THE DIVISION OF TAXATION ON JANUARY 9, 2003, SIGNED BY SANTO C. DIDONATO, CTA AND ASSIGNED SERIAL NUMBER 811

REVISIONS				
DATE	BY	LIC.NO	BLOCK	LOT
08/23/04	Robert R. Heggan (ARH)	17775		
04/22/05	Robert R. Heggan (ARH)	17775		
09/15/08	Robert R. Heggan (ARH)	17775		
05/2009	ROBERT R. HEGGAN-ARH	17775	6905	12
7/27/09	Robert R. Heggan (ARH)	17775		
06/14/10	Robert R. Heggan (ARH)	17775	6903	3-5
01/21/15	Charles A. Atkinson	33994	6905	20 (removed)

TAX MAP
CITY OF TRENTON

MERCER COUNTY, NEW JERSEY

SCALE 1"=50' MARCH 2000

HARRY J. SYPNIEWSKI
NEW JERSEY LICENSED LAND SURVEYOR No. 20808
van note-harvey associates, p.c.
777 Alexander Road, Princeton, N.J. 08540

ARH - COA#24GA27973300

14TH TAX AREA SHEET NO. 69

REVISIONS		
DATE	NAME	LIC. NO.
05/01/05	Robert R. Heggan (ARH)	17775
01/22/10	Robert R. Heggan (ARH)	17775

TRUE

SHEET NO. 67

SHEET NO. 66

SHEET NO.68

SHEET NO. 86

SHEET NO. 84

SHEET NO. 85

SHEET NO. 83

FOUNTAIN AVENUE

ENGLE ALLEY

NEW ROSE STREET

SEIGER ALLEY

WAYNE AVENUE

BLAINE ALLEY

ENGLISH ALLEY

INGHAM AVENUE

IVINS ALLEY

NORTH WILLOW STREET

WAINWRIGHT AVENUE

BENSEL ALLEY

HARTMAN ALLEY

MARTIN LUTHER KING JR. BOULEVARD

MIDDLE ROSE STREET

SANFORD STREET

BOND STREET

PHOENIX ALLEY

5TH TAX AREA

7TH TAX AREA

7012 7011 7010 7008 7009 7013 7007 7003 7004 7005 7006 7001 7002

This sheet has been drawn using Computer Aided Drafting/Design, (CAD/D), and Coordinate Geometry (COGO).

THIS MAP HAS BEEN GIVEN A FORMAL CERTIFICATION BY THE DIVISION OF TAXATION ON JANUARY 9, 2003, SIGNED BY SANTO C. DiDONATO, CTA AND ASSIGNED SERIAL NUMBER 811

TAX MAP
CITY OF TRENTON

MERCER COUNTY, NEW JERSEY

SCALE 1"=50' MARCH 2000

HARRY J. SYPNIEWSKI
NEW JERSEY LICENSED LAND SURVEYOR No. 20808
van note–harvey associates, p.c.
777 Alexander Road, Princeton, N.J. 08540

COA# 24GA27973300

5TH TAX AREA

SHEET NO. 70

REVISIONS		
DATE	NAME	LIC. NO.
01/22/10	Robert R. Heggan (ARH)	17775

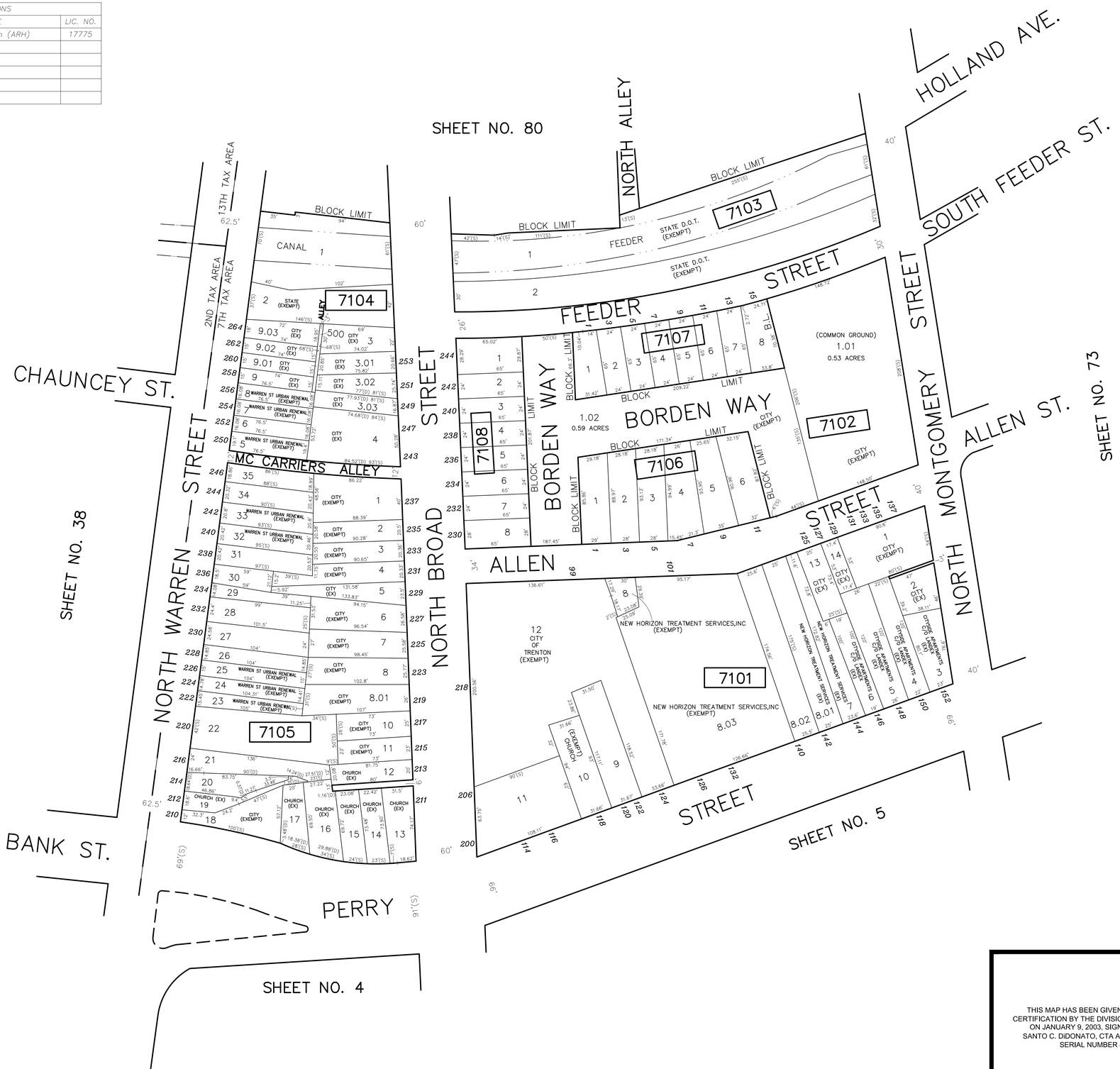

This sheet has been drawn using Computer Aided Drafting/Design, (CAD/D), and Coordinate Geometry (COGO).

THIS MAP HAS BEEN GIVEN A FORMAL CERTIFICATION BY THE DIVISION OF TAXATION ON JANUARY 9, 2003, SIGNED BY SANTO C. DiDONATO, CTA AND ASSIGNED SERIAL NUMBER 811

TAX MAP
CITY OF TRENTON

MERCER COUNTY, NEW JERSEY

SCALE 1"=50' MARCH 2000

HARRY J. SYPNIEWSKI
NEW JERSEY LICENSED LAND SURVEYOR No. 20808
van note–harvey associates, p.c.
777 Alexander Road, Princeton, N.J. 08540

7TH TAX AREA

SHEET NO. 71

REVISIONS		
DATE	NAME	LIC. NO.

TRUE

SHEET NO. 73

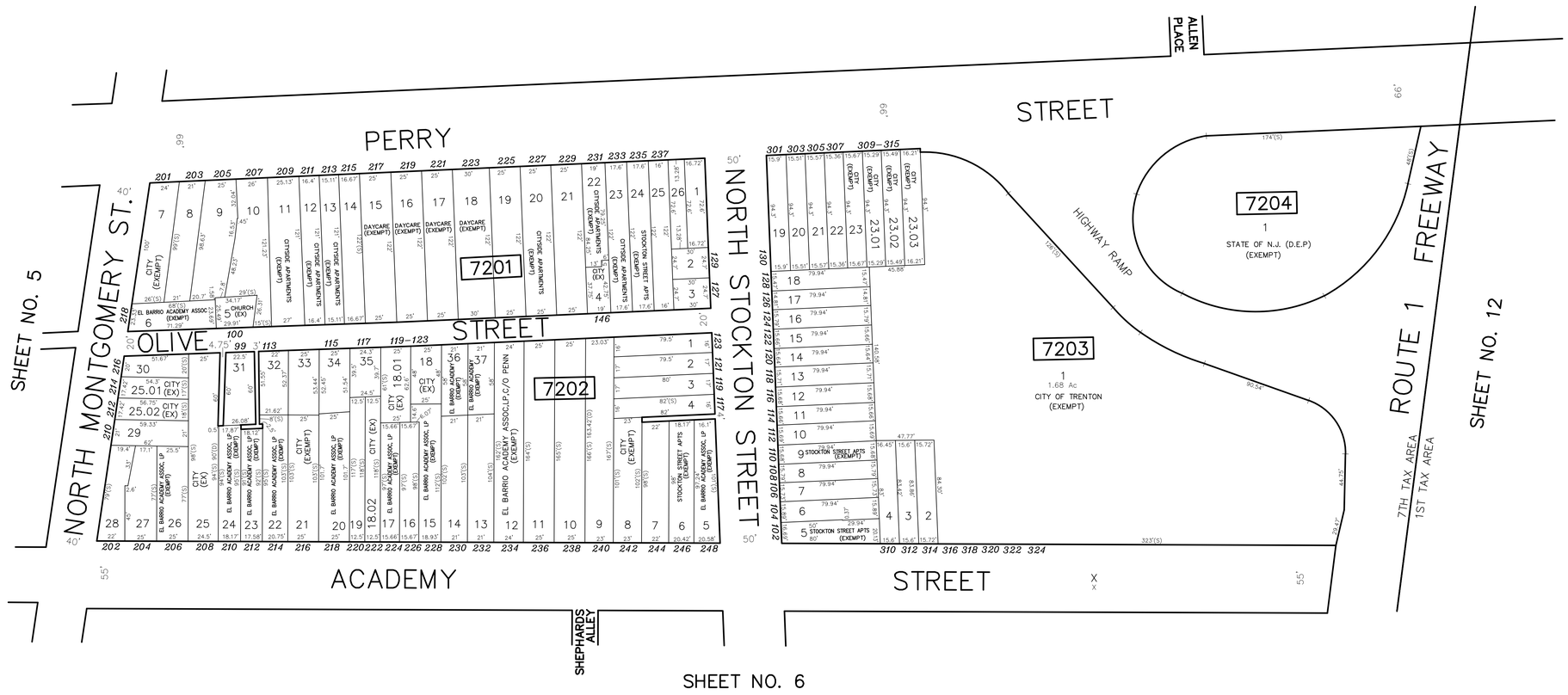

This sheet has been drawn using Computer Aided Drafting/Design, (CAD/D), and Coordinate Geometry (COGO).

THIS MAP HAS BEEN GIVEN A FORMAL CERTIFICATION BY THE DIVISION OF TAXATION ON JANUARY 9, 2003, SIGNED BY SANTO C. DIDONATO, CTA AND ASSIGNED SERIAL NUMBER 811

TAX MAP
CITY OF TRENTON

MERCER COUNTY, NEW JERSEY
SCALE 1"=50' MARCH 2000

HARRY J. SYPNIEWSKI
NEW JERSEY LICENSED LAND SURVEYOR No. 20808
van note–harvey associates, p.c.
777 Alexander Road, Princeton, N.J. 08540

7TH TAX AREA SHEET NO. 72

REVISIONS		
DATE	NAME	LIC. NO.
08/23/04	Robert R. Heggan (ARH)	17775

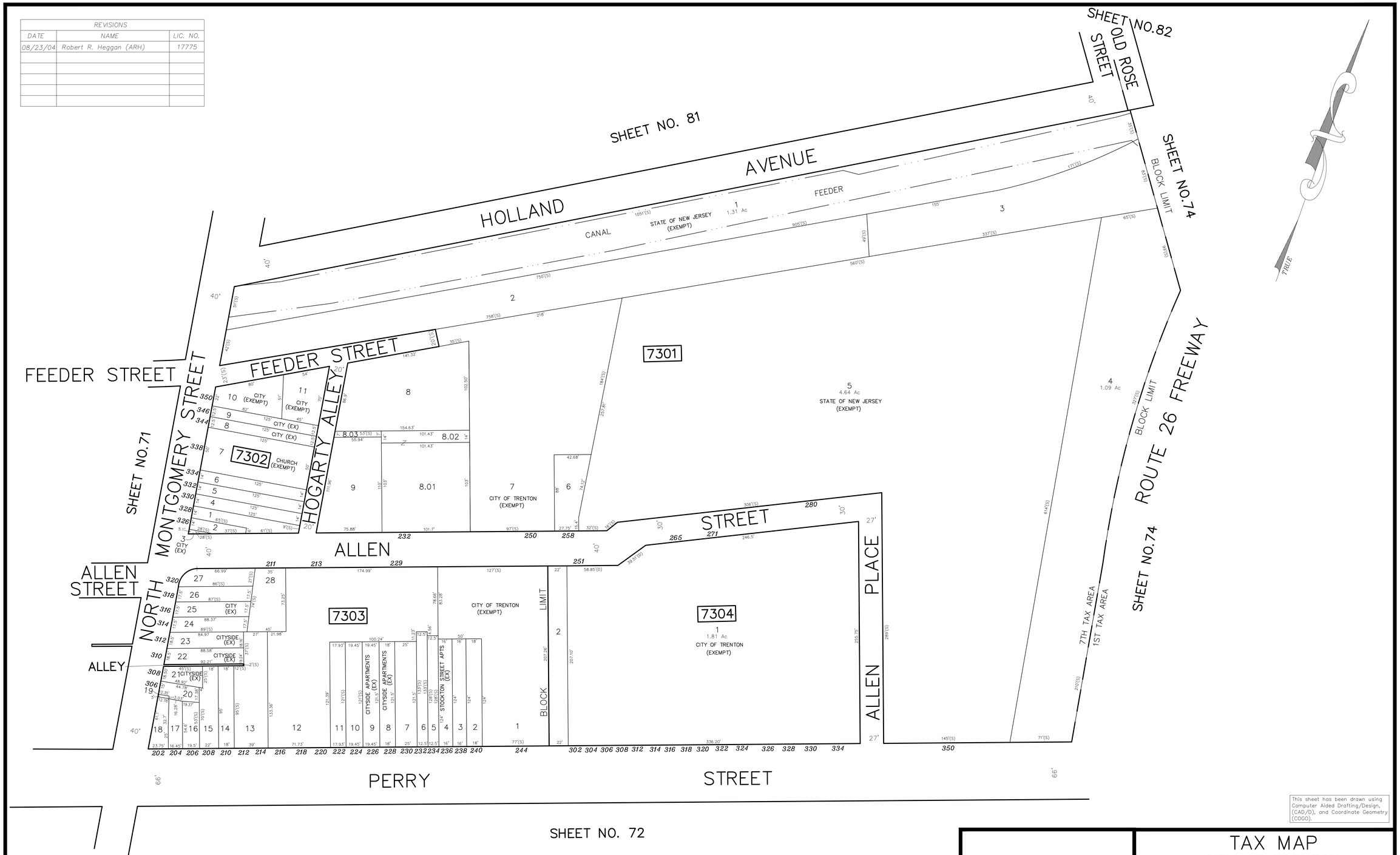

This sheet has been drawn using Computer Aided Drafting/Design, (CAD/D), and Coordinate Geometry (COGO).

THIS MAP HAS BEEN GIVEN A FORMAL CERTIFICATION BY THE DIVISION OF TAXATION ON JANUARY 9, 2003, SIGNED BY SANTO C. DiDONATO, CTA AND ASSIGNED SERIAL NUMBER 811

TAX MAP
CITY OF TRENTON

MERCER COUNTY, NEW JERSEY

SCALE 1"=50' MARCH 2000

HARRY J. SYPNIEWSKI
NEW JERSEY LICENSED LAND SURVEYOR No. 20808
van note–harvey associates, p.c.
777 Alexander Road, Princeton, N.J. 08540

ARH – COA#24GA27973300

7TH TAX AREA

SHEET NO. 73

REVISIONS		
DATE	NAME	LIC. NO.
08/23/04	Robert R. Heggan (ARH)	17775
07/27/09	Robert R. Heggan (ARH)	17775

TRUE

HOLLAND AVE.

OLD ROSE ST.

BLOCK LIMIT

7403

1

SHEET NO. 82

5TH TAX AREA

1ST TAX AREA

N.J. STATE ROUTE 1

SOUTHARD ST

SHEET NO. 79

1
1.43 Ac
CONRAIL (formerly UNJRR & Co)
Trenton to Jersey City-Millham Branch
CLASS II

2
1.85 Ac

3

EAST CARROLL STREET

STREET

SHEET NO. 73

7TH TAX AREA

5TH TAX AREA

BLOCK LIMIT

8

CONRAIL (formerly UNJRR & Co)
Trenton to Jersey City-South Trenton Branch
CLASS II

9
CONRAIL (formerly UNJRR & Co)
Trenton to Jersey City-South Trenton Branch
CLASS II

4

5

7401

6
5.19 Ac

7

CONRAIL (formerly UNJRR & Co)
Trenton to Jersey City-South Trenton Branch
MAIN LINE

SHEET NO. 75

CARROLL STREET

KOSSUTH STREET

EWING

BLOCK LIMIT

7402

13 12 11 10 9 8 7 6 5 4 3 2 1

502 - 520 522 524 526 528 530 532 536 540

PERRY STREET

SHEET NO. 12

SHEET NO. 10

This sheet has been drawn using Computer Aided Drafting/Design, (CAD/D), and Coordinate Geometry (COGO).

THIS MAP HAS BEEN GIVEN A FORMAL CERTIFICATION BY THE DIVISION OF TAXATION ON JANUARY 9, 2003, SIGNED BY SANTO C. DiDONATO, CTA AND ASSIGNED SERIAL NUMBER 811

TAX MAP
CITY OF TRENTON

MERCER COUNTY, NEW JERSEY

SCALE 1"=50' MARCH 2000

HARRY J. SYPNIEWSKI
NEW JERSEY LICENSED LAND SURVEYOR No. 20808
van note-harvey associates, p.c.
777 Alexander Road, Princeton, N.J. 08540

ARH – COA#24GA27973300

1ST TAX AREA

SHEET NO. 74

REVISIONS		
DATE	NAME	LIC. NO.

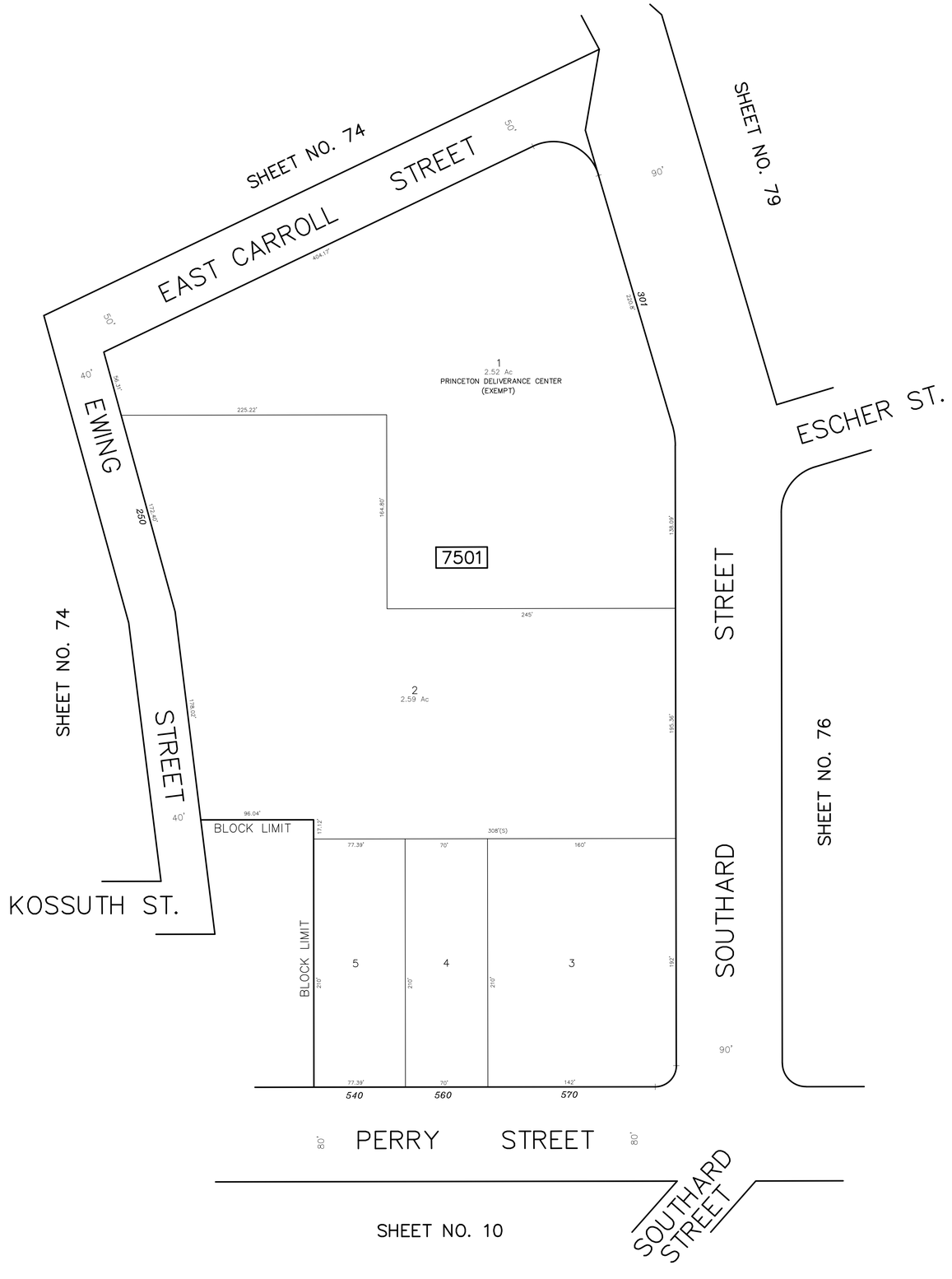

This sheet has been drawn using Computer Aided Drafting/Design, (CAD/D), and Coordinate Geometry (COGO).

THIS MAP HAS BEEN GIVEN A FORMAL CERTIFICATION BY THE DIVISION OF TAXATION ON JANUARY 9, 2003, SIGNED BY SANTO C. DiDONATO, CTA AND ASSIGNED SERIAL NUMBER 811

TAX MAP
CITY OF TRENTON

MERCER COUNTY, NEW JERSEY

SCALE 1"=50' MARCH 2000

HARRY J. SYPNIEWSKI
NEW JERSEY LICENSED LAND SURVEYOR No. 20808
van note–harvey associates, p.c.
777 Alexander Road, Princeton, N.J. 08540

1ST TAX AREA

SHEET NO. 75

REVISIONS		
DATE	NAME	LIC. NO.
08/23/04	Robert R. Heggan (ARH)	17775
7/27/09	Robert R. Heggan (ARH)	17775

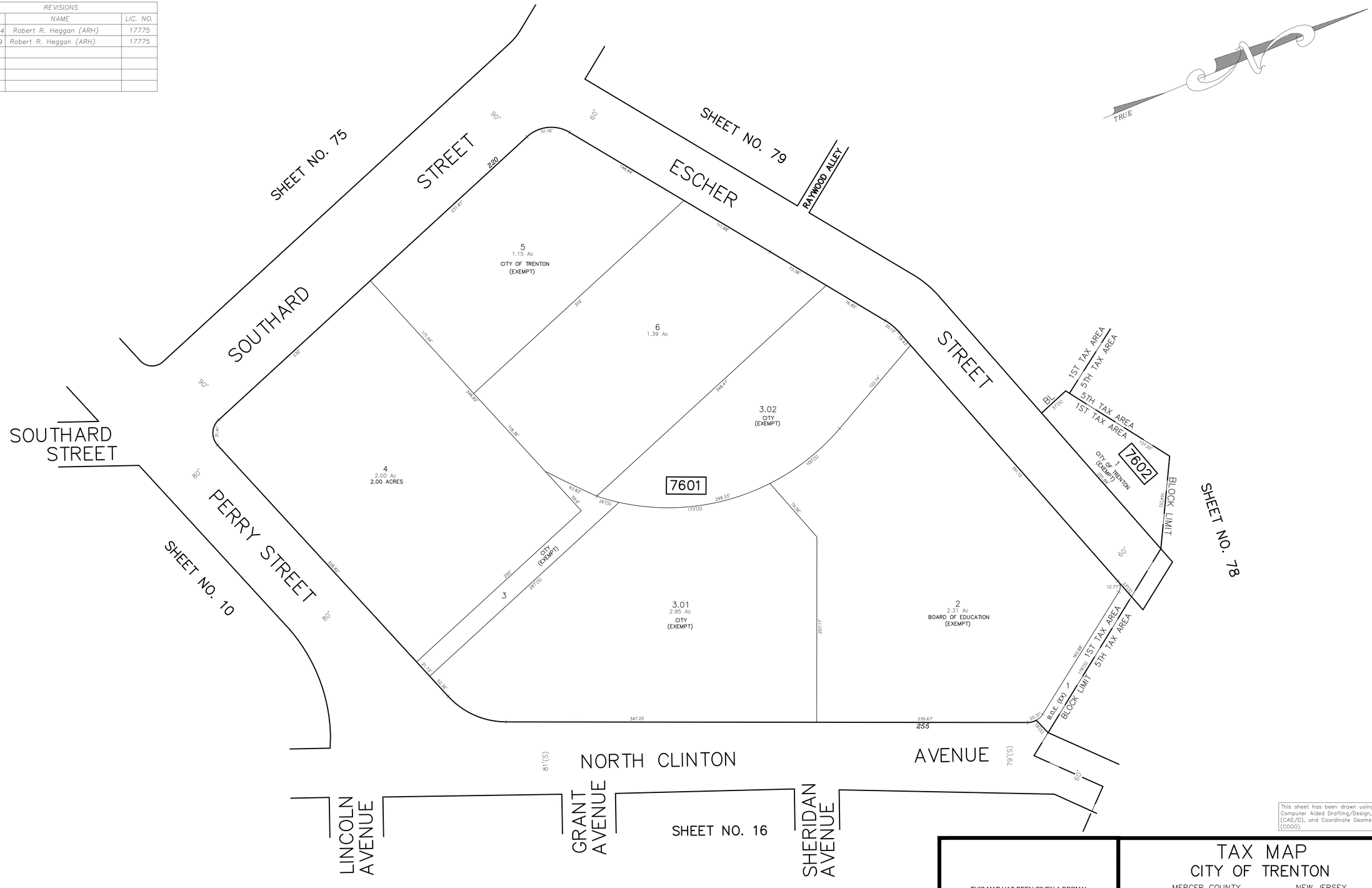

This sheet has been drawn using Computer Aided Drafting/Design, (CAD/D), and Coordinate Geometry (COGO).

THIS MAP HAS BEEN GIVEN A FORMAL CERTIFICATION BY THE DIVISION OF TAXATION ON JANUARY 9, 2003, SIGNED BY SANTO C. DIDONATO, CTA AND ASSIGNED SERIAL NUMBER 811

TAX MAP
CITY OF TRENTON

MERCER COUNTY, NEW JERSEY

SCALE 1"=50' MARCH 2000

HARRY J. SYPNIEWSKI
NEW JERSEY LICENSED LAND SURVEYOR No. 20808
van note–harvey associates, p.c.
777 Alexander Road, Princeton, N.J. 08540

ARH – COA#24GA27973300

1ST TAX AREA

SHEET NO. 76

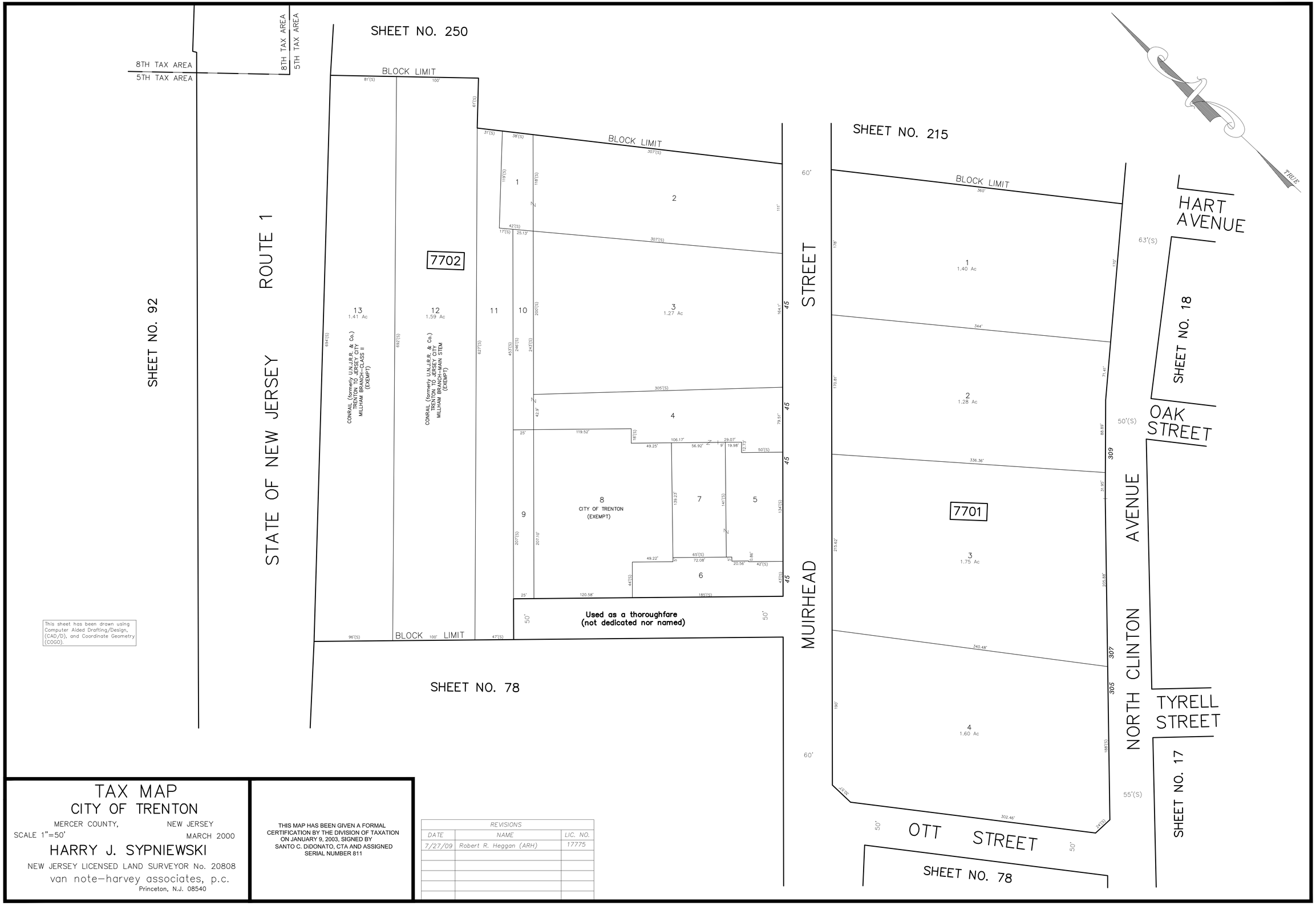

This sheet has been drawn using Computer Aided Drafting/Design, (CAD/D), and Coordinate Geometry (COGO).

TAX MAP
CITY OF TRENTON

MERCER COUNTY, NEW JERSEY

SCALE 1"=50' MARCH 2000

HARRY J. SYPNIEWSKI
NEW JERSEY LICENSED LAND SURVEYOR No. 20808
van note–harvey associates, p.c.
Princeton, N.J. 08540

THIS MAP HAS BEEN GIVEN A FORMAL CERTIFICATION BY THE DIVISION OF TAXATION ON JANUARY 9, 2003, SIGNED BY SANTO C. DIDONATO, CTA AND ASSIGNED SERIAL NUMBER 811

REVISIONS		
DATE	NAME	LIC. NO.
7/27/09	Robert R. Heggan (ARH)	17775

5TH TAX AREA SHEET NO. 77

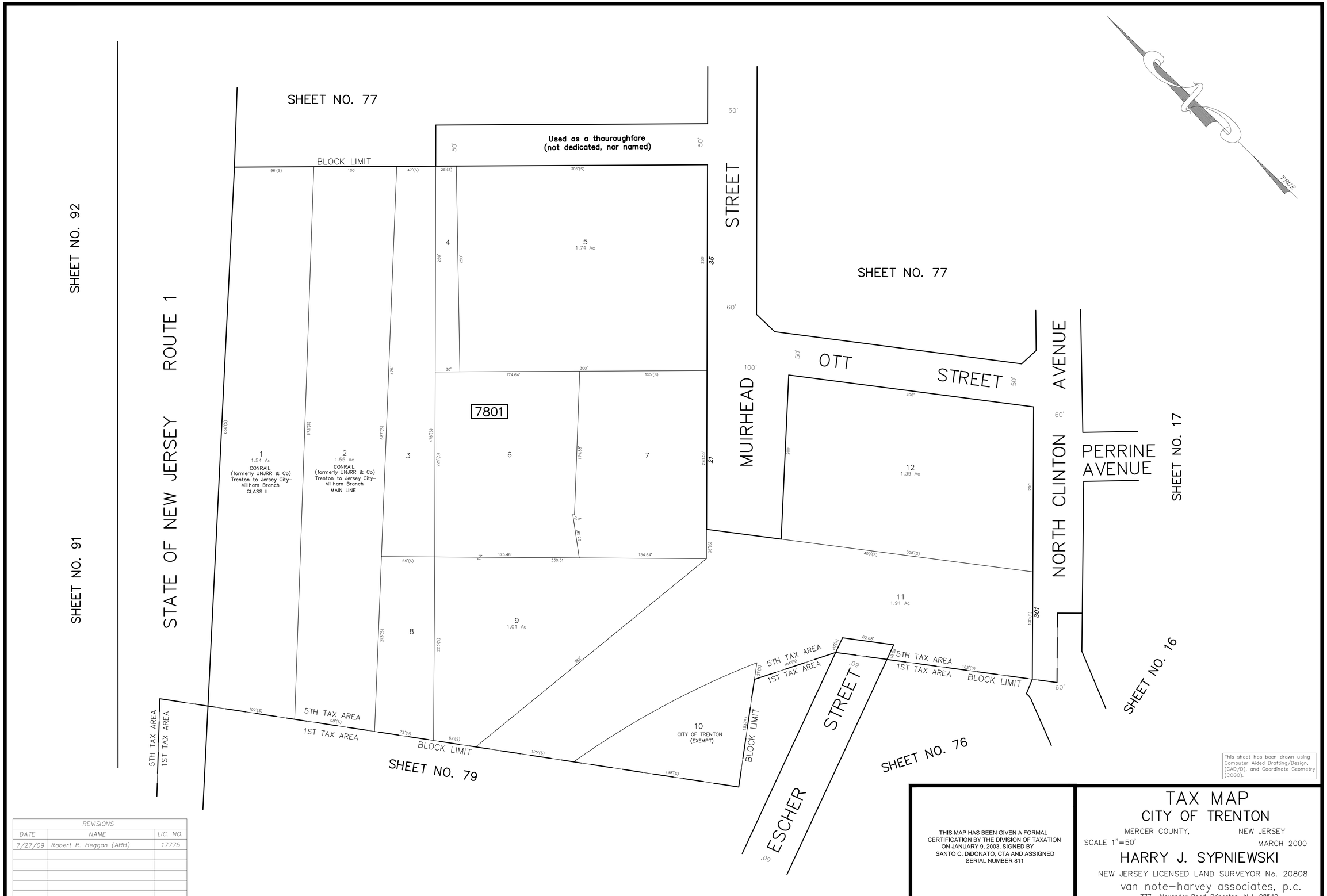

This sheet has been drawn using Computer Aided Drafting/Design, (CAD/D), and Coordinate Geometry (COGO).

REVISIONS		
DATE	NAME	LIC. NO.
7/27/09	Robert R. Heggan (ARH)	17775

THIS MAP HAS BEEN GIVEN A FORMAL CERTIFICATION BY THE DIVISION OF TAXATION ON JANUARY 9, 2003, SIGNED BY SANTO C. DiDONATO, CTA AND ASSIGNED SERIAL NUMBER 811

TAX MAP
CITY OF TRENTON

MERCER COUNTY, NEW JERSEY

SCALE 1"=50' MARCH 2000

HARRY J. SYPNIEWSKI

NEW JERSEY LICENSED LAND SURVEYOR No. 20808

van note–harvey associates, p.c.

777 Alexander Road, Princeton, N.J. 08540

REVISIONS		
DATE	NAME	LIC. NO.
4-15-03	HARRY J. SYPNIEWSKI	#20808

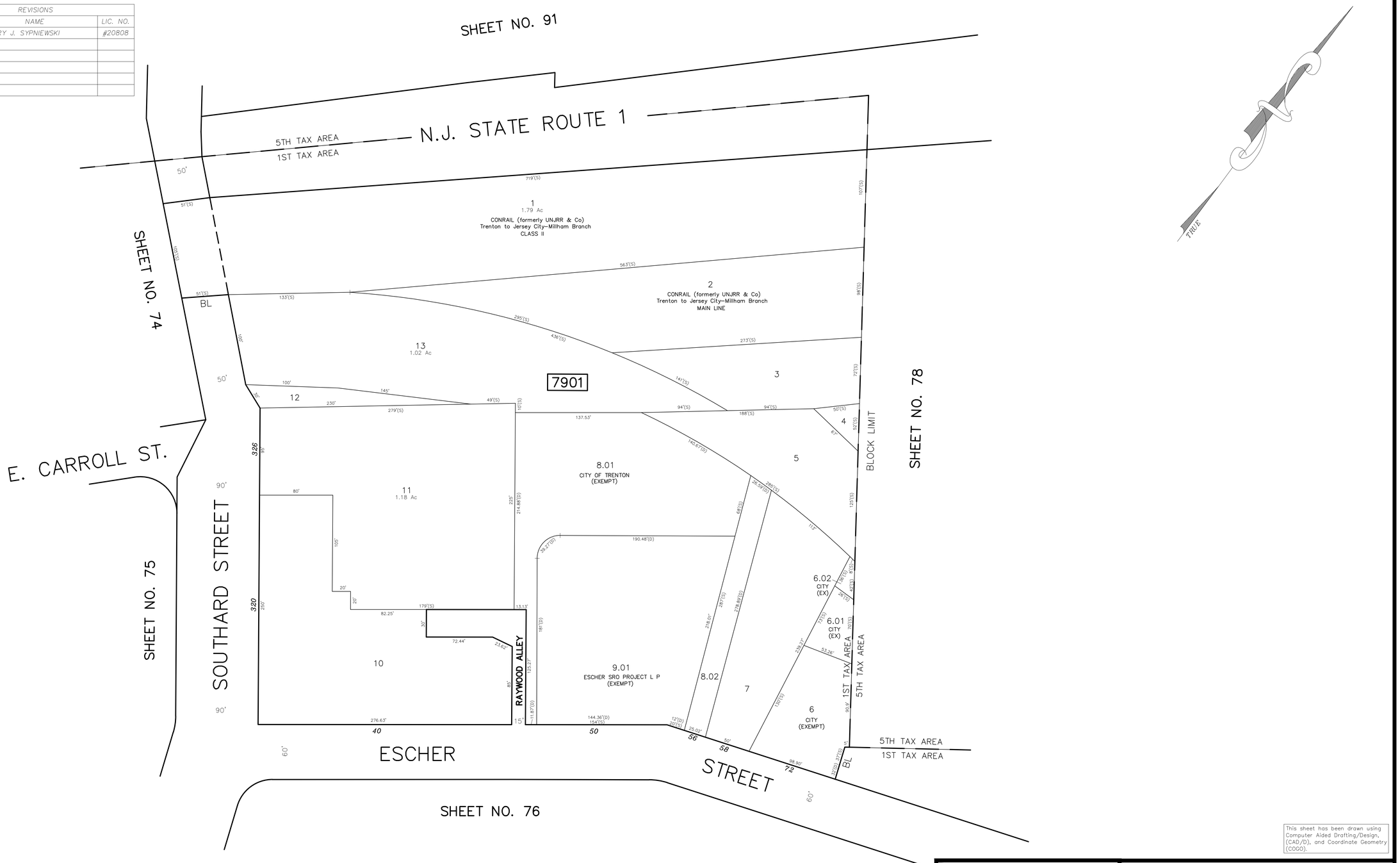

This sheet has been drawn using Computer Aided Drafting/Design, (CAD/D), and Coordinate Geometry (COGO).

THIS MAP HAS BEEN GIVEN A FORMAL CERTIFICATION BY THE DIVISION OF TAXATION ON JANUARY 9, 2003, SIGNED BY SANTO C. DiDONATO, CTA AND ASSIGNED SERIAL NUMBER 811

TAX MAP
CITY OF TRENTON

MERCER COUNTY, NEW JERSEY

SCALE 1"=50' MARCH 2000

HARRY J. SYPNIEWSKI
NEW JERSEY LICENSED LAND SURVEYOR No. 20808
van note-harvey associates, p.c.
777 Alexander Road, Princeton, N.J. 08540

1ST TAX AREA SHEET NO. 79

REVISIONS		
DATE	NAME	LIC. NO.
08/23/04	Robert R. Heggan (ARH)	17775
01/22/10	Robert R. Heggan (ARH)	17775

TRUE

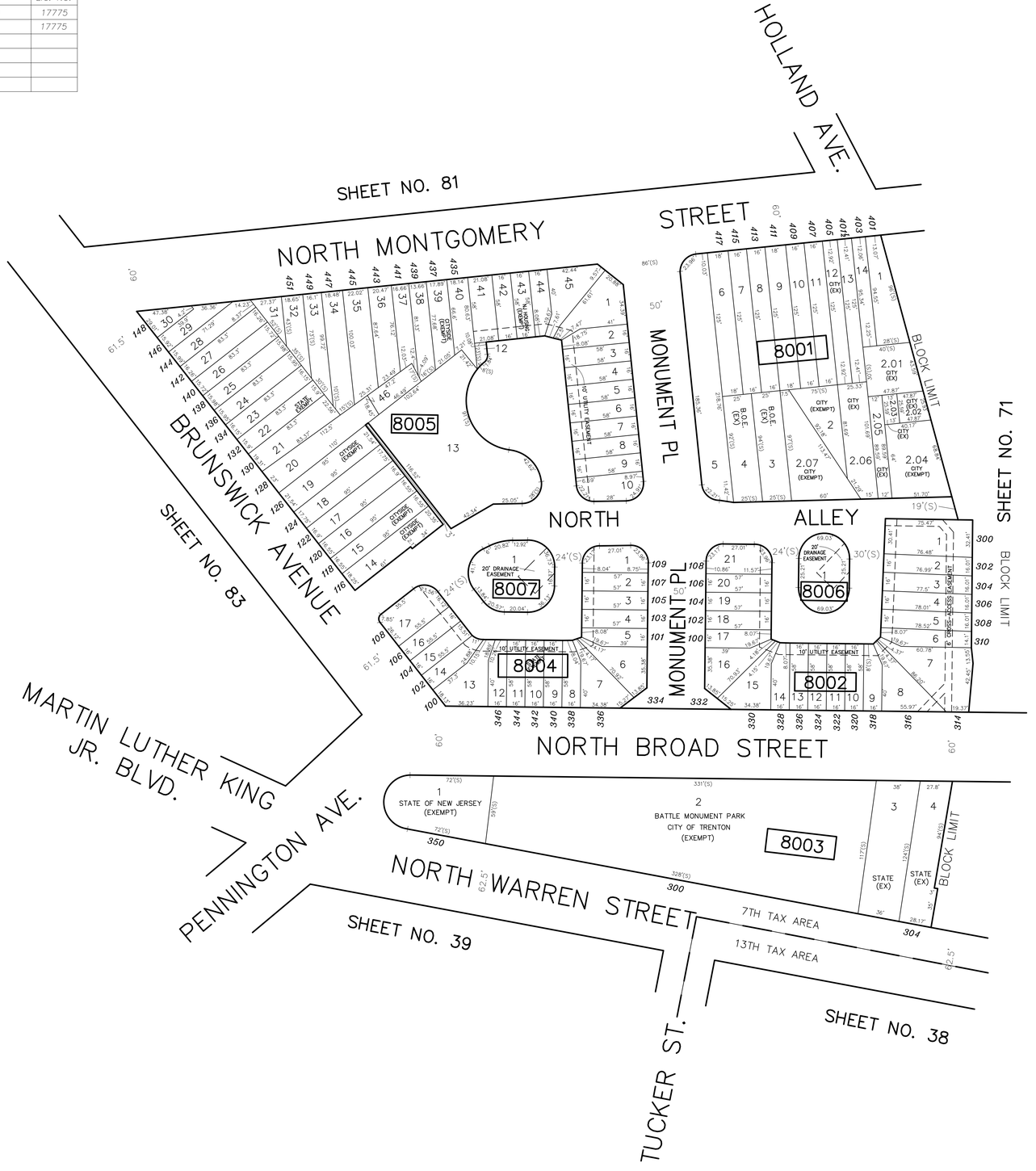

This sheet has been drawn using Computer Aided Drafting/Design, (CAD/D), and Coordinate Geometry (COGO).

THIS MAP HAS BEEN GIVEN A FORMAL CERTIFICATION BY THE DIVISION OF TAXATION ON JANUARY 9, 2003, SIGNED BY SANTO C. DIDONATO, CTA AND ASSIGNED SERIAL NUMBER 811

TAX MAP
CITY OF TRENTON

MERCER COUNTY, NEW JERSEY

SCALE 1"=50' MARCH 2000

HARRY J. SYPNIEWSKI
NEW JERSEY LICENSED LAND SURVEYOR No. 20808
van note–harvey associates, p.c.
777 Alexander Road, Princeton, N.J. 08540

ARH – COA#24GA27973300

7TH TAX AREA

SHEET NO. 80

REVISIONS		
DATE	NAME	LIC. NO.
08/23/04	Robert R. Heggan (ARH)	17775
06/16/10	Robert R. Heggan (ARH)	17775

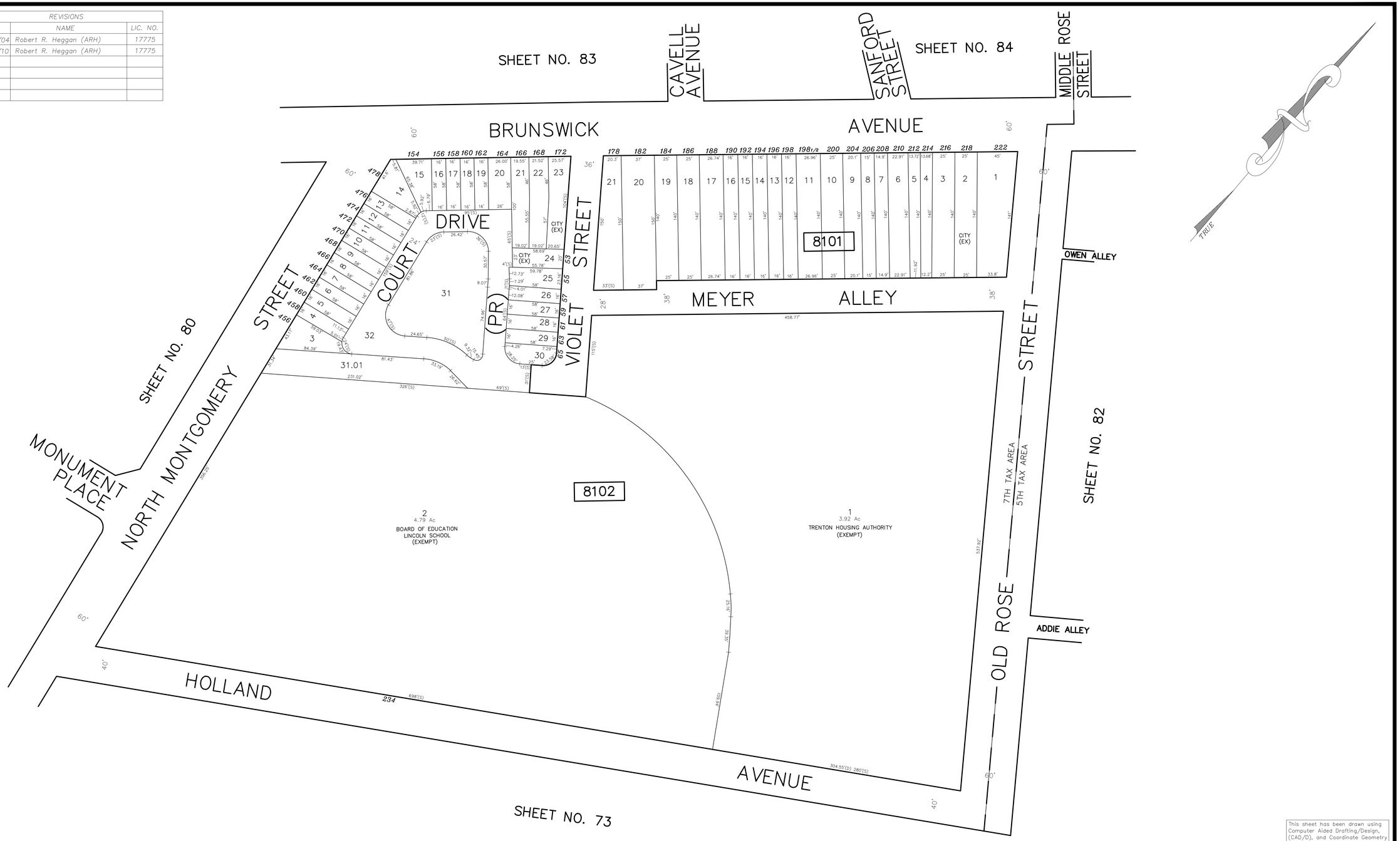

This sheet has been drawn using Computer Aided Drafting/Design, (CAD/D), and Coordinate Geometry (COGO).

THIS MAP HAS BEEN GIVEN A FORMAL CERTIFICATION BY THE DIVISION OF TAXATION ON JANUARY 9, 2003, SIGNED BY SANTO C. DiDONATO, CTA AND ASSIGNED SERIAL NUMBER 811

TAX MAP
CITY OF TRENTON

MERCER COUNTY, NEW JERSEY

SCALE 1"=50' MARCH 2000

HARRY J. SYPNIEWSKI
NEW JERSEY LICENSED LAND SURVEYOR No. 20808
van note–harvey associates, p.c.
777 Alexander Road, Princeton, N.J. 08540

ARH – COA#24GA27973300

7TH TAX AREA

SHEET NO. 81

REVISIONS		
DATE	NAME	LIC. NO.
7/27/09	Robert R. Heggan (ARH)	17775

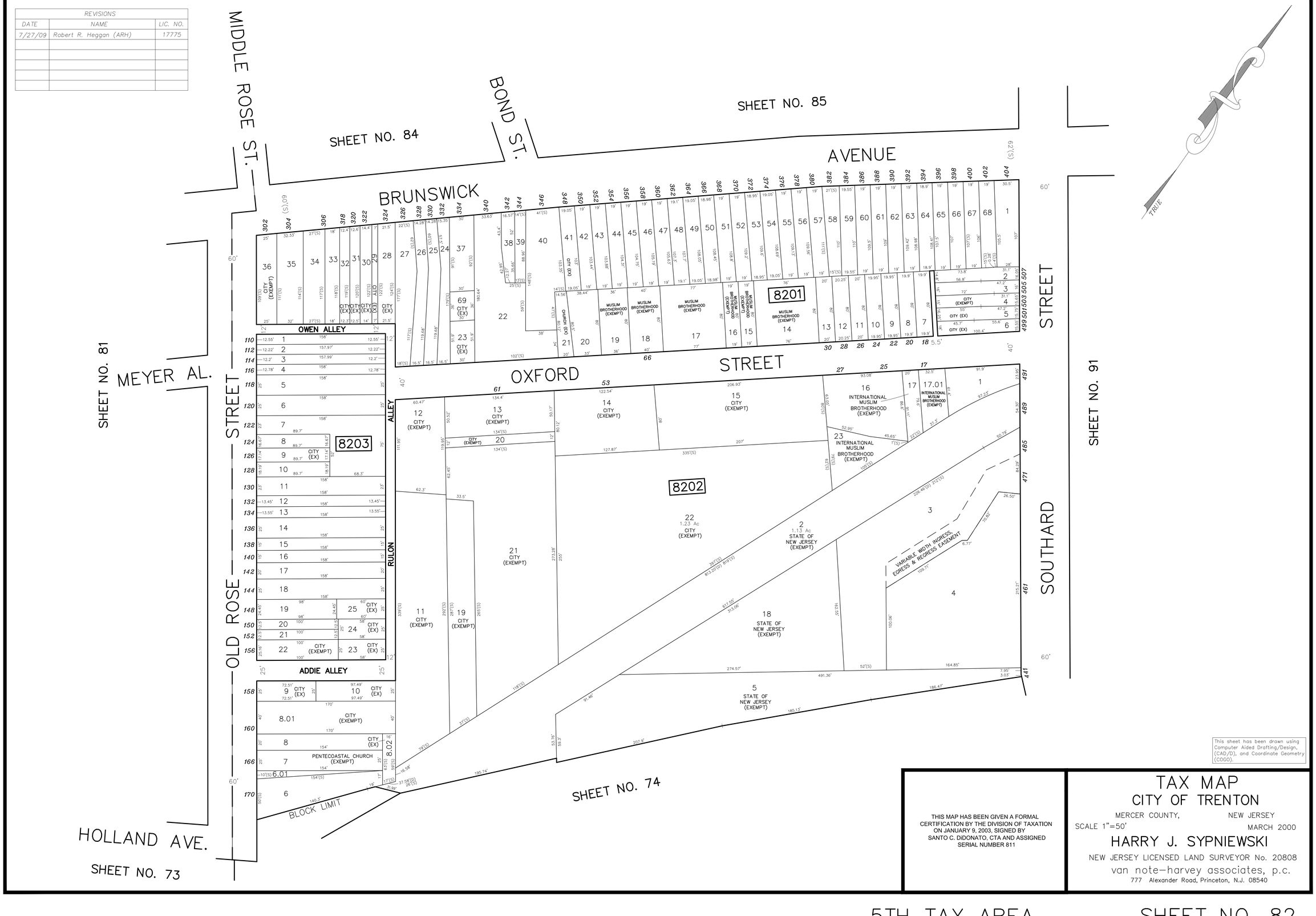

This sheet has been drawn using Computer Aided Drafting/Design, (CAD/D), and Coordinate Geometry (COGO).

THIS MAP HAS BEEN GIVEN A FORMAL CERTIFICATION BY THE DIVISION OF TAXATION ON JANUARY 9, 2003, SIGNED BY SANTO C. DIDONATO, CTA AND ASSIGNED SERIAL NUMBER 811

TAX MAP
CITY OF TRENTON

MERCER COUNTY, NEW JERSEY

SCALE 1"=50' MARCH 2000

HARRY J. SYPNIEWSKI
NEW JERSEY LICENSED LAND SURVEYOR No. 20808
van note–harvey associates, p.c.
777 Alexander Road, Princeton, N.J. 08540

5TH TAX AREA

SHEET NO. 82

REVISIONS		
DATE	NAME	LIC. NO.



This sheet has been drawn using Computer Aided Drafting/Design, (CAD/D), and Coordinate Geometry (COGO).

THIS MAP HAS BEEN GIVEN A FORMAL CERTIFICATION BY THE DIVISION OF TAXATION ON JANUARY 9, 2003, SIGNED BY SANTO C. DIDONATO, CTA AND ASSIGNED SERIAL NUMBER 811

TAX MAP
CITY OF TRENTON

MERCER COUNTY, NEW JERSEY

SCALE 1"=50' MARCH2000

HARRY J. SYPNIEWSKI
NEW JERSEY LICENSED LAND SURVEYOR No. 20808
van note–harvey associates, p.c.
777 Alexander Road, Princeton, N.J. 08540

7TH TAX AREA

SHEET NO. 83

REVISIONS		
DATE	NAME	LIC. NO.
11/14/08	Robert R. Heggan (ARH)	17775
01/22/10	Robert R. Heggan (ARH)	17775

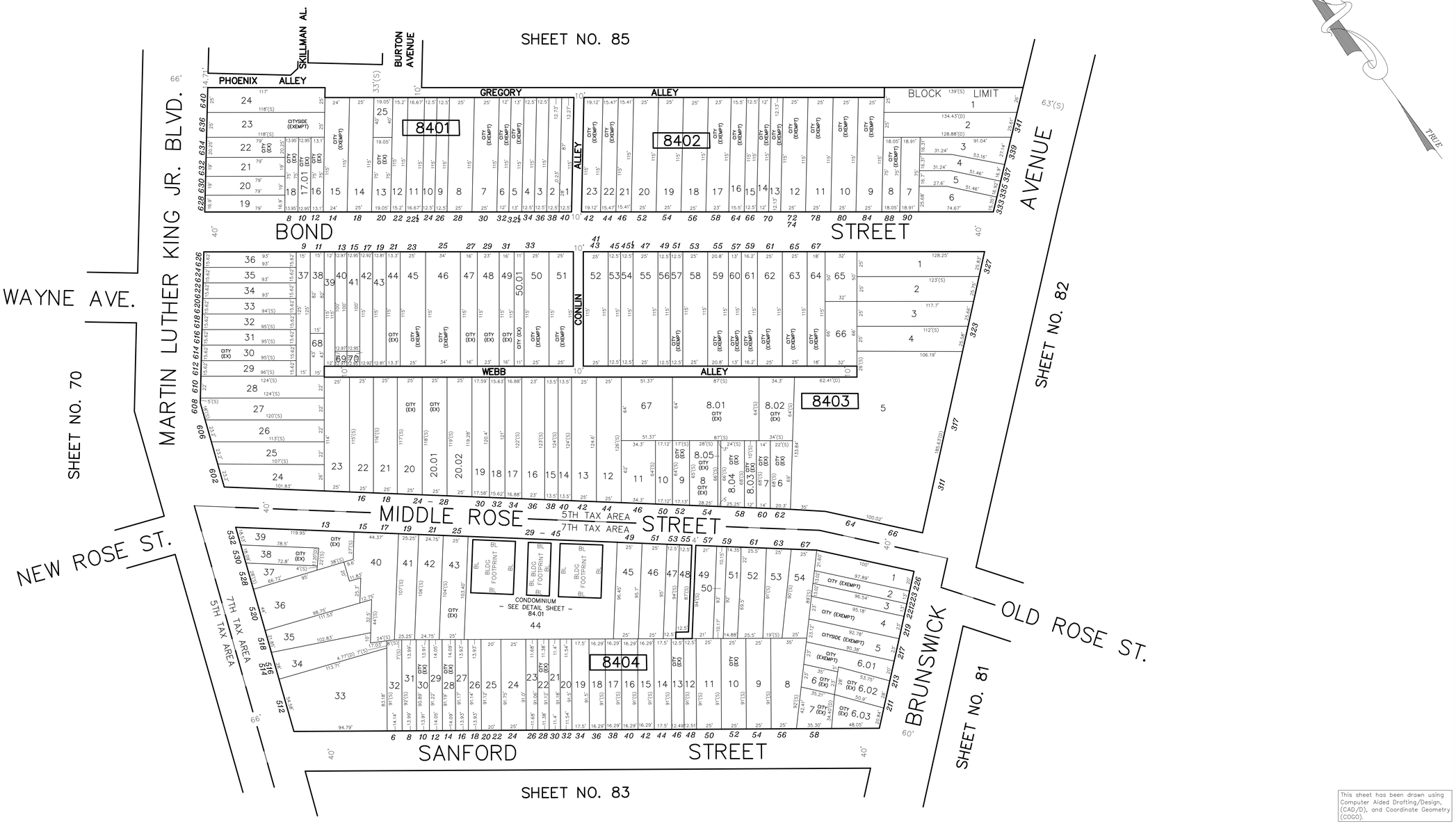

This sheet has been drawn using Computer Aided Drafting/Design, (CAD/D), and Coordinate Geometry (COGO).

THIS MAP HAS BEEN GIVEN A FORMAL CERTIFICATION BY THE DIVISION OF TAXATION ON JANUARY 9, 2003, SIGNED BY SANTO C. DiDONATO, CTA AND ASSIGNED SERIAL NUMBER 811

TAX MAP
CITY OF TRENTON

MERCER COUNTY, NEW JERSEY

SCALE 1"=50' MARCH 2000

HARRY J. SYPNIEWSKI
NEW JERSEY LICENSED LAND SURVEYOR No. 20808
van note–harvey associates, p.c.
777 Alexander Road, Princeton, N.J. 08540

5TH & 7TH TAX AREA SHEET NO. 84

REVISIONS		
DATE	NAME	LIC. NO.

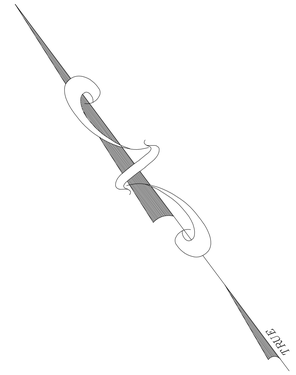

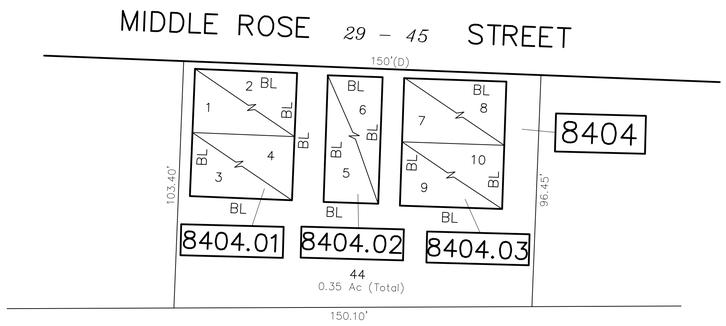

MIDDLE ROSE CONDOMINIUM
BLOCK 8404 LOT 44

BLOCK NO.	LOT NO.	UNIT NO.	SQ. FT.
8404.01	1	1.01	1040
	2	1.02	1040
	3	1.03	1040
	4	1.04	1040
8404.02	5	2.01	1040
	6	2.02	1040
8404.03	7	3.01	1040
	8	3.02	1040
	9	3.03	1040
	10	3.04	1040

ODD LOT NUMBERS INDICATES FIRST FLOOR UNITS
EVEN LOT NUMBERS INDICATES SECOND FLOOR UNITS

This sheet has been drawn using Computer Aided Drafting/Design, (CAD/D), and Coordinate Geometry (COGO).

THIS MAP HAS BEEN GIVEN A FORMAL CERTIFICATION BY THE DIVISION OF TAXATION ON JANUARY 9, 2003, SIGNED BY SANTO C. DIDONATO, CTA AND ASSIGNED SERIAL NUMBER 811

TAX MAP
CITY OF TRENTON

MERCER COUNTY, NEW JERSEY
SCALE 1"=30' MARCH 2000

HARRY J. SYPNIEWSKI
NEW JERSEY LICENSED LAND SURVEYOR No. 20808
van note–harvey associates, p.c.
777 Alexander Road, Princeton, N.J. 08540

REVISIONS		
DATE	NAME	LIC. NO.
01/22/10	Robert R. Heggan (ARH)	17775

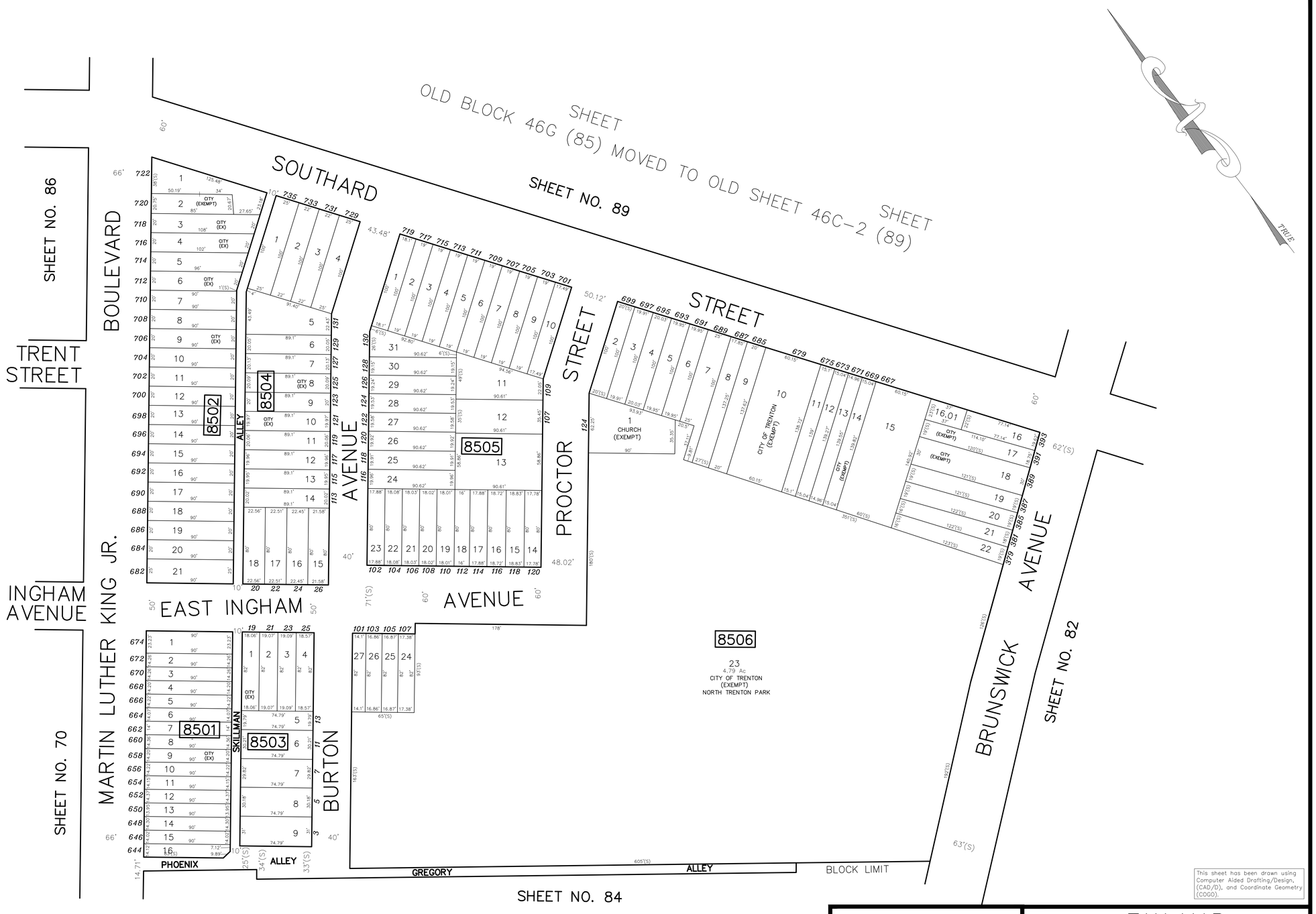

This sheet has been drawn using Computer Aided Drafting/Design, (CAD/D), and Coordinate Geometry (COGO).

THIS MAP HAS BEEN GIVEN A FORMAL CERTIFICATION BY THE DIVISION OF TAXATION ON JANUARY 9, 2003, SIGNED BY SANTO C. DiDONATO, CTA AND ASSIGNED SERIAL NUMBER 811

TAX MAP
CITY OF TRENTON

MERCER COUNTY, NEW JERSEY

SCALE 1"=50' MARCH 2000

HARRY J. SYPNIEWSKI
NEW JERSEY LICENSED LAND SURVEYOR No. 20808
van note-harvey associates, p.c.
777 Alexander Road, Princeton, N.J. 08540

5TH TAX AREA

SHEET NO. 85

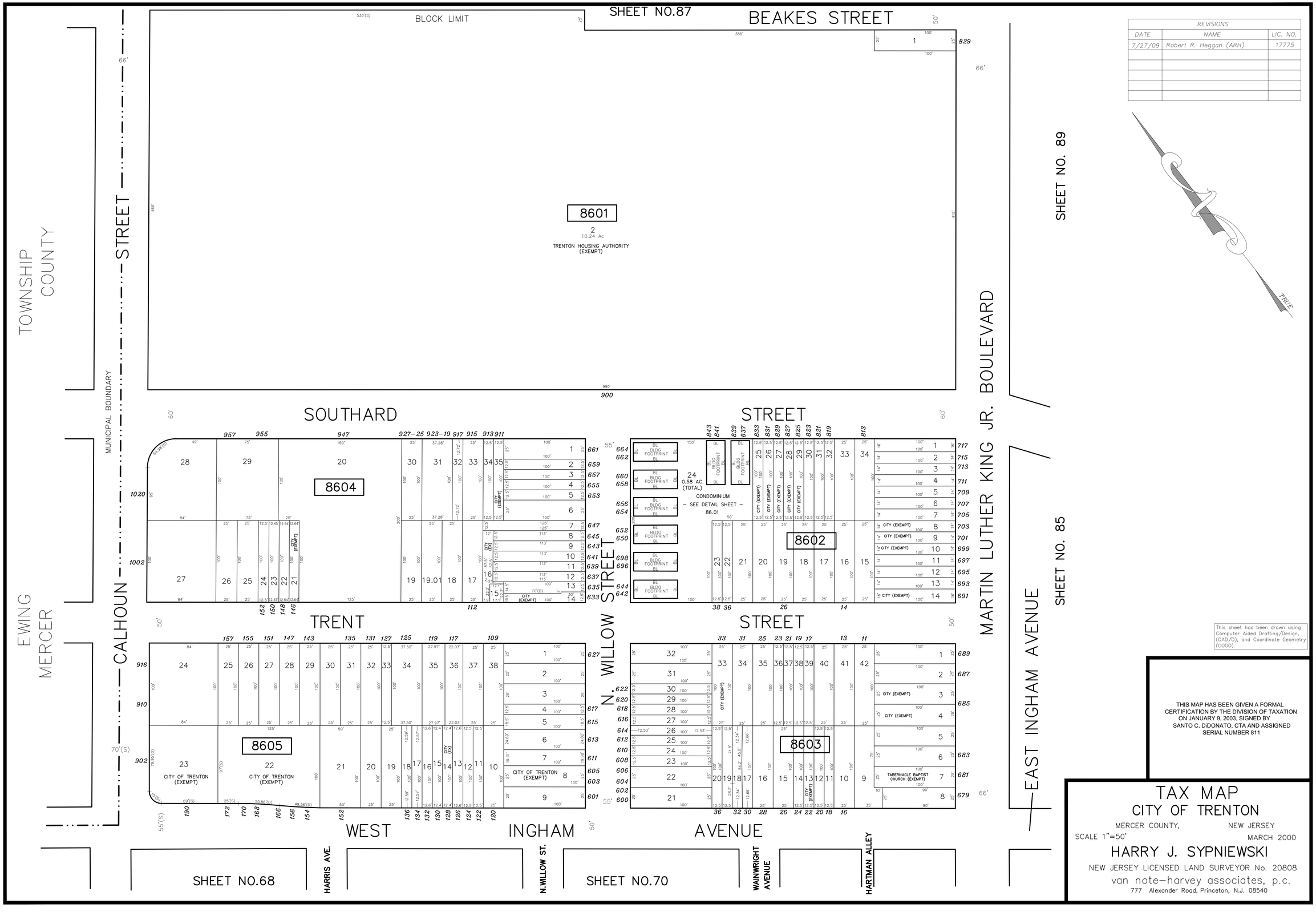

REVISIONS		
DATE	NAME	LIC. NO.
7/27/09	Robert R. Heggan (ARH)	17775

This sheet has been drawn using Computer Aided Drafting/Design, (CAD/D), and Coordinate Geometry (COGO).

THIS MAP HAS BEEN GIVEN A FORMAL CERTIFICATION BY THE DIVISION OF TAXATION ON JANUARY 9, 2003, SIGNED BY SANTO C. DIDONATO, CTA AND ASSIGNED SERIAL NUMBER 811

TAX MAP
CITY OF TRENTON

MERCER COUNTY, NEW JERSEY

SCALE 1"=50' MARCH 2000

HARRY J. SYPNIEWSKI

NEW JERSEY LICENSED LAND SURVEYOR No. 20808

van note–harvey associates, p.c.

777 Alexander Road, Princeton, N.J. 08540

5TH TAX AREA

SHEET NO. 86

REVISIONS		
DATE	NAME	LIC. NO.

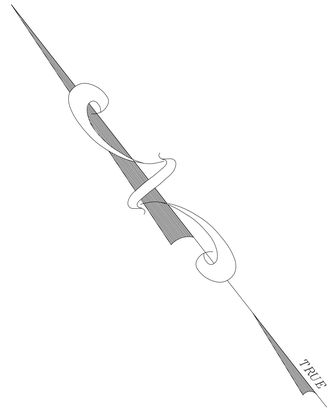

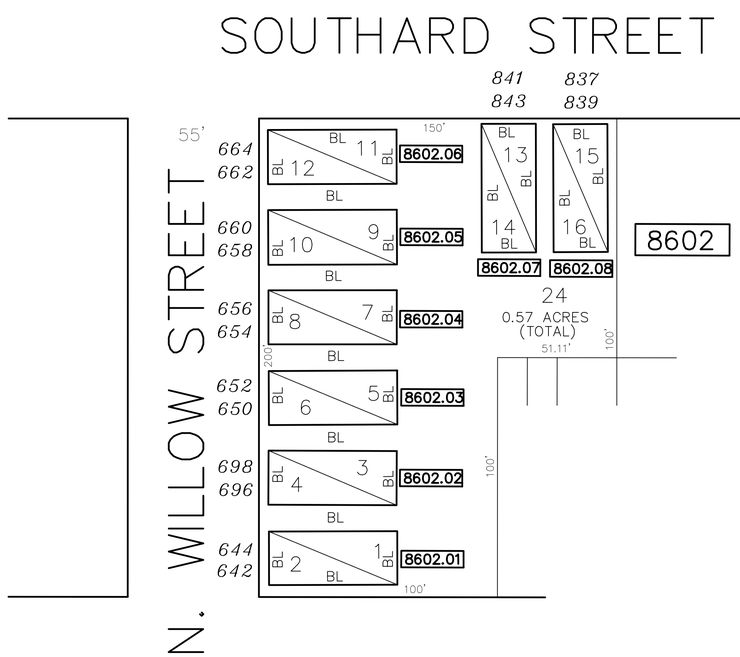

SCALE 1" = 30'

SOUTHARD – NORTH WILLOW CONDOMINIUM
BLOCK 8602 LOT 24

BLOCK NO.	LOT NO.	UNIT NO.	SQ. FT.
8602.01	1	1.01	1140
	2	1.02	1140
8602.02	3	1.03	1140
	4	1.04	1140
8602.03	5	1.05	1140
	6	1.06	1140
8602.04	7	1.07	1140
	8	1.08	1140
8602.05	9	1.09	1140
	10	1.10	1140
8602.06	11	1.11	1140
	12	1.12	1140
8602.07	13	1.13	1140
	14	1.14	1140
8602.08	15	1.15	1140
	16	1.16	1140

ODD LOT NUMBERS INDICATES FIRST FLOOR UNITS
EVEN LOT NUMBERS INDICATES SECOND FLOOR UNITS

FLOOR PLAN NOT AVAILABLE
BUILDING OUTLINE AND FLOOR AREA
TAKEN FROM AERIAL PHOTOGRAPHY

TOTAL SQ. FT. = 18,240

This sheet has been drawn using Computer Aided Drafting/Design, (CAD/D), and Coordinate Geometry (COGO).

THIS MAP HAS BEEN GIVEN A FORMAL CERTIFICATION BY THE DIVISION OF TAXATION ON JANUARY 9, 2003, SIGNED BY SANTO C. DiDONATO, CTA AND ASSIGNED SERIAL NUMBER 811

TAX MAP
CITY OF TRENTON

MERCER COUNTY, NEW JERSEY
SCALE 1"=50' MARCH 2000

HARRY J. SYPNIEWSKI
NEW JERSEY LICENSED LAND SURVEYOR No. 20808
van note–harvey associates, p.c.
777 Alexander Road, Princeton, N.J. 08540

5TH TAX AREA

SHEET NO. 86.01

SHEET NO. 93

EWING TOWNSHIP
MERCER COUNTY

MUNICIPAL BOUNDARY

CALHOUN STREET

KIRKBRIDE AVENUE

ROSSELL AVENUE

BLOCK LIMIT

8705
5
4.24 Ac
CITY OF TRENTON (EXEMPT)

8704
1
2.43 Ac

8701

8702

8703

WILEY AVENUE

NORTH WILLOW STREET

BEAKES STREET

VINE ST.

RACE ST.

MARTIN LUTHER KING JR. BOULEVARD

EVANS ST.

SHEET NO. 89

SHEET NO. 88

TRUE

SHEET NO. 86

This sheet has been drawn using Computer Aided Drafting/Design, (CAD/D), and Coordinate Geometry (COGO).

REVISIONS		
DATE	NAME	LIC. NO.

THIS MAP HAS BEEN GIVEN A FORMAL CERTIFICATION BY THE DIVISION OF TAXATION ON JANUARY 9, 2003, SIGNED BY SANTO C. DIDONATO, CTA AND ASSIGNED SERIAL NUMBER 811

TAX MAP
CITY OF TRENTON

MERCER COUNTY, NEW JERSEY
SCALE 1"=50' MARCH 2000

HARRY J. SYPNIEWSKI
NEW JERSEY LICENSED LAND SURVEYOR No. 20808
van note–harvey associates, p.c.
777 Alexander Road, Princeton, N.J. 08540

5TH TAX AREA

SHEET NO. 87

REVISIONS		
DATE	NAME	LIC. NO.
04/22/05	Robert R. Heggan (ARH)	17775

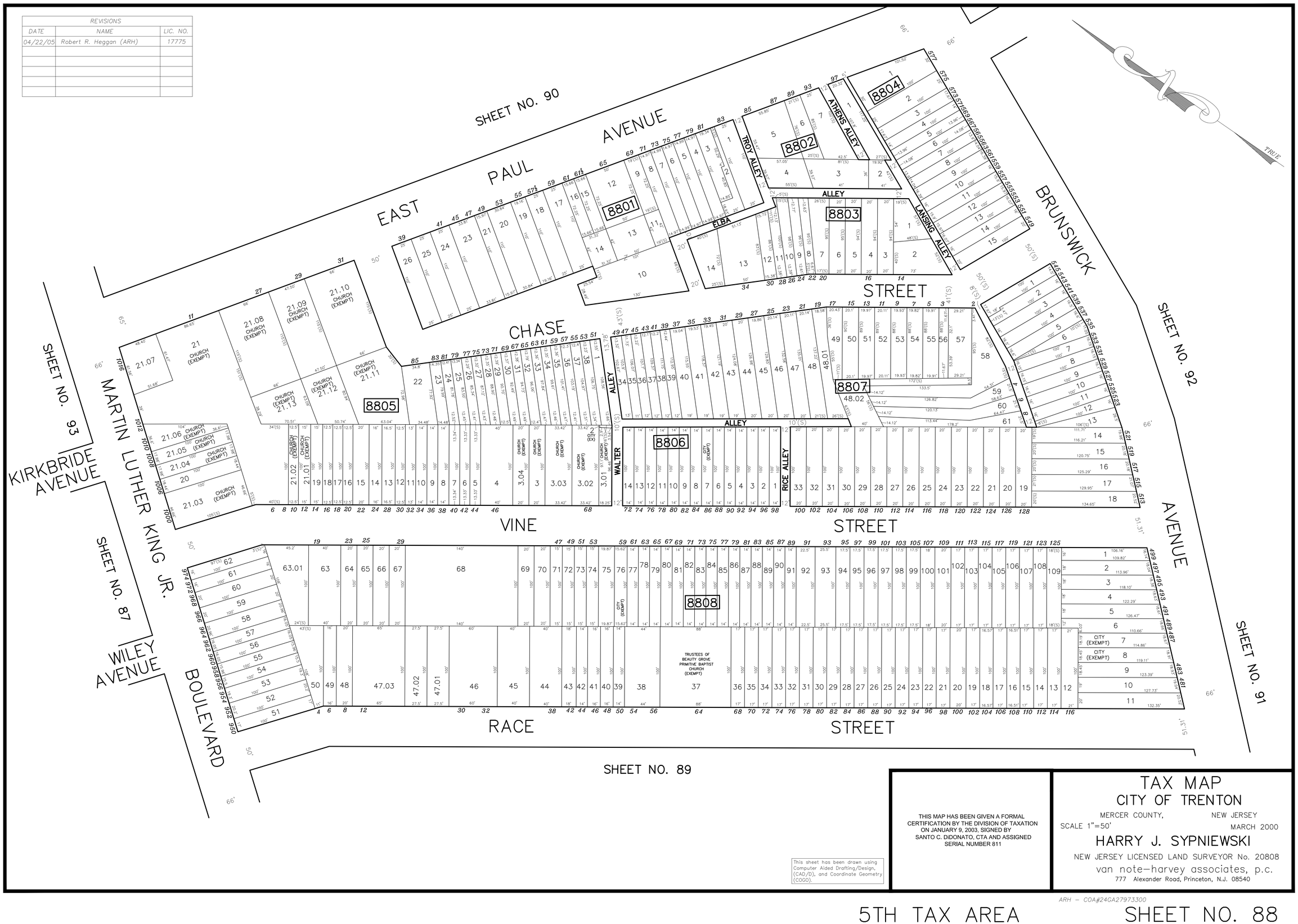

THIS MAP HAS BEEN GIVEN A FORMAL CERTIFICATION BY THE DIVISION OF TAXATION ON JANUARY 9, 2003, SIGNED BY SANTO C. DiDONATO, CTA AND ASSIGNED SERIAL NUMBER 811

This sheet has been drawn using Computer Aided Drafting/Design, (CAD/D), and Coordinate Geometry (COGO).

TAX MAP
CITY OF TRENTON

MERCER COUNTY, NEW JERSEY

SCALE 1"=50' MARCH 2000

HARRY J. SYPNIEWSKI
NEW JERSEY LICENSED LAND SURVEYOR No. 20808
van note–harvey associates, p.c.
777 Alexander Road, Princeton, N.J. 08540

ARH – COA#24GA27973300

5TH TAX AREA

SHEET NO. 88

BLOCK 46C–2J,(89) HAS BEEN MOVED TO OLD SHEET 46C–1,(88). **SHEET NO. 88**

REVISIONS		
DATE	NAME	LIC. NO.
7/27/09	Robert R. Heggan (ARH)	17775
06/11/13	Charles A. Atkinson (ARH)	33994

RACE STREET

EVANS AVENUE

SOUTHARD STREET

MARTIN LUTHER KING JR. BOULEVARD

BRUNSWICK AVENUE

ROSSELL AVENUE

BEAKS AVENUE

ASPEN ALLEY

COLFAX ALLEY

SKILLMAN ALLEY

BURTON AVENUE

PROCTOR STREET

8902

8903

CHURCH (EXEMPT)

CITY (EXEMPT)

TRUSTEES OF BEAUTY GROVE PRIMITIVE BAPTIST CHURCH (EXEMPT)

35.01
5.77 Ac
BOARD OF EDUCATION
(EXEMPT)

35.02
2.91 Ac
BOARD OF EDUCATION
(EXEMPT)

35.03
2.79 Ac
BOARD OF EDUCATION
(EXEMPT)

35.04
1.52 Ac
BOARD OF EDUCATION
(EXEMPT)

VARIED WIDTH UTILITY EASEMET

VARIED WIDTH UTILITY EASEMENT

SHEET NO. 86

SHEET NO. 87

SHEET NO. 85

SHEET NO. 91

TRUE

This sheet has been drawn using Computer Aided Drafting/Design, (CAD/D), and Coordinate Geometry (COGO).

THIS MAP HAS BEEN GIVEN A FORMAL CERTIFICATION BY THE DIVISION OF TAXATION ON JANUARY 9, 2003, SIGNED BY SANTO C. DiDONATO, CTA AND ASSIGNED SERIAL NUMBER 811

TAX MAP
CITY OF TRENTON

MERCER COUNTY, NEW JERSEY

SCALE 1"=50' MARCH 2000

HARRY J. SYPNIEWSKI
NEW JERSEY LICENSED LAND SURVEYOR No. 20808
van note–harvey associates, p.c.
777 Alexander Road, Princeton, N.J. 08540

5TH TAX AREA

SHEET NO. 89

REVISIONS		
DATE	NAME	LIC. NO.
08/23/04	Robert R. Heggan (ARH)	17775
04/22/05	Robert R. Heggan (ARH)	17775

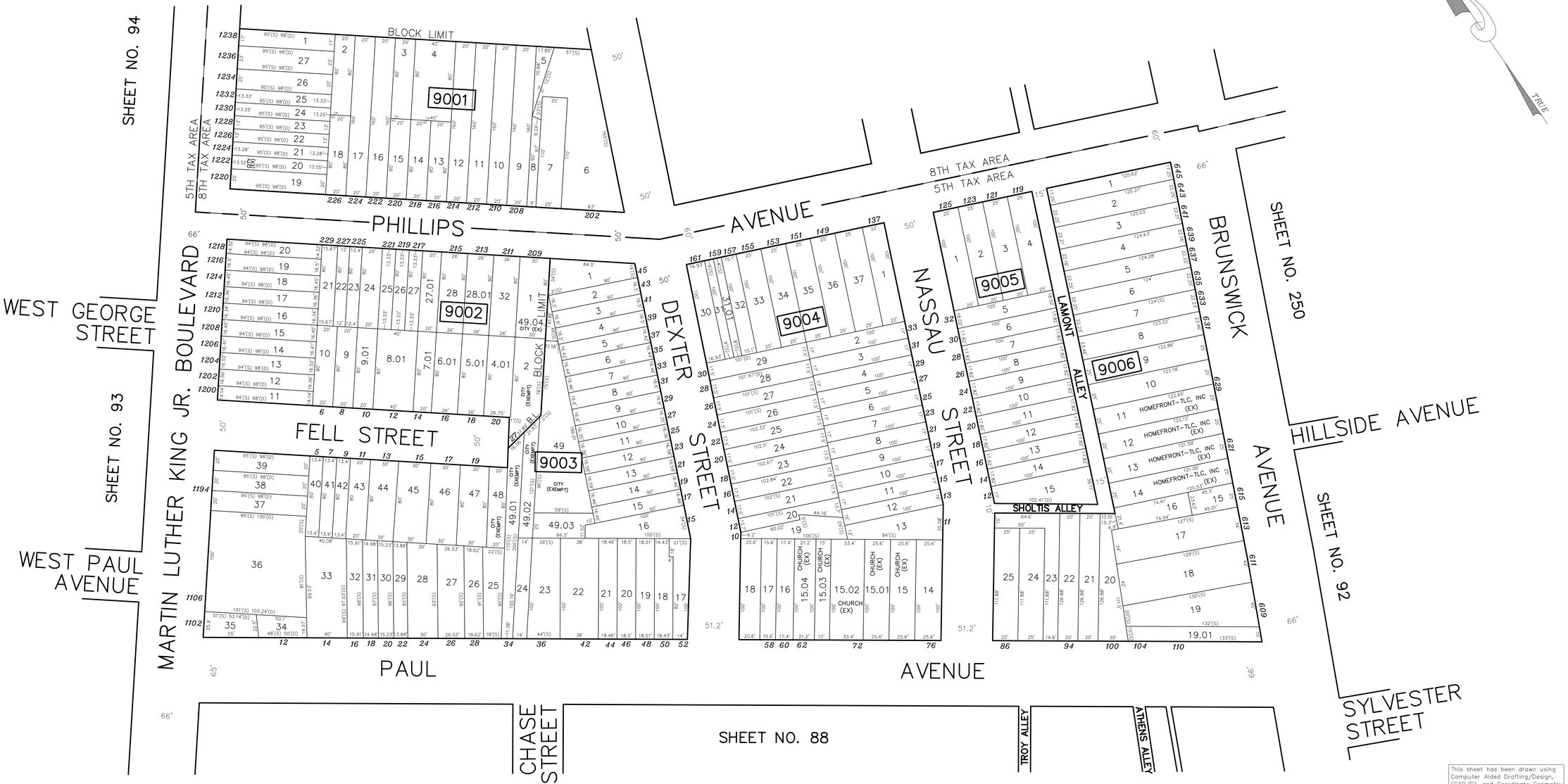

This sheet has been drawn using Computer Aided Drafting/Design, (CAD/D), and Coordinate Geometry (COGO).

THIS MAP HAS BEEN GIVEN A FORMAL CERTIFICATION BY THE DIVISION OF TAXATION ON JANUARY 9, 2003, SIGNED BY SANTO C. DiDONATO, CTA AND ASSIGNED SERIAL NUMBER 811

TAX MAP
CITY OF TRENTON

MERCER COUNTY, NEW JERSEY

SCALE 1"=50' MARCH 2000

HARRY J. SYPNIEWSKI
NEW JERSEY LICENSED LAND SURVEYOR No. 20808
van note-harvey associates, p.c.
777 Alexander Road, Princeton, N.J. 08540

ARH - COA#24GA27973300

5TH TAX AREA

SHEET NO. 90

REVISIONS		
DATE	NAME	LIC. NO.

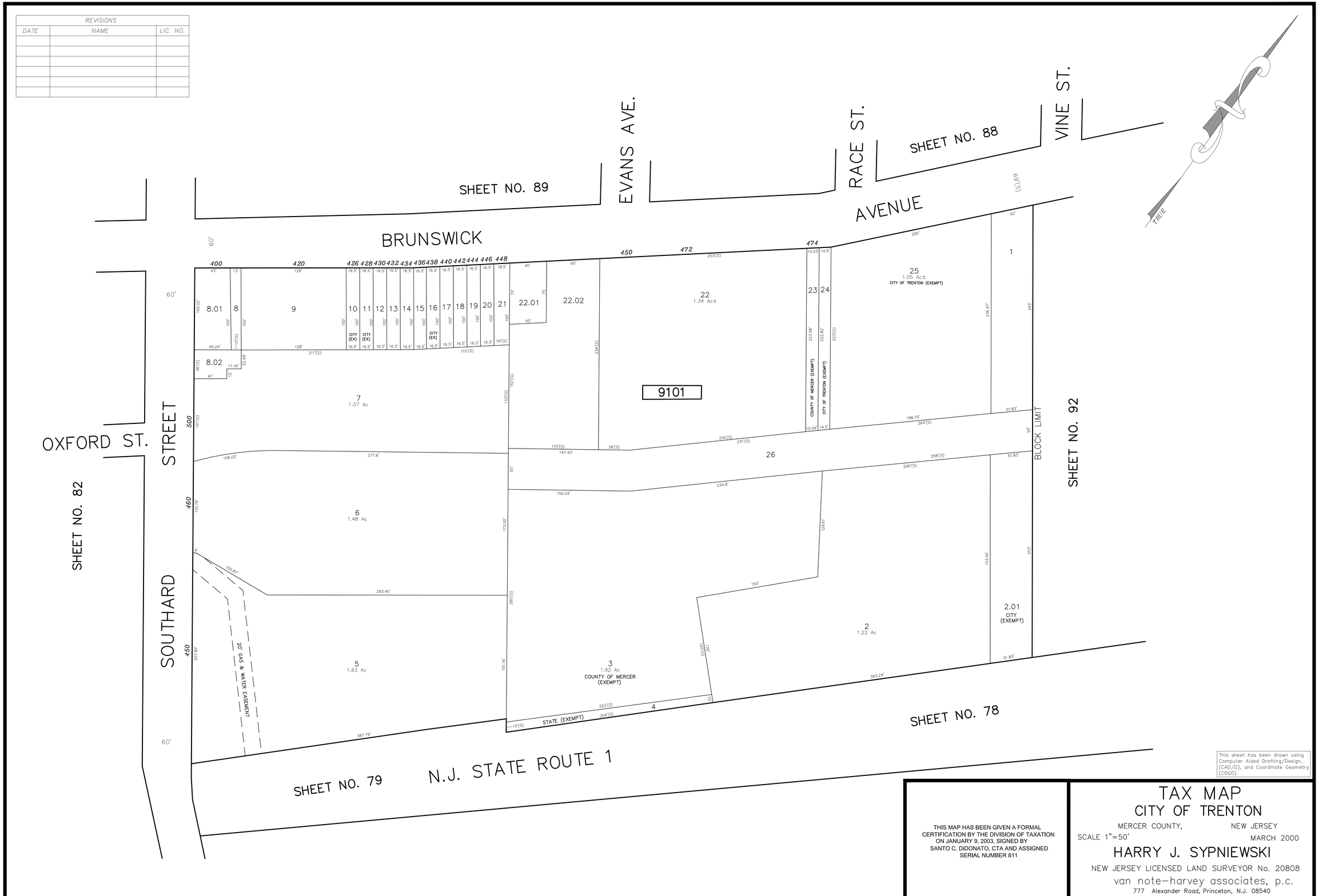

This sheet has been drawn using Computer Aided Drafting/Design, (CAD/D), and Coordinate Geometry (COGO).

THIS MAP HAS BEEN GIVEN A FORMAL CERTIFICATION BY THE DIVISION OF TAXATION ON JANUARY 9, 2003, SIGNED BY SANTO C. DiDONATO, CTA AND ASSIGNED SERIAL NUMBER 811

TAX MAP
CITY OF TRENTON

MERCER COUNTY, NEW JERSEY

SCALE 1"=50' MARCH 2000

HARRY J. SYPNIEWSKI

NEW JERSEY LICENSED LAND SURVEYOR No. 20808

van note–harvey associates, p.c.

777 Alexander Road, Princeton, N.J. 08540

5TH TAX AREA SHEET NO. 91

REVISIONS		
DATE	NAME	LIC. NO.
4-04-03	HARRY J. SYPNIEWSKI	#20808
08/23/04	Robert R. Heggan (ARH)	17775

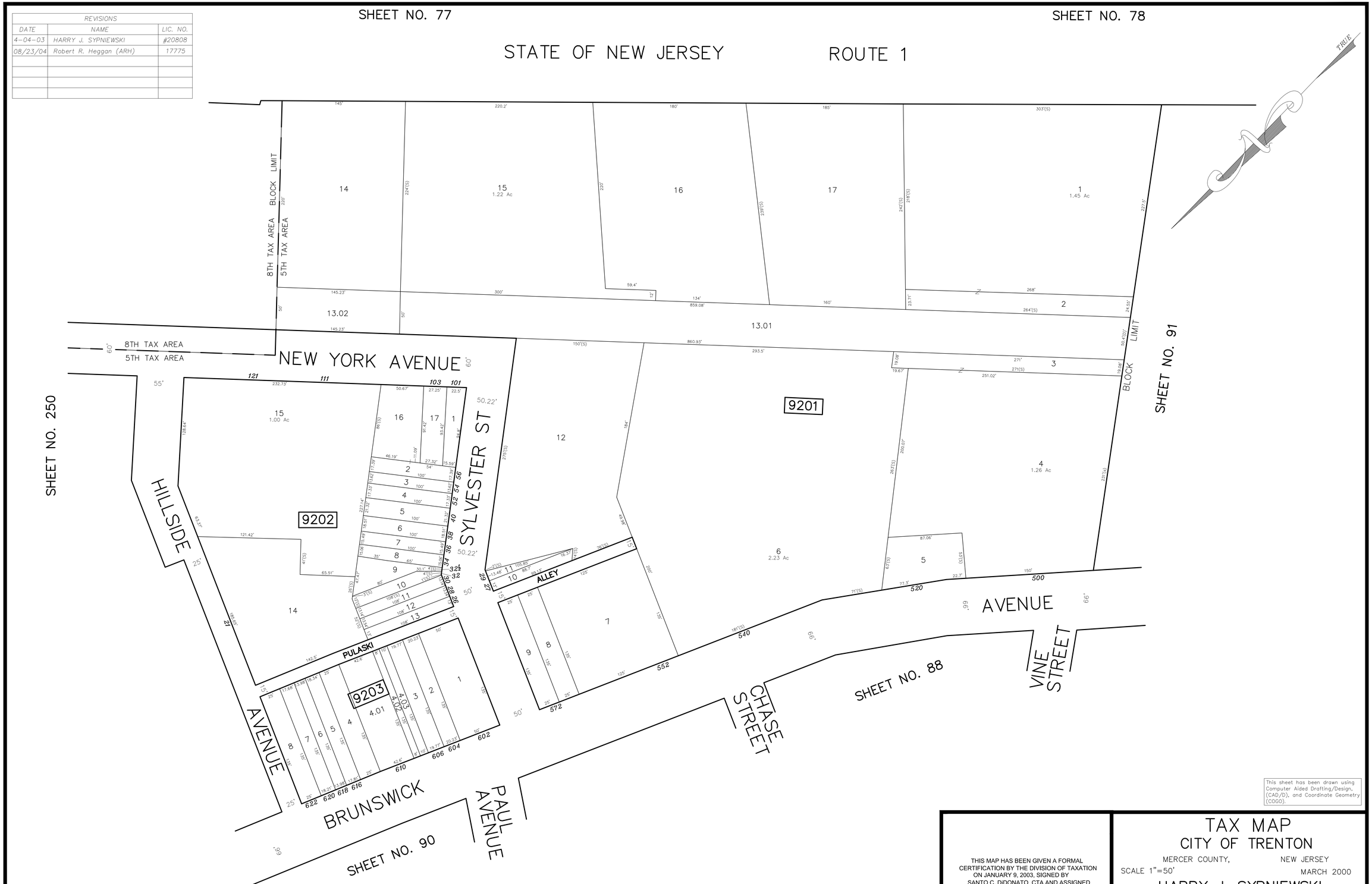

This sheet has been drawn using Computer Aided Drafting/Design, (CAD/D), and Coordinate Geometry (COGO).

THIS MAP HAS BEEN GIVEN A FORMAL CERTIFICATION BY THE DIVISION OF TAXATION ON JANUARY 9, 2003, SIGNED BY SANTO C. DIDONATO, CTA AND ASSIGNED SERIAL NUMBER 811

TAX MAP
CITY OF TRENTON

MERCER COUNTY, NEW JERSEY

SCALE 1"=50' MARCH 2000

HARRY J. SYPNIEWSKI

NEW JERSEY LICENSED LAND SURVEYOR No. 20808

van note-harvey associates, p.c.

777 Alexander Road, Princeton, N.J. 08540

ARH – COA#24GA27973300

5TH TAX AREA SHEET NO. 92

REVISIONS		
DATE	NAME	LIC. NO.
08/23/04	Robert R. Heggan (ARH)	17775
07/27/09	Robert R. Heggan (ARH)	17775
01/22/10	Robert R. Heggan (ARH)	17775

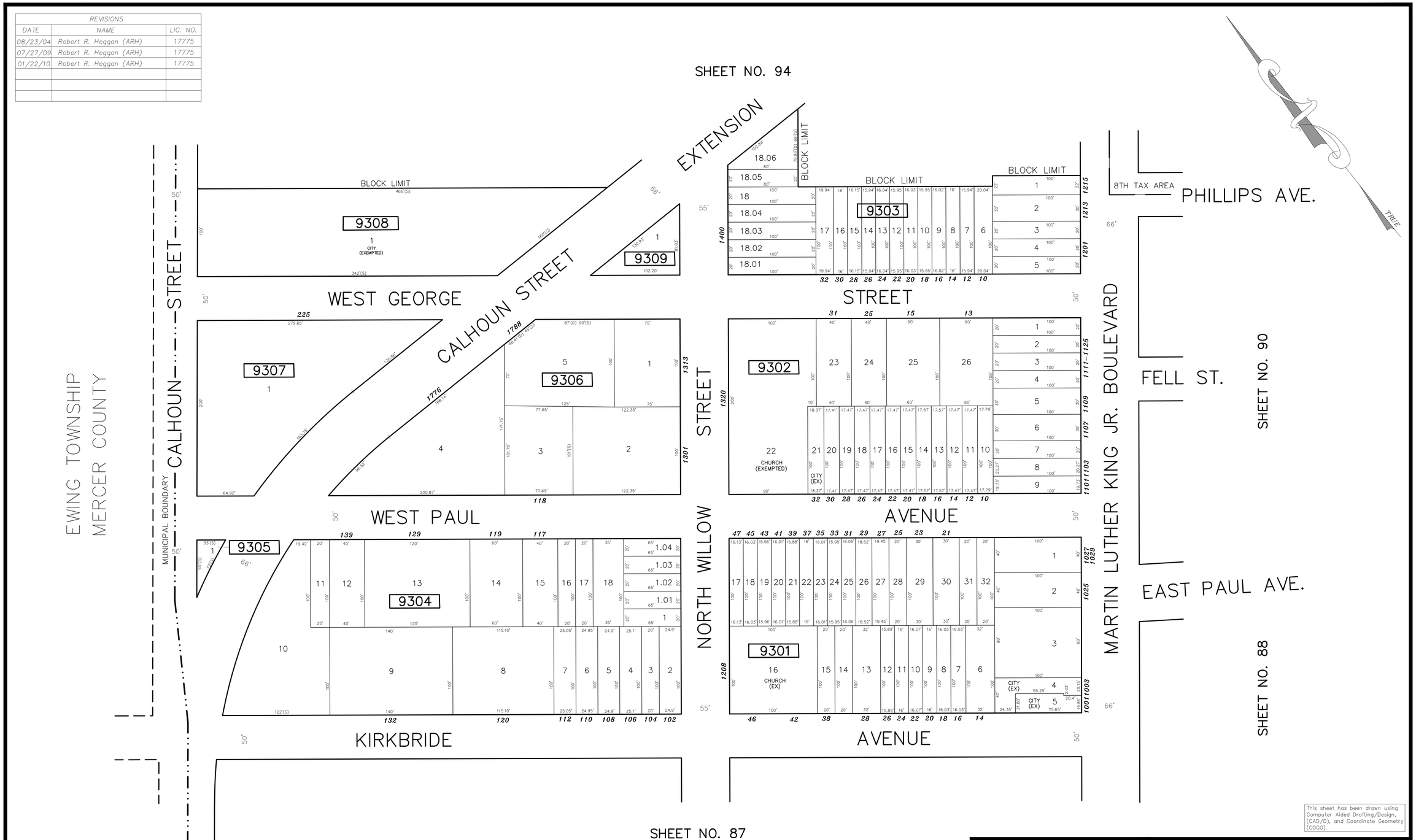

This sheet has been drawn using Computer Aided Drafting/Design, (CAD/D), and Coordinate Geometry (COGO).

THIS MAP HAS BEEN GIVEN A FORMAL CERTIFICATION BY THE DIVISION OF TAXATION ON JANUARY 9, 2003, SIGNED BY SANTO C. DiDONATO, CTA AND ASSIGNED SERIAL NUMBER 811

TAX MAP
CITY OF TRENTON

MERCER COUNTY, NEW JERSEY

SCALE 1"=50' MARCH 2000

HARRY J. SYPNIEWSKI

NEW JERSEY LICENSED LAND SURVEYOR No. 20808

van note–harvey associates, p.c.

777 Alexander Road, Princeton, N.J. 08540

ARH – COA#24GA27973300

5TH TAX AREA SHEET NO. 93

REVISIONS		
DATE	NAME	LIC. NO.
08/23/04	Robert R. Heggan (ARH)	17775

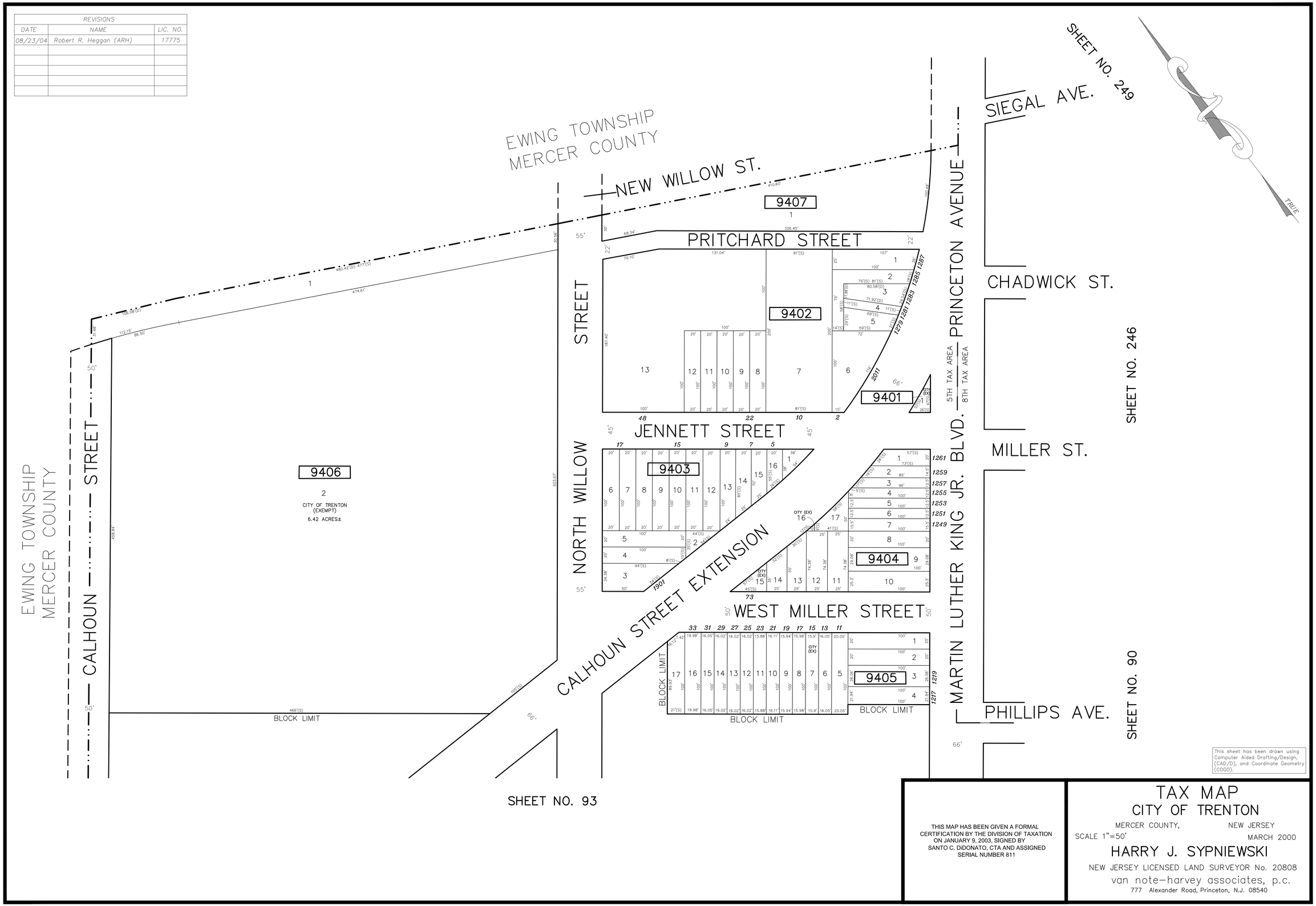

This sheet has been drawn using Computer Aided Drafting/Design, (CAD/D), and Coordinate Geometry (COGO).

THIS MAP HAS BEEN GIVEN A FORMAL CERTIFICATION BY THE DIVISION OF TAXATION ON JANUARY 9, 2003, SIGNED BY SANTO C. DiDONATO, CTA AND ASSIGNED SERIAL NUMBER 811

TAX MAP
CITY OF TRENTON

MERCER COUNTY, NEW JERSEY

SCALE 1"=50' MARCH 2000

HARRY J. SYPNIEWSKI

NEW JERSEY LICENSED LAND SURVEYOR No. 20808

van note–harvey associates, p.c.

777 Alexander Road, Princeton, N.J. 08540

ARH – COA#24GA27973300

5TH TAX AREA SHEET NO. 94

REVISIONS		
DATE	NAME	LIC. NO.
08/23/04	Robert R. Heggan (ARH)	17775
04/22/05	Robert R. Heggan (ARH)	17775
01/22/10	Robert R. Heggan (ARH)	17775

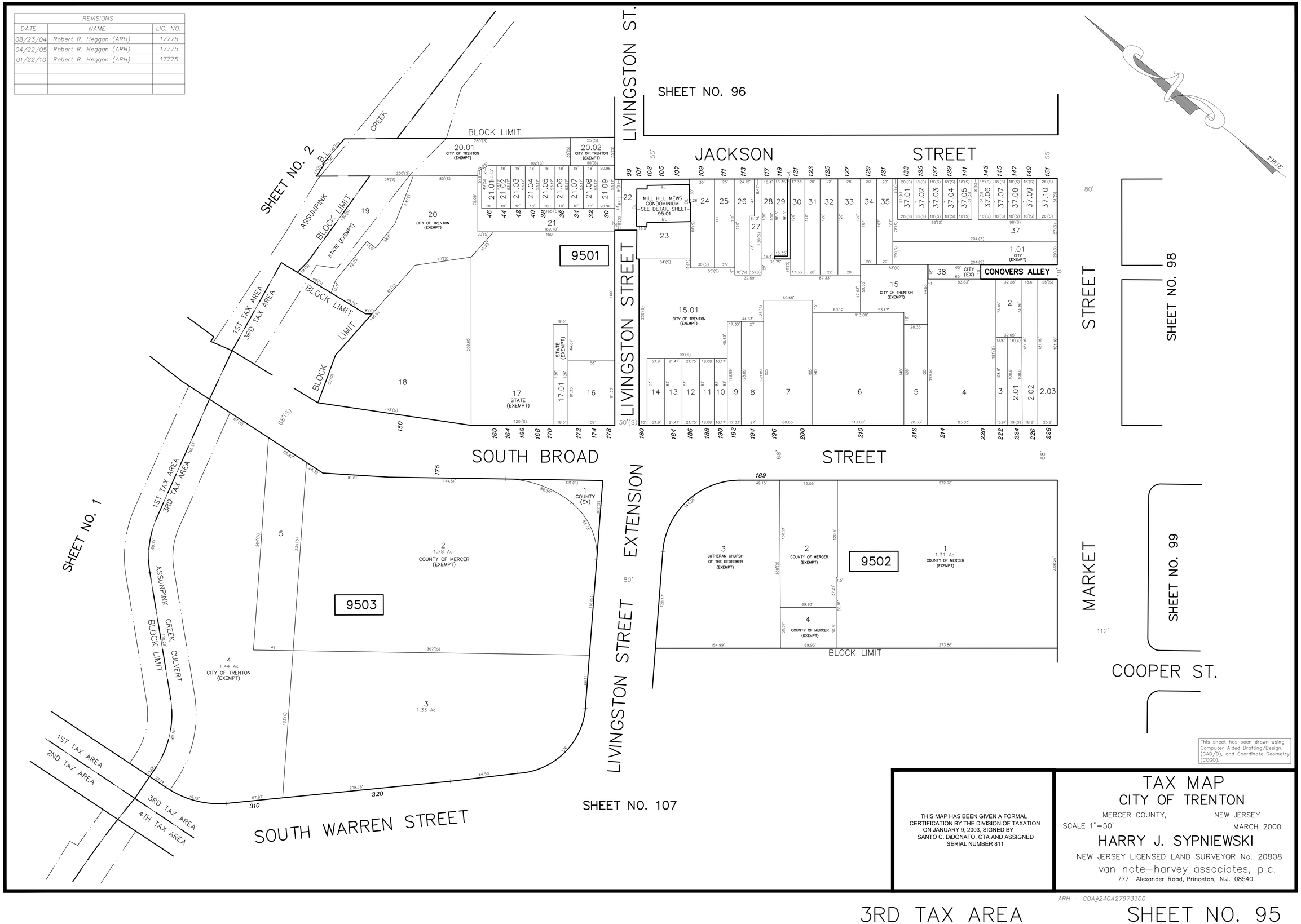

This sheet has been drawn using Computer Aided Drafting/Design, (CAD/D), and Coordinate Geometry (COGO).

THIS MAP HAS BEEN GIVEN A FORMAL CERTIFICATION BY THE DIVISION OF TAXATION ON JANUARY 9, 2003, SIGNED BY SANTO C. DiDONATO, CTA AND ASSIGNED SERIAL NUMBER 811

TAX MAP
CITY OF TRENTON

MERCER COUNTY, NEW JERSEY

SCALE 1"=50' MARCH 2000

HARRY J. SYPNIEWSKI
NEW JERSEY LICENSED LAND SURVEYOR No. 20808
van note–harvey associates, p.c.
777 Alexander Road, Princeton, N.J. 08540

ARH – COA#24GA27973300

3RD TAX AREA

SHEET NO. 95

REVISIONS		
DATE	NAME	LIC. NO.



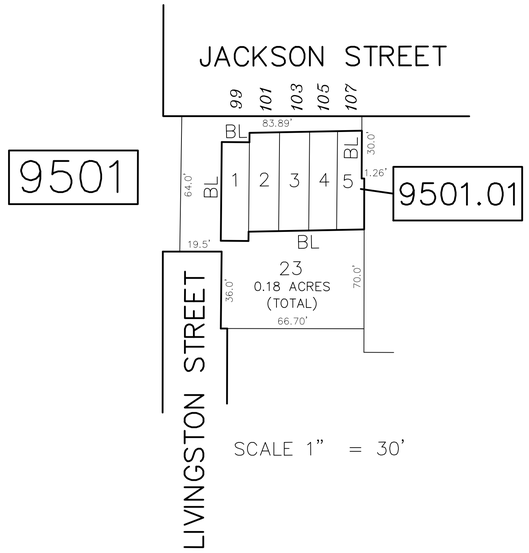

SCALE 1" = 30'

MILL HILL MEWS CONDOMINIUM
BLOCK 9501 LOT 24

BLOCK NO.	LOT NO.	UNIT NO.	SQ. FT.
9501.01	1	1	1086
	2	2	1095
	3	3	1086
	4	4	1086
	5	5	1086

FLOOR PLAN/AREA NOT AVAILABLE
BUILDING OUTLINE TAKEN
FROM AERIAL PHOTOGRAPHY

TOTAL SQ. FT. = 5,439

This sheet has been drawn using Computer Aided Drafting/Design, (CAD/D), and Coordinate Geometry (COGO).

THIS MAP HAS BEEN GIVEN A FORMAL CERTIFICATION BY THE DIVISION OF TAXATION ON JANUARY 9, 2003, SIGNED BY SANTO C. DiDONATO, CTA AND ASSIGNED SERIAL NUMBER 811

TAX MAP
CITY OF TRENTON

MERCER COUNTY, NEW JERSEY

SCALE 1"=30' MARCH 2000

HARRY J. SYPNIEWSKI
NEW JERSEY LICENSED LAND SURVEYOR No. 20808
van note–harvey associates, p.c.
777 Alexander Road, Princeton, N.J. 08540

REVISIONS		
DATE	NAME	LIC. NO.
04/22/05	Robert R. Heggan (ARH)	17775
05/01/09	Robert R. Heggan (ARH)	17775
01/22/10	Robert R. Heggan (ARH)	17775

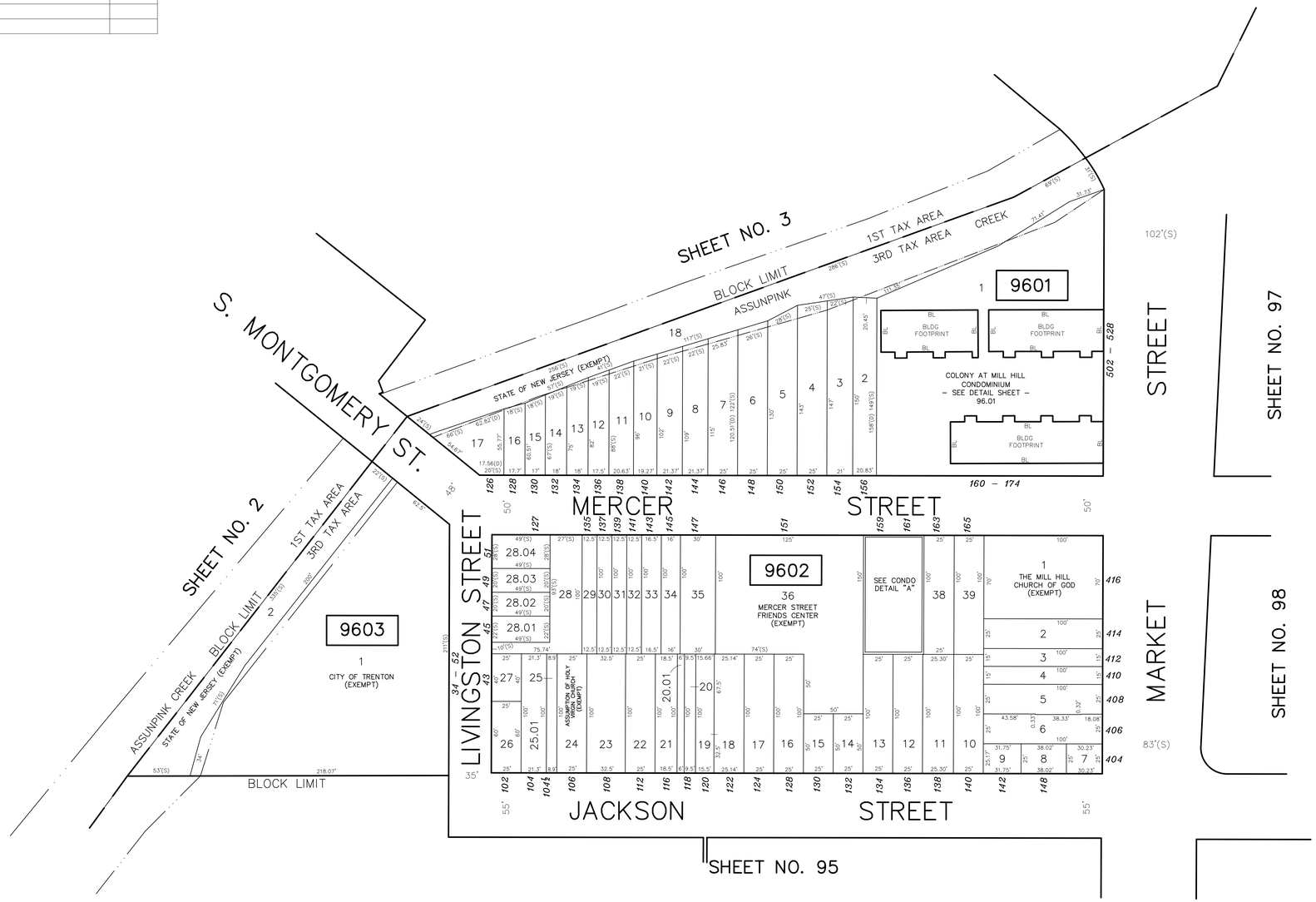

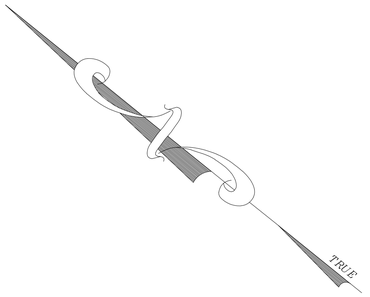

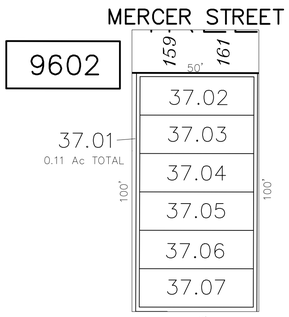

LABOR LYCEUM CONDOMINIUMS
BLOCK 9602 LOT 37.01

LOT NO.	FLOOR	SQ. FT.
37.02		
37.03		
37.04		
37.05		
37.06		
37.07		

FLOOR PLAN/AREA NOT AVAILABLE
BUILDING OUTLINE TAKEN FROM AERIAL PHOTOGRAPHY

SCALE: 1"=30'
TOTAL SQ. FT. = 5000

DETAIL "A"

This sheet has been drawn using Computer Aided Drafting/Design, (CAD/D), and Coordinate Geometry (COGO).

THIS MAP HAS BEEN GIVEN A FORMAL CERTIFICATION BY THE DIVISION OF TAXATION ON JANUARY 9, 2003, SIGNED BY SANTO C. DIDONATO, CTA AND ASSIGNED SERIAL NUMBER 811

TAX MAP
CITY OF TRENTON

MERCER COUNTY, NEW JERSEY
SCALE 1"=50' MARCH 2000

HARRY J. SYPNIEWSKI
NEW JERSEY LICENSED LAND SURVEYOR No. 20808
van note–harvey associates, p.c.
777 Alexander Road, Princeton, N.J. 08540

COA# 24GA27973300

3RD TAX AREA

SHEET NO. 96

REVISIONS		
DATE	NAME	LIC. NO.



COLONY AT MILL HILL CONDOMINIUMS
BLOCK 9601 LOT 1

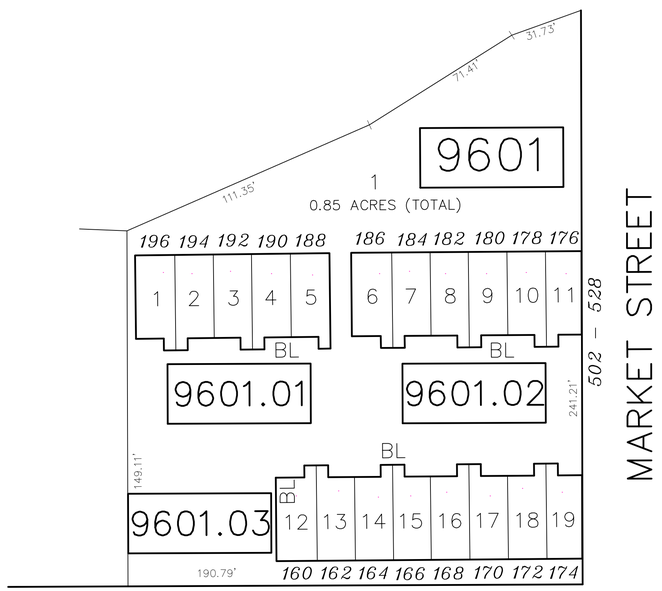

MERCER STREET

SCALE 1" = 30'

BLOCK NO.	LOT NO.	UNIT NO.	SQ. FT.
9601.01	1	1	960
	2	2	960
	3	3	960
	4	4	960
	5	5	960
9601.02	6	6	960
	7	7	960
	8	8	960
	9	9	960
	10	10	960
	11	11	960
9601.03	12	12	960
	13	13	960
	14	14	960
	15	15	960
	16	16	960
	17	17	960
	18	18	960
	19	19	960

FLOOR PLAN/AREA NOT AVAILABLE
BUILDING OUTLINE TAKEN FROM AERIAL PHOTOGRAPHY

TOTAL SQ. FT. = 18,240

This sheet has been drawn using Computer Aided Drafting/Design, (CAD/D), and Coordinate Geometry (COGO).

THIS MAP HAS BEEN GIVEN A FORMAL CERTIFICATION BY THE DIVISION OF TAXATION ON JANUARY 9, 2003, SIGNED BY SANTO C. DiDONATO, CTA AND ASSIGNED SERIAL NUMBER 811

TAX MAP
CITY OF TRENTON

MERCER COUNTY, NEW JERSEY

SCALE 1"=30' MARCH 2000

HARRY J. SYPNIEWSKI
NEW JERSEY LICENSED LAND SURVEYOR No. 20808
van note-harvey associates, p.c.
777 Alexander Road, Princeton, N.J. 08540

REVISIONS		
DATE	NAME	LIC. NO.
4-15-03	HARRY J. SYPNIEWSKI	#20808
08/23/04	Robert R. Heggan (ARH)	17775

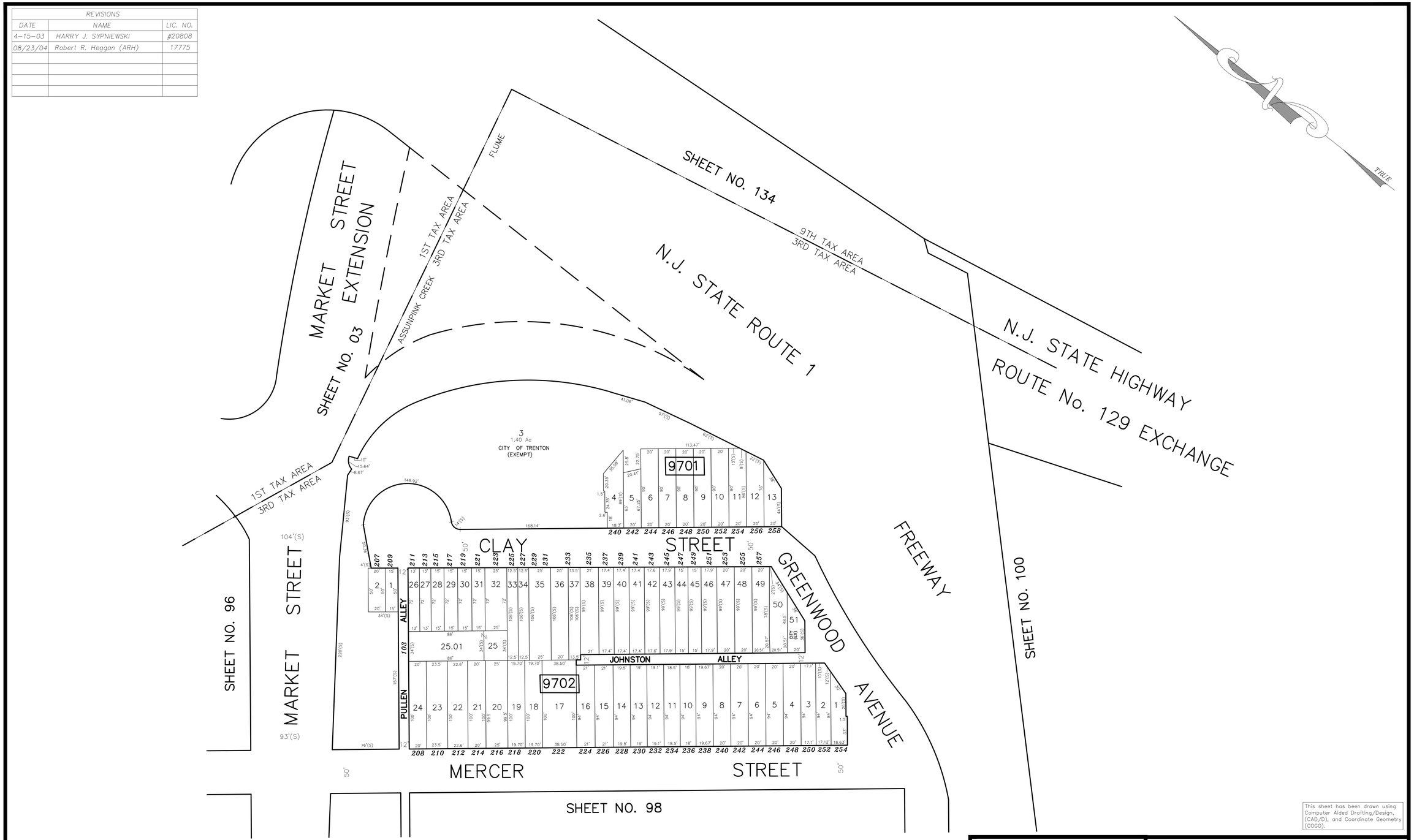

This sheet has been drawn using Computer Aided Drafting/Design, (CAD/D), and Coordinate Geometry (COGO).

THIS MAP HAS BEEN GIVEN A FORMAL CERTIFICATION BY THE DIVISION OF TAXATION ON JANUARY 9, 2003, SIGNED BY SANTO C. DiDONATO, CTA AND ASSIGNED SERIAL NUMBER 811

TAX MAP
CITY OF TRENTON

MERCER COUNTY, NEW JERSEY

SCALE 1"=50' MARCH 2000

HARRY J. SYPNIEWSKI
NEW JERSEY LICENSED LAND SURVEYOR No. 20808
van note-harvey associates, p.c.
777 Alexander Road, Princeton, N.J. 08540

ARH - COA#24GA27973300

3RD TAX AREA

SHEET NO. 97

REVISIONS		
DATE	NAME	LIC. NO.

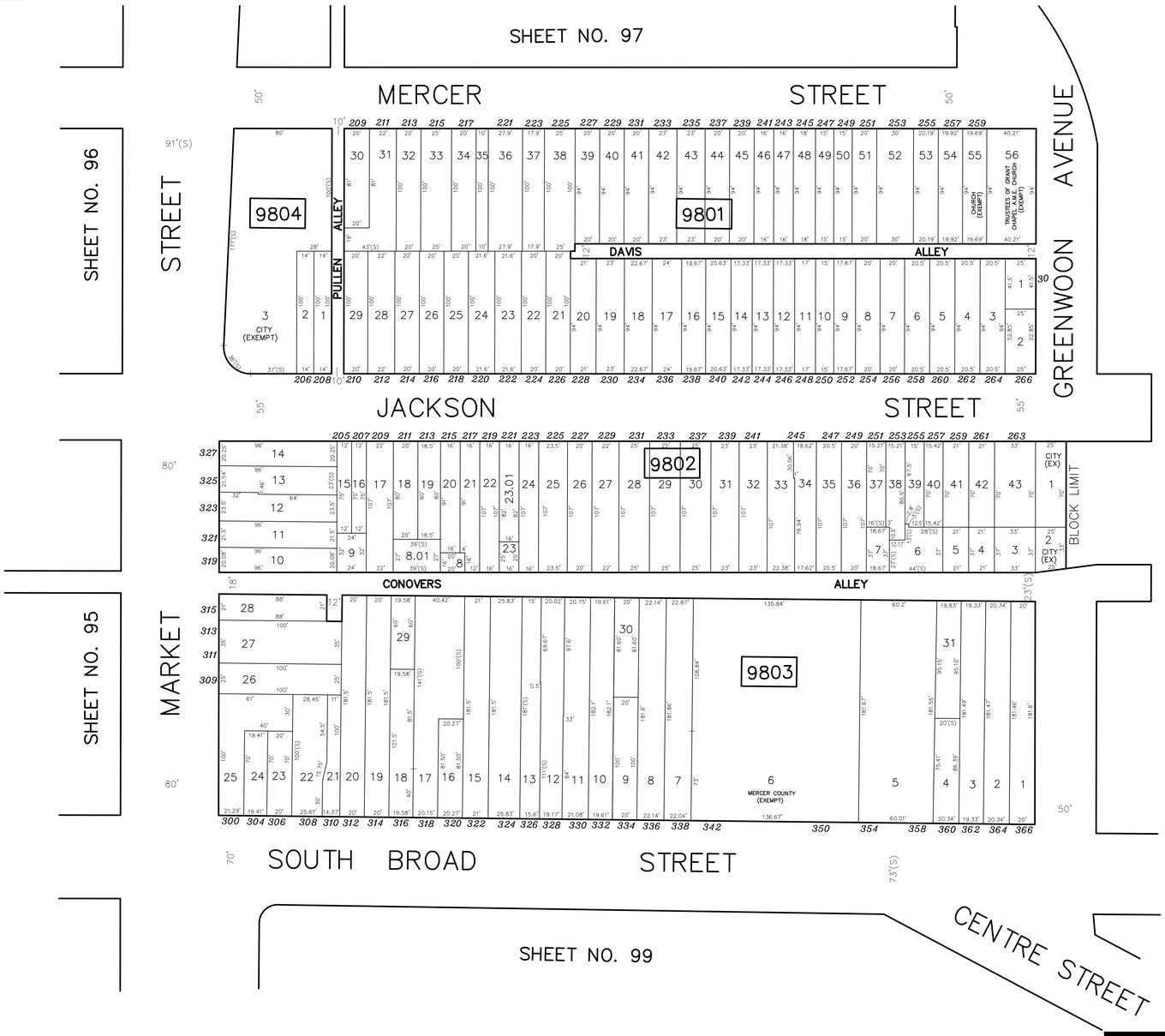

This sheet has been drawn using Computer Aided Drafting/Design, (CAD/D), and Coordinate Geometry (COGO).

THIS MAP HAS BEEN GIVEN A FORMAL CERTIFICATION BY THE DIVISION OF TAXATION ON JANUARY 9, 2003, SIGNED BY SANTO C. DiDONATO, CTA AND ASSIGNED SERIAL NUMBER 811

TAX MAP
CITY OF TRENTON

MERCER COUNTY, NEW JERSEY

SCALE 1"=50' MARCH 2000

HARRY J. SYPNIEWSKI
NEW JERSEY LICENSED LAND SURVEYOR No. 20808
van note–harvey associates, p.c.
777 Alexander Road, Princeton, N.J. 08540

3RD TAX AREA

SHEET NO. 98

SHEET NO. 98

SHEET NO. 100

SHEET NO. 95

SHEET NO. 107

SHEET NO. 102

SHEET NO. 107

SHEET NO. 108

SOUTH BROAD STREET

GREENWOOD AVE.

9902

DEL. RIVER TOLL BRIDGE (EXEMPT)

6

FREEWAY ROUTE 1

9901

3
1.08 Ac
LUTHERN HOUSING INC
(EXEMPT)

2
1.52 Ac
CHURCH OF THE SACRED HEART
(EXEMPT)

1
CHURCH OF THE SACRED HEART
(EXEMPT)

SHEPHERD STREET

CENTRE STREET

9902

1
CITY OF TRENTON
(EXEMPT)

4
AMTRAK (formerly UNJRR & Co)
Trenton to Jersey City-
South Trenton Branch
MAIN LINE

2
HOMEFRONT-TLC, INC
(EXEMPT)

512
510
508
506

3

FERRY STREET

MARKET STREET

COOPER STREET

9904

1
4.55 Ac
KINGSBURY CORP,C/O MODERATE INCOME
(EXEMPT)

9903

1
0.11 Ac±
Total

UNIT A-1 813 SF 1.01A

UNIT A-2 1,075 SF 1.02A

444
442
440
438
436
434
432
430
428
426
424
422
420
418
416
414
412
410

2
3
4
5
6
7
8
9
10
11
12
13
14
15
16

CITY (EXEMPT)

CITY (EXEMPT)

TAX AGT PENN RR (EX)

17

18

AMTRAK (formerly UNJRR & Co)
Trenton to Jersey City-Main Line
MAIN LINE

ROUTE 1 FREEWAY

HILLS AL.

NEW WARREN STREET

3RD TAX AREA
4TH TAX AREA

BLOCK LIMIT

LAMBERTON ST.

TRUE

This sheet has been drawn using Computer Aided Drafting/Design, (CAD/D), and Coordinate Geometry (COGO).

REVISIONS		
DATE	NAME	LIC. NO.
08/23/04	Robert R. Heggan (ARH)	17775

THIS MAP HAS BEEN GIVEN A FORMAL CERTIFICATION BY THE DIVISION OF TAXATION ON JANUARY 9, 2003, SIGNED BY SANTO C. DIDONATO, CTA AND ASSIGNED SERIAL NUMBER 811

TAX MAP
CITY OF TRENTON

MERCER COUNTY, NEW JERSEY

SCALE 1"=50' MARCH 2000

HARRY J. SYPNIEWSKI
NEW JERSEY LICENSED LAND SURVEYOR No. 20808
van note-harvey associates, p.c.
777 Alexander Road, Princeton, N.J. 08540

ARH – COA#24GA27973300

3RD TAX AREA

SHEET NO. 99

SHEET NO. 98

SHEET NO. 97

SHEET NO. 99

SHEET NO. 102

SHEET NO. 134

SHEET NO. 135

SHEET NO. 101

CENTRE STREET

STREET

GREENWOOD AVENUE

CONOVERS AL.

JACKSON STREET

DAVIS AL.

MERCER STREET

JOHNSTON AL.

CLA STREE

AVENUE

GREENWOOD

FREEWAY

N.J. STATE ROUTE 1

10002

BLOCK LIMIT

10003

4 CITY (EX)

5 CITY (EX)

3 CITY (EX)

6

2

1

301

402

11 13 15 17 19

BLOCK LIMIT

1 CITY OF TRENTON (EXEMPT)

BLOCK LIMIT

BLOCK LIMIT

2 AMTRAK (formerly UNJRR & Co) Trenton to Jersey City–CLASS III

3 2.77 Ac AMTRAK (formerly UNJRR & Co) Trenton to Jersey City–Main Line

4 AMTRAK (formerly UNJRR & Co) Trenton to Jersey City–CLASS III

6 CITY OF TRENTON (EXEMPT)

BLOCK LIMIT

BLOCK LIMIT

BLOCK LIMIT

3RD TAX AREA

9TH TAX AREA

B.L. 432

434

436

438

440

442

444

446

448

450

452

454

456

21 COUNTY (EX)

22 COUNTY (EX)

19.01 COUNTY EX

20 COUNTY (EX)

19 COUNTY (EX)

18 COUNTY (EX)

17 COUNTY (EX)

16 COUNTY (EX)

15 COUNTY (EXEMPT)

14 COUNTY (EXEMPT)

13 COUNTY (EX)

13.01 COUNTY (EX)

12 COUNTY (EX)

11 COUNTY (EX)

10 COUNTY (EX)

9 COUNTY (EX)

8 COUNTY (EX)

23 COUNTY (EX)

24

CITY OF TRENTON (EXEMPT)

FORMERLY CONOVER ALLY NOW VESTED IN CITY OF TRENTON VACATION ORDINACE NO. 07–02 DATE: JAN 8, 2007

10001

12.02 6.68 Ac MERCER COUNTY IMPROVEMENT AUTHORITY (EXEMPT)

FERRY STREET

SOUTH BROAD

HAMILTON AVENUE

N.J. STATE HIGHWAY ROUTE No. 129 EXCHANGE

3RD TAX AREA

9TH TAX AREA

REVISIONS				
DATE	BY	LIC.NO	BLOCK	LOT
4–04–03	HARRY J. SYPNIEWSKI	#20808		
08/23/04	Robert R. Heggan (ARH)	17775		
05/2009	ROBERT R. HEGGAN–ARH	17775	10001	19
08/2019	CHARLES E. ADAMSON	42627	10001	12.02

This sheet has been drawn using Computer Aided Drafting/Design, (CAD/D), and Coordinate Geometry (COGO).

THIS MAP HAS BEEN GIVEN A FORMAL CERTIFICATION BY THE DIVISION OF TAXATION ON JANUARY 9, 2003, SIGNED BY SANTO C. DIDONATO, CTA AND ASSIGNED SERIAL NUMBER 811

TAX MAP
CITY OF TRENTON

MERCER COUNTY, NEW JERSEY

SCALE 1"=50' MARCH 2000

HARRY J. SYPNIEWSKI
NEW JERSEY LICENSED LAND SURVEYOR No. 20808
van note–harvey associates, p.c.
777 Alexander Road, Princeton, N.J. 08540

COA# 24GA27973300

3RD TAX AREA

SHEET NO. 100

REVISIONS				
DATE	BY	LIC.NO	BLOCK	LOT
4-04-03	HARRY J. SYPNIEWSKI	#20808		
05/2009	ROBERT R. HEGGAN-ARH	17775	10101	2-4

TRUE

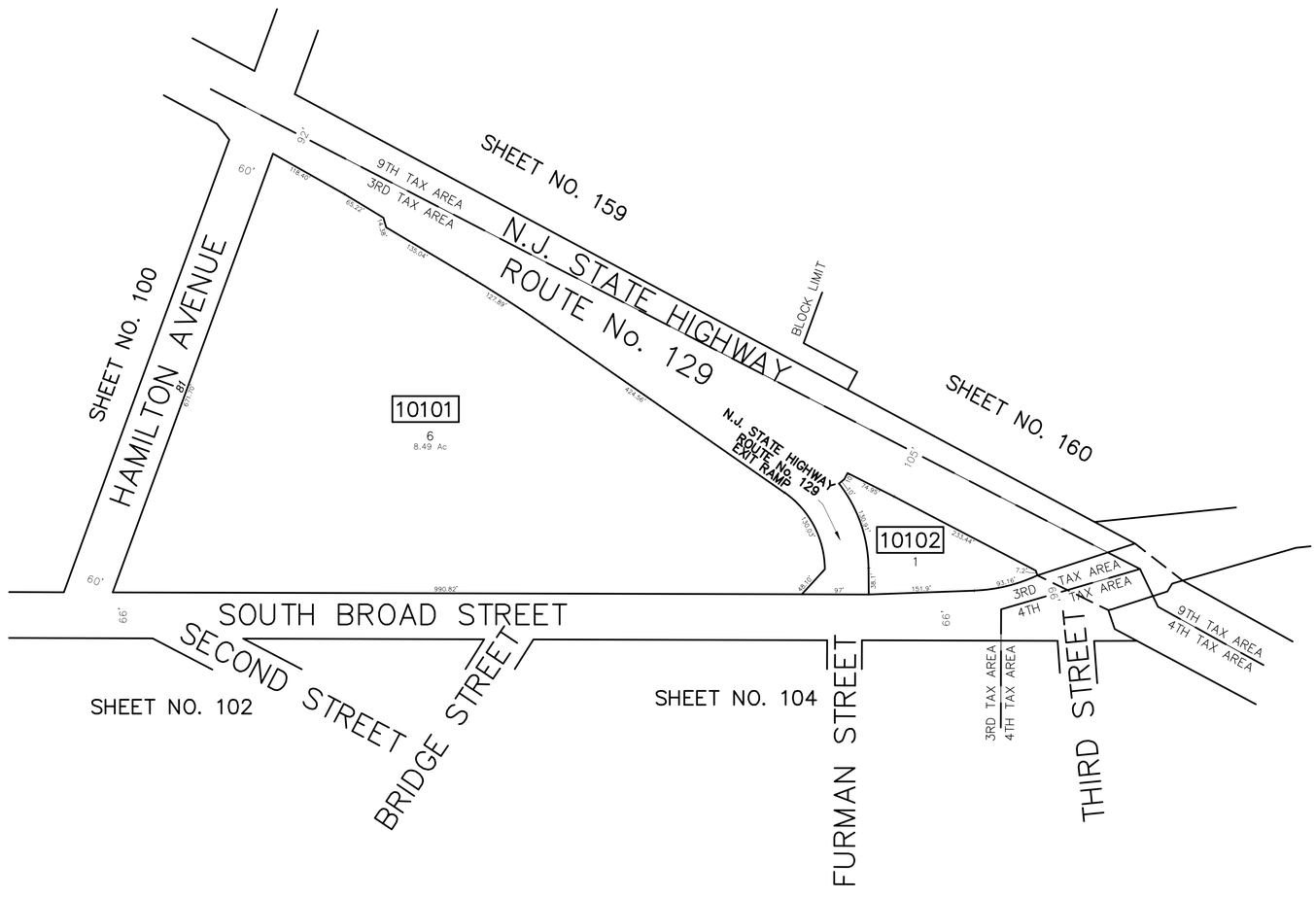

This sheet has been drawn using Computer Aided Drafting/Design, (CAD/D), and Coordinate Geometry (COGO).

THIS MAP HAS BEEN GIVEN A FORMAL CERTIFICATION BY THE DIVISION OF TAXATION ON JANUARY 9, 2003, SIGNED BY SANTO C. DIDONATO, CTA AND ASSIGNED SERIAL NUMBER 811

TAX MAP
CITY OF TRENTON

MERCER COUNTY, NEW JERSEY

SCALE 1"=100' MARCH 2000

HARRY J. SYPNIEWSKI
NEW JERSEY LICENSED LAND SURVEYOR No. 20808
van note-harvey associates, p.c.
777 Alexander Road, Princeton, N.J. 08540

COA# 24GA27973300

3RD TAX AREA

SHEET NO. 101

REVISIONS		
DATE	NAME	LIC. NO.
08/23/04	Robert R. Heggan (ARH)	17775

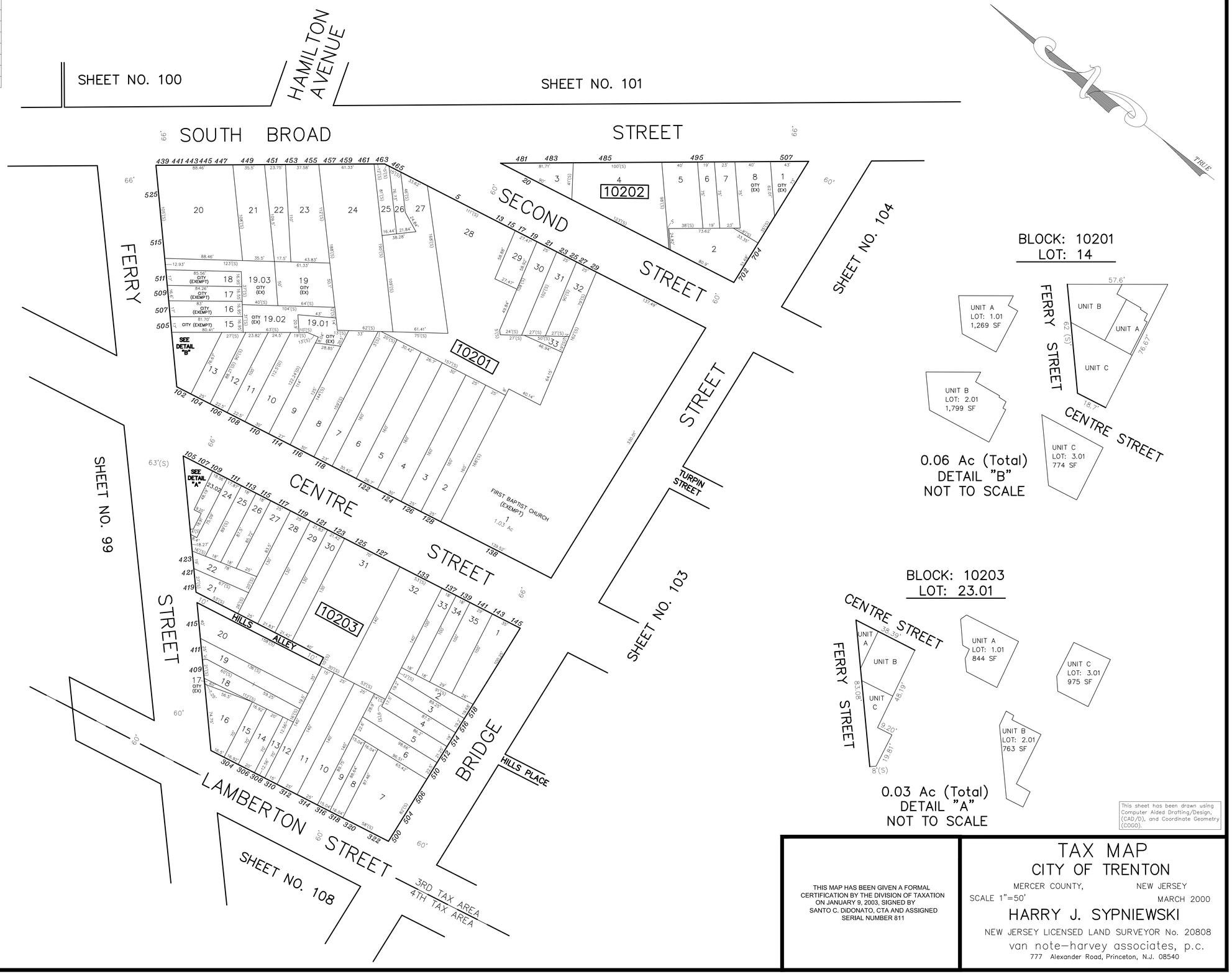

This sheet has been drawn using Computer Aided Drafting/Design, (CAD/D), and Coordinate Geometry (COGO).

THIS MAP HAS BEEN GIVEN A FORMAL CERTIFICATION BY THE DIVISION OF TAXATION ON JANUARY 9, 2003, SIGNED BY SANTO C. DIDONATO, CTA AND ASSIGNED SERIAL NUMBER 811

TAX MAP
CITY OF TRENTON

MERCER COUNTY, NEW JERSEY

SCALE 1"=50' MARCH 2000

HARRY J. SYPNIEWSKI
NEW JERSEY LICENSED LAND SURVEYOR No. 20808
van note–harvey associates, p.c.
777 Alexander Road, Princeton, N.J. 08540

ARH – COA#24GA27973300

3RD TAX AREA

SHEET NO. 102

REVISIONS		
DATE	NAME	LIC. NO.
09/15/08	Robert R. Heggan (ARH)	17775
07/27/09	Robert R. Heggan (ARH)	17775
06/14/10	Robert R. Heggan (ARH)	17775
2/28/2020	CHARLES E. ADAMSON (RVE)	42627

SHEET NO. 104

TRUE

SECOND STREET

TURPIN STREET

CENTRE STREET

FEDERAL STREET

FURMAN STREET

BRIDGE STREET

HILLS PLACE

LAMBERTON STREET

3RD TAX AREA
4TH TAX AREA

10301

10302

10303

10304

10305

10306

10307

10308

SEE DETAIL SHEET 103.01

CITY OF TRENTON (EXEMPT)

BOYS CLUB (EXEMPT)

DAMASCUS CHRISTIAN CHURCH (EXEMPT)

CHURCH (EXEMPT)

H.A. (EX)

SHEET NO. 102

SHEET NO. 105

SHEET NO. 110

STEAMBOAT ST.

This sheet has been drawn using Computer Aided Drafting/Design, (CAD/D), and Coordinate Geometry (COGO).

TAX MAP
CITY OF TRENTON

MERCER COUNTY, NEW JERSEY

SCALE 1"=50' MARCH 2000

HARRY J. SYPNIEWSKI
NEW JERSEY LICENSED LAND SURVEYOR No. 20808
van note–harvey associates, p.c.
777 Alexander Road, Princeton, N.J. 08540

ARH – COA#24GA27973300

REVISIONS				
DATE	BY	LIC.NO	BLOCK	LOT
09/15/08	Robert R. Heggan (ARH)	17775		
05/2009	ROBERT R. HEGGAN–ARH	17775	10309 to 10303	

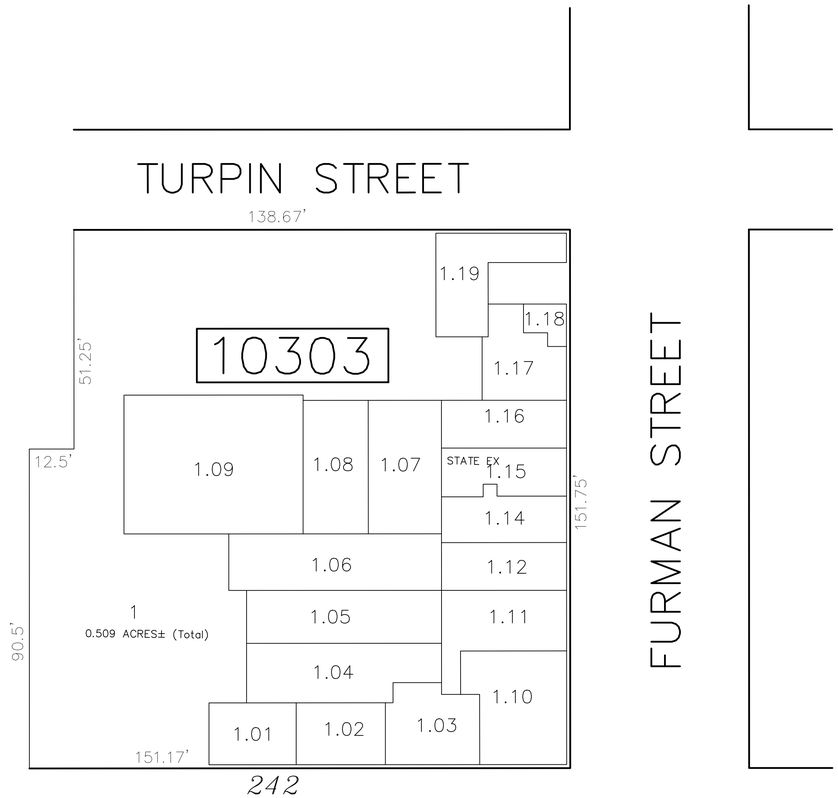

CRACKER FACTORY
BLOCK 10303 LOT 1

BLOCK NO.	LOT NO.	UNIT NO.	FLOOR LEVEL	SQ. FT.
10303	1.01	1	1, 2, & 3	1,173
	1.02	2	1, 2, & 3	1,053
	1.03	3	1 & 2	718
	1.04	4	1 & 2	1,365
	1.05	5	1 & 2	1,315
	1.06	6	1 & 2	1,424
	1.07	7	1 & 2	1,236
	1.08	8	1 & 2	1,298
	1.09	9	1 & LOWER LEVEL	1,741
	1.10	10	1 & 2	1,444
	1.11	11	1 & 2	1,212
	1.12	12	1 & 2	872
	1.14	14	1 & 2	854
	1.15	15	1 & 2	926
	1.16	16	1 & 2	852
	1.17	17	1 & 2	890
	1.18	18	2	700
	1.19	19	1 & 2	922

This sheet has been drawn using Computer Aided Drafting/Design, (CAD/D), and Coordinate Geometry (COGO).

THIS MAP HAS BEEN GIVEN A FORMAL CERTIFICATION BY THE DIVISION OF TAXATION ON JANUARY 9, 2003, SIGNED BY SANTO C. DiDONATO, CTA AND ASSIGNED SERIAL NUMBER 811

TAX MAP
CITY OF TRENTON

MERCER COUNTY, NEW JERSEY
SCALE 1"=20' MARCH 2000

HARRY J. SYPNIEWSKI
NEW JERSEY LICENSED LAND SURVEYOR No. 20808
van note–harvey associates, p.c.
777 Alexander Road, Princeton, N.J. 08540

COA# 24GA27973300

3RD TAX AREA

SHEET NO. 103.01

REVISIONS		
DATE	NAME	LIC. NO.
4-15-03	HARRY J. SYPNIEWSKI	#20808
08/2019	CHARLES E. ADAMSON	#42627
01/2020	CHARLES E. ADAMSON	#42627

TRUE

SHEET NO. 170

SHEET NO. 169

SHEET NO. 101

SHEET NO. 102

SHEET NO. 106

SHEET NO. 103

N.J. STATE HIGHWAY
ROUTE No. 29

9TH TAX AREA
3RD TAX AREA

3RD TAX AREA
4TH TAX AREA

9TH TAX AREA
4TH TAX AREA

N.J. STATE HIGHWAY
ROUTE No. 29

N.J. STATE HIGHWAY
ROUTE No. 29
EXIT RAMP

STREET

SOUTH BROAD

BRIDGE STREET

SECOND STREET

THIRD STREET

FURMAN STREET

FEDERAL STREET

4TH TAX AREA
3RD TAX AREA

BLOCK LIMIT

NICKLIN ALLEY

HOLLY ALLEY

VARIABLE WIDTH RAILROAD EASEMENT

10401

10402
12
1.69 Ac

10403

10404

10405

This sheet has been drawn using Computer Aided Drafting/Design, (CAD/D), and Coordinate Geometry (COGO).

THIS MAP HAS BEEN GIVEN A FORMAL CERTIFICATION BY THE DIVISION OF TAXATION ON JANUARY 9, 2003, SIGNED BY SANTO C. DiDONATO, CTA AND ASSIGNED SERIAL NUMBER 811

TAX MAP
CITY OF TRENTON

MERCER COUNTY, NEW JERSEY

SCALE 1"=50' MARCH 2000

HARRY J. SYPNIEWSKI
NEW JERSEY LICENSED LAND SURVEYOR No. 20808
van note-harvey associates, p.c.
777 Alexander Road, Princeton, N.J. 08540

SHEET NO. 106

TRUE

SECOND STREET

FEDERAL

TURPIN ALLEY

DOANE ALLEY

TILTON ALLEY

4TH TAX AREA
6TH TAX AREA

CASS STREET

10503

10501

10502

10504

10505

WORD TO THE WORLD MINISTRIES, INC. (EXEMPT)

ST. PETER & PAUL'S SLAVONICK CATHOLIC CHURCH (EXEMPT)

ST. PETER & PAUL'S SLAVONICK CATHOLIC CHURCH (EXEMPT) 5.01

BETHLEHEM BAPTIST CHURCH (EXEMPT)

HUSTON ALLEY

CENTRE STREET

LAMBERTON STREET

HILLS PLACE

LEXINGTON STREET

SHEET NO. 103

SHEET NO. 115

SHEET NO. 112

REVISIONS		
DATE	NAME	LIC. NO.

This sheet has been drawn using Computer Aided Drafting/Design, (CAD/D), and Coordinate Geometry (COGO).

THIS MAP HAS BEEN GIVEN A FORMAL CERTIFICATION BY THE DIVISION OF TAXATION ON JANUARY 9, 2003, SIGNED BY SANTO C. DiDONATO, CTA AND ASSIGNED SERIAL NUMBER 811

TAX MAP
CITY OF TRENTON

MERCER COUNTY, NEW JERSEY

SCALE 1"=50' MARCH 2000

HARRY J. SYPNIEWSKI
NEW JERSEY LICENSED LAND SURVEYOR No. 20808
van note–harvey associates, p.c.
777 Alexander Road, Princeton, N.J. 08540

REVISIONS		
DATE	NAME	LIC. NO.
4-15-03	HARRY J. SYPNIEWSKI	#20808
08/23/04	Robert R. Heggan (ARH)	17775

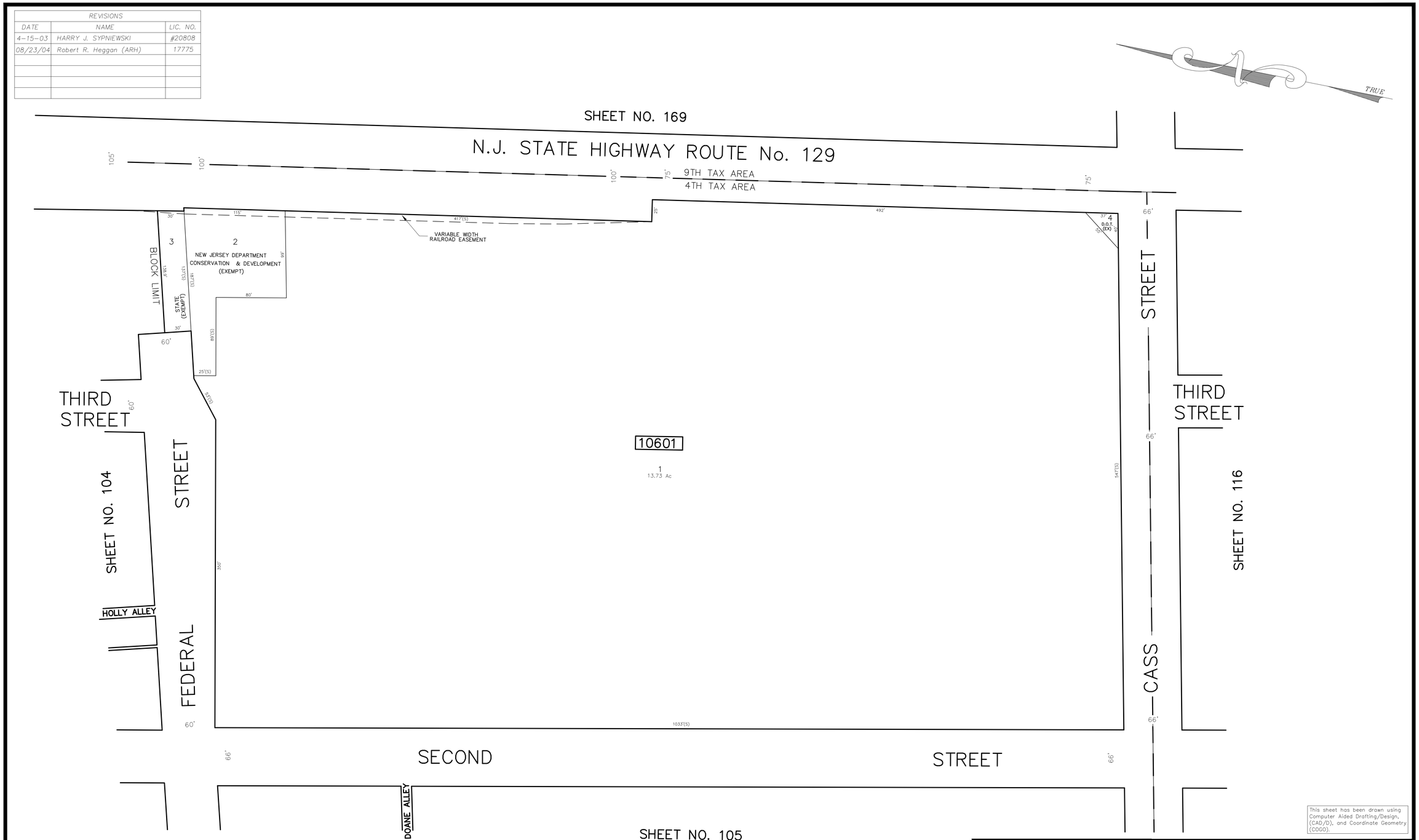

This sheet has been drawn using Computer Aided Drafting/Design, (CAD/D), and Coordinate Geometry (COGO).

THIS MAP HAS BEEN GIVEN A FORMAL CERTIFICATION BY THE DIVISION OF TAXATION ON JANUARY 9, 2003, SIGNED BY SANTO C. DiDONATO, CTA AND ASSIGNED SERIAL NUMBER 811

TAX MAP
CITY OF TRENTON

MERCER COUNTY, NEW JERSEY

SCALE 1"=50' MARCH 2000

HARRY J. SYPNIEWSKI

NEW JERSEY LICENSED LAND SURVEYOR No. 20808

van note-harvey associates, p.c.

777 Alexander Road, Princeton, N.J. 08540

ARH - COA#24GA27973300

4TH TAX AREA SHEET NO. 106

REVISIONS		
DATE	NAME	LIC. NO.
7/27/09	Robert R. Heggan (ARH)	17775

TRUE

SHEET NO. 95

SHEET NO. 99

SHEET NO. 108

SHEET NO. 109

SHEET NO. 1

SHEET NO. 20

LIVINGSTON ST. EXT. 80'

NEW WARREN STREET

SOUTH WARREN STREET

MARKET STREET 25'

JOHN FITCH WAY 70' 60'

MEMORIAL DRIVE

ROUTE 29 JOHN FITCH PARKWAY

DELAWARE RIVER

ASSUNPINK CREEK CULVERT

BLOCK LIMIT

3RD TAX AREA

4TH TAX AREA

1ST TAX AREA

2ND TAX AREA

10702

1
2.37 Ac
COUNTY OF MERCER
(EXEMPT)

10703

3
6.68 Ac
STATE OF NEW JERSEY
(EXEMPT)

1
5.90 Ac
THE TRENTON PARKING UTILITY
(EXEMPT)

10701

3
8.23 Ac
STATE OF NEW JERSEY
DEPT. OF THE TREASURY
(EXEMPT)

2
8.46 Ac
STATE OF NEW JERSEY
DEPT. OF THE TREASURY
(EXEMPT)

1
4.65 Ac
STATE OF NEW JERSEY
DEPT. OF THE TREASURY
(EXEMPT)

CITY OF TRENTON (EXEMPT) 2.02

2
1.58 Ac±
CITY OF TRENTON
(EXEMPT)

2.01
1.02 Ac±
CITY OF TRENTON
(EXEMPT)

10704

1
CITY OF TRENTON
(EXEMPT)

This sheet has been drawn using Computer Aided Drafting/Design, (CAD/D), and Coordinate Geometry (COGO).

THIS MAP HAS BEEN GIVEN A FORMAL CERTIFICATION BY THE DIVISION OF TAXATION ON JANUARY 9, 2003, SIGNED BY SANTO C. DiDONATO, CTA AND ASSIGNED SERIAL NUMBER 811

TAX MAP
CITY OF TRENTON

MERCER COUNTY, NEW JERSEY

SCALE 1"=100' MARCH 2000

HARRY J. SYPNIEWSKI
NEW JERSEY LICENSED LAND SURVEYOR No. 20808
van note-harvey associates, p.c.
777 Alexander Road, Princeton, N.J. 08540

REVISIONS		
DATE	NAME	LIC. NO.

TRUE

SHEET NO. 102

SHEET NO. 99

3RD TAX AREA
4TH TAX AREA

BLOCK LIMIT

LAMBERTON STREET

NEW WARREN STREET

FERRY STREET

POWER STREET

DAYMOND STREET

SHEET NO. 110

ROUTE 1 FREEWAY

NEW WARREN STREET

DELAWARE TOLL BRIDGE COMM. (EXEMPT)

AMTRAK (formerly UNJRR & Co.)
Trenton to Jersey City–Main Line

10801
3

10802
8

10803

10804
1
1.61 Ac
THE TRENTON PARKING UTILITY
(EXEMPT)

2
1.44 Ac
THE TRENTON PARKING UTILITY
(EXEMPT)

SHEET NO. 107

BRIDGE STREET

BRIDGE

UNION STREET

SHEET NO. 109

This sheet has been drawn using Computer Aided Drafting/Design, (CAD/D), and Coordinate Geometry (COGO).

THIS MAP HAS BEEN GIVEN A FORMAL CERTIFICATION BY THE DIVISION OF TAXATION ON JANUARY 9, 2003, SIGNED BY SANTO C. DIDONATO, CTA AND ASSIGNED SERIAL NUMBER 811

TAX MAP
CITY OF TRENTON

MERCER COUNTY, NEW JERSEY

SCALE 1"=50' MARCH 2000

HARRY J. SYPNIEWSKI
NEW JERSEY LICENSED LAND SURVEYOR No. 20808
van note–harvey associates, p.c.
777 Alexander Road, Princeton, N.J. 08540

4TH TAX AREA

SHEET NO. 108

REVISIONS		
DATE	NAME	LIC. NO.
4-15-03	HARRY J. SYPNIEWSKI	#20808

SHEET NO. 108

SHEET NO. 110

SHEET NO. 111

SHEET NO. 107

BRIDGE STREET

UNION STREET

UNION ST.

FERRY STREET

SOUTH WARREN STREET

ROUTE 1 FREEWAY

BRIDGE STREET

ROUTE 29

NORTHBOUND

SOUTHBOUND

ROUTE 29

DELAWARE RIVER

BLOCK LIMIT

BLOCK LIMIT

BLOCK LIMIT

BLOCK LIMIT

AMTRAK (formerly UNJRB & Co) Trenton to Jersey City-Main Line

DELAWARE RIVER JOINT TOLL BRIDGE COMMISSION

NEW ZION BAPTIST CHURCH (EXEMPT)

THE TRENTON PARKING UTILITY (EXEMPT)

10903

1
1.21 Ac
THE TRENTON PARKING UTILITY
(EXEMPT)

10902

1
1.99 Ac
CITY OF TRENTON
(EXEMPT)

10901

16
1.67 Ac

11.01

18 CITY (EXEMPT)
17 TAX AGT (EXEMPT)
1 H.A. (EXEMPT)
2
3 CITY (EX)
4
5
6 CITY (EXEMPT)
7 TAX AGT (EXEMPT)
8
9
10 CITY (EX)
15 TAX AGT (EXEMPT)
14
11 CITY (EXEMPT)
12
13

152 150 148 146 144 142 140 138 134 128 124 122 120

740 742 744

This sheet has been drawn using Computer Aided Drafting/Design, (CAD/D), and Coordinate Geometry (COGO).

THIS MAP HAS BEEN GIVEN A FORMAL CERTIFICATION BY THE DIVISION OF TAXATION ON JANUARY 9, 2003, SIGNED BY SANTO C. DiDONATO, CTA AND ASSIGNED SERIAL NUMBER 811

TAX MAP
CITY OF TRENTON

MERCER COUNTY, NEW JERSEY

SCALE 1"=50' MARCH 2000

HARRY J. SYPNIEWSKI
NEW JERSEY LICENSED LAND SURVEYOR No. 20808
van note-harvey associates, p.c.
777 Alexander Road, Princeton, N.J. 08540

4TH TAX AREA

SHEET NO. 109

REVISIONS		
DATE	NAME	LIC. NO.
7/27/09	Robert R. Heggan (ARH)	17775
01/22/10	Robert R. Heggan (ARH)	17775

TRUE

SHEET NO. 103

FURMAN STREET

LAMBERTON STREET

3RD TAX AREA
4TH TAX AREA

POWER STREET

DAYMOND STREET

ASBURY STREET

STEAMBOAT STREET

FEDERAL STREET

COATES STREET

BOWDEN ALLEY

BRIDGE STREET

FERRY STREET

UNION STREET

BLOCK 109 LIMIT

11001 11002 11003 11004 11005 11006

SHEET NO. 108

SHEET NO. 112

SHHET NO. 109

SHHET NO. 111

This sheet has been drawn using Computer Aided Drafting/Design, (CAD/D), and Coordinate Geometry (COGO).

THIS MAP HAS BEEN GIVEN A FORMAL CERTIFICATION BY THE DIVISION OF TAXATION ON JANUARY 9, 2003, SIGNED BY SANTO C. DIDONATO, CTA AND ASSIGNED SERIAL NUMBER 811

TAX MAP
CITY OF TRENTON

MERCER COUNTY, NEW JERSEY

SCALE 1"=50' MARCH 2000

HARRY J. SYPNIEWSKI
NEW JERSEY LICENSED LAND SURVEYOR No. 20808
van note–harvey associates, p.c.
777 Alexander Road, Princeton, N.J. 08540

4TH TAX AREA

SHEET NO. 110

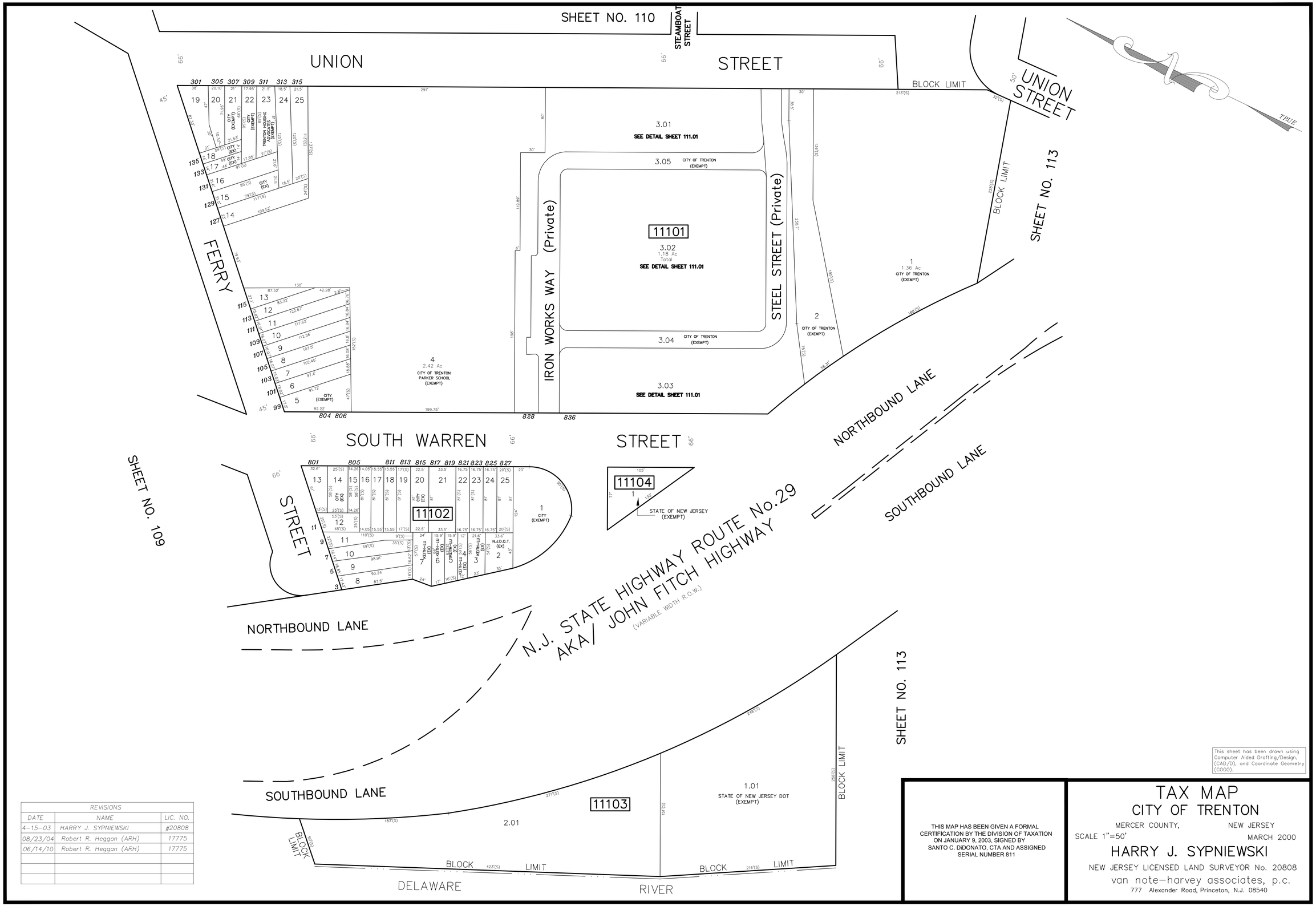

REVISIONS		
DATE	NAME	LIC. NO.
4-15-03	HARRY J. SYPNIEWSKI	#20808
08/23/04	Robert R. Heggan (ARH)	17775
06/14/10	Robert R. Heggan (ARH)	17775

This sheet has been drawn using Computer Aided Drafting/Design, (CAD/D), and Coordinate Geometry (COGO).

THIS MAP HAS BEEN GIVEN A FORMAL CERTIFICATION BY THE DIVISION OF TAXATION ON JANUARY 9, 2003, SIGNED BY SANTO C. DiDONATO, CTA AND ASSIGNED SERIAL NUMBER 811

TAX MAP
CITY OF TRENTON

MERCER COUNTY, NEW JERSEY

SCALE 1"=50' MARCH 2000

HARRY J. SYPNIEWSKI

NEW JERSEY LICENSED LAND SURVEYOR No. 20808

van note-harvey associates, p.c.

777 Alexander Road, Princeton, N.J. 08540

ARH - COA#24GA27973300

REVISIONS		
DATE	NAME	LIC. NO.

COOPER CROSSINGS
BLOCK 11101 LOTS 3.01 – 3.05

LOT 3.01 = 28,461 SF
LOT 3.02 = 51,505 SF
LOT 3.03 = 25,593 SF
LOT 3.04 = 14,434 SF
LOT 3.05 = 13,470 SF

TOTAL AREA = 134,572 SF (3.09 ACRES)

BLOCK	LOT NO.	UNIT NO.	FLOOR LEVEL	SQ. FT.
11101	3.0101	101	1	1,134
	3.0102	102	2	1,134
	3.0103	103	1	1,144
	3.0104	104	2	1,144
	3.0105	105	1	1,144
	3.0106	106	2	1,144
	3.0107	107	1	1,144
	3.0108	108	2	1,144
	3.0109	109	1	1,144
	3.0110	110	2	1,144
	3.0111	111	1	1,144
	3.0112	112	2	1,144
	3.0113	113	1	1,144
	3.0114	114	2	1,144
	3.0115	115	1	1,144
	3.0116	116	2	1,144
	3.0117	117	1	1,144
	3.0118	118	2	1,144
	3.0119	119	1	1,144
	3.0120	120	2	1,144
	3.0121	121	1	1,134
	3.0122	122	2	1,134
	3.0201	201	1	1,134
	3.0202	202	2	1,134
	3.0203	203	1	1,144
	3.0204	204	2	1,144
	3.0205	205	1	1,144
	3.0206	206	2	1,144
	3.0207	207	1	1,144
	3.0208	208	2	1,144
	3.0209	209	1	1,144
	3.0210	210	2	1,144
	3.0211	211	1	1,144
	3.0212	212	2	1,144
	3.0213	213	1	1,144
	3.0214	214	2	1,144
	3.0215	215	1	1,144
	3.0216	216	2	1,144
	3.0217	217	1	1,144
	3.0218	218	2	1,144
	3.0219	219	1	1,144
	3.0220	220	2	1,144
	3.0221	221	1	1,134
	3.0222	222	2	1,134
	3.0223	223	1	1,134
	3.0224	224	2	1,134
	3.0225	225	1	1,144
	3.0226	226	2	1,144
	3.0227	227	1	1,144
	3.0228	228	2	1,144
	3.0229	229	1	1,144
	3.0230	230	2	1,144
	3.0231	231	1	1,144
	3.0232	232	2	1,144
	3.0233	233	1	1,144
	3.0234	234	2	1,144
	3.0235	235	1	1,144
	3.0236	236	2	1,144
	3.0237	237	1	1,144
	3.0238	238	2	1,144
	3.0239	239	1	1,144
	3.0240	240	2	1,144
	3.0241	241	1	1,144
	3.0242	242	2	1,144
	3.0243	243	1	1,134
	3.0244	244	2	1,134
	3.0301	301	1	1,134
	3.0302	302	2	1,134
	3.0303	303	1	1,144
	3.0304	304	2	1,144
	3.0305	305	1	1,144
	3.0306	306	2	1,144
	3.0307	307	1	1,144
	3.0308	308	2	1,144
	3.0309	309	1	1,144
	3.0310	310	2	1,144
	3.0311	311	1	1,144
	3.0312	312	2	1,144
	3.0313	313	1	1,144
	3.0314	314	2	1,144
	3.0315	315	1	1,144
	3.0316	316	2	1,144
	3.0317	317	1	1,144
	3.0318	318	2	1,144
	3.0319	319	1	1,144
	3.0320	320	2	1,144
	3.0321	321	1	1,134
	3.0322	322	2	1,134

ADDRESS NOTE:
"A" = 1ST FLOOR UNIT
"B" = 2ND FLOOR UNIT

SHEET NO. 110

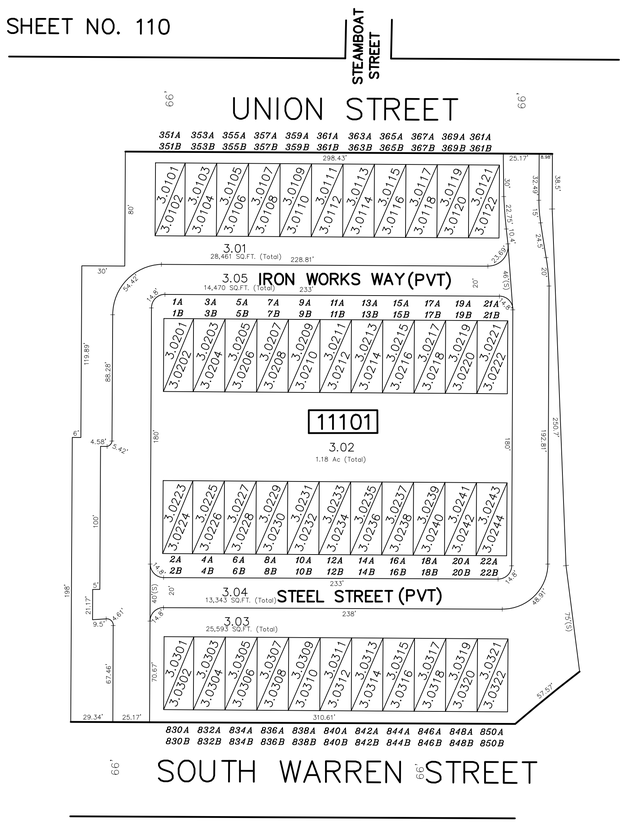

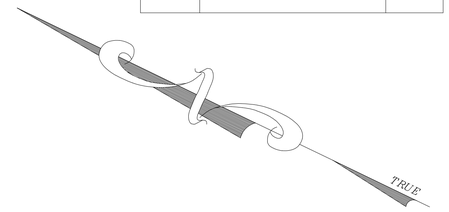

This sheet has been drawn using Computer Aided Drafting/Design, (CAD/D), and Coordinate Geometry (COGO).

THIS MAP HAS BEEN GIVEN A FORMAL CERTIFICATION BY THE DIVISION OF TAXATION ON JANUARY 9, 2003, SIGNED BY SANTO C. DiDONATO, CTA AND ASSIGNED SERIAL NUMBER 811

TAX MAP
CITY OF TRENTON

MERCER COUNTY, NEW JERSEY
SCALE 1"=50' MARCH 2000

HARRY J. SYPNIEWSKI
NEW JERSEY LICENSED LAND SURVEYOR No. 20808
van note–harvey associates, p.c.
777 Alexander Road, Princeton, N.J. 08540
ARH – COA#24GA27973300

4TH TAX AREA

REVISIONS		
DATE	NAME	LIC. NO.
4-15-03	HARRY J. SYPNIEWSKI	#20808
7/27/09	Robert R. Heggan (ARH)	17775

TRUE

SHEET NO. 105

SHEET NO. 110

SHEET NO. 114

SHEET NO. 113

LAMBERTON STREET

CASS STREET

LEXINGTON STREET

COATES STREET

FEDERAL STREET

UNION STREET

11201

11202

11203

3
1.52 Ac

1.01
STATE (EXEMPT)

CITY (EXEMPT)

BLOCK LIMIT

4TH TAX AREA
6TH TAX AREA

N.J. STATE HIGHWAY ROUTE 29
AKA: JOHN FITCH HIGHWAY
(VARIABLE WIDHT R.O.W.)

NORTHBOUND LANE

SOUTHBOUND LANE

This sheet has been drawn using Computer Aided Drafting/Design, (CAD/D), and Coordinate Geometry (COGO).

THIS MAP HAS BEEN GIVEN A FORMAL CERTIFICATION BY THE DIVISION OF TAXATION ON JANUARY 9, 2003, SIGNED BY SANTO C. DIDONATO, CTA AND ASSIGNED SERIAL NUMBER 811

TAX MAP
CITY OF TRENTON

MERCER COUNTY, NEW JERSEY

SCALE 1"=50' MARCH 2000

HARRY J. SYPNIEWSKI
NEW JERSEY LICENSED LAND SURVEYOR No. 20808
van note-harvey associates, p.c.
777 Alexander Road, Princeton, N.J. 08540

4TH TAX AREA

SHEET NO. 112

REVISIONS		
DATE	NAME	LIC. NO.
4-15-03	HARRY J. SYPNIESKI	#20808
08/23/04	Robert R. Heggan (ARH)	17775

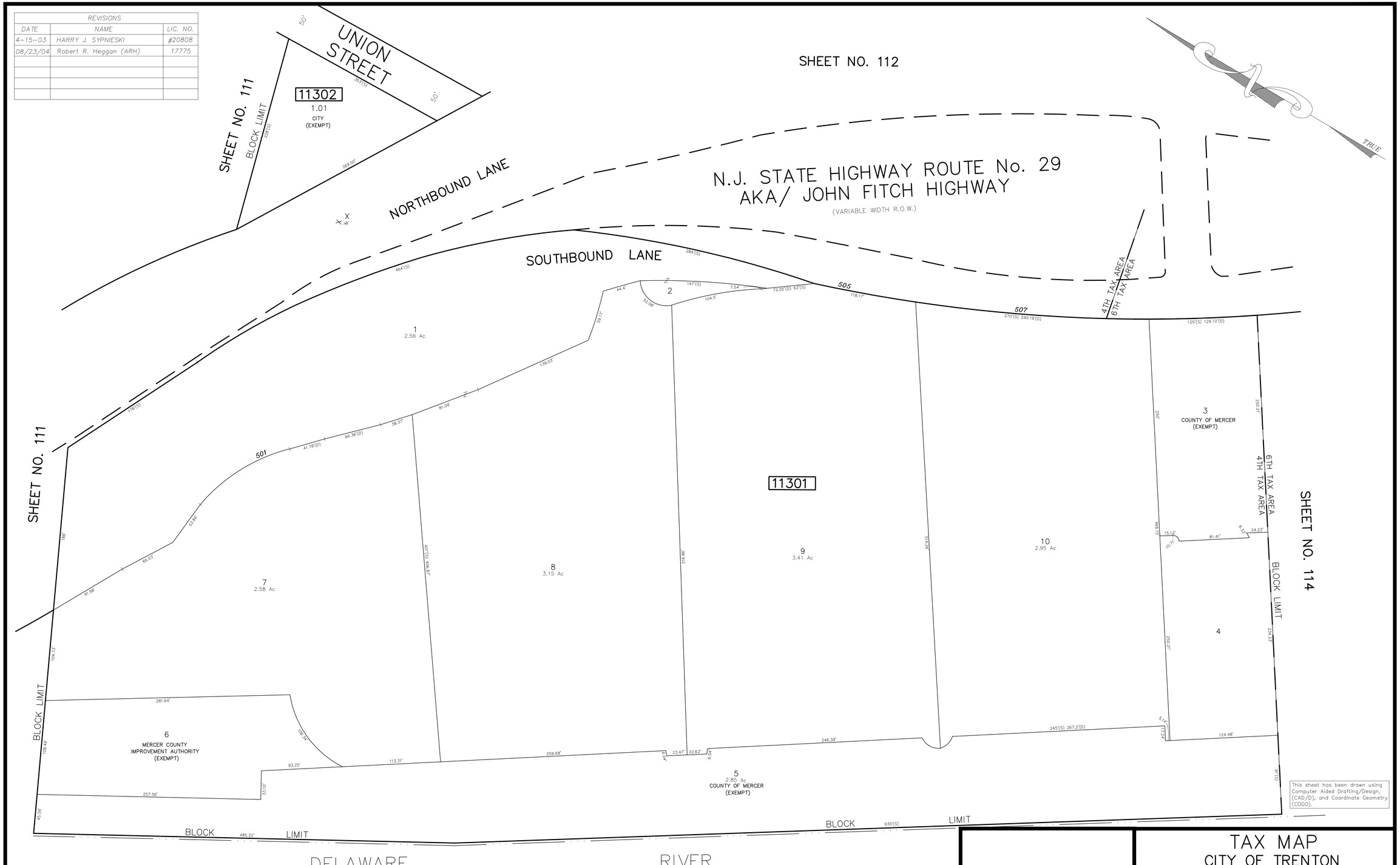

This sheet has been drawn using Computer Aided Drafting/Design, (CAD/D), and Coordinate Geometry (COGO).

THIS MAP HAS BEEN GIVEN A FORMAL CERTIFICATION BY THE DIVISION OF TAXATION ON JANUARY 9, 2003, SIGNED BY SANTO C. DiDONATO, CTA AND ASSIGNED SERIAL NUMBER 811

TAX MAP
CITY OF TRENTON

MERCER COUNTY, NEW JERSEY

SCALE 1"=50' MARCH 2000

HARRY J. SYPNIEWSKI

NEW JERSEY LICENSED LAND SURVEYOR No. 20808

van note-harvey associates, p.c.

777 Alexander Road, Princeton, N.J. 08540

ARH - COA#24GA27973300

REVISIONS		
DATE	NAME	LIC. NO.
4-15-03	HARRY J. SYPNIEWSKI	20808

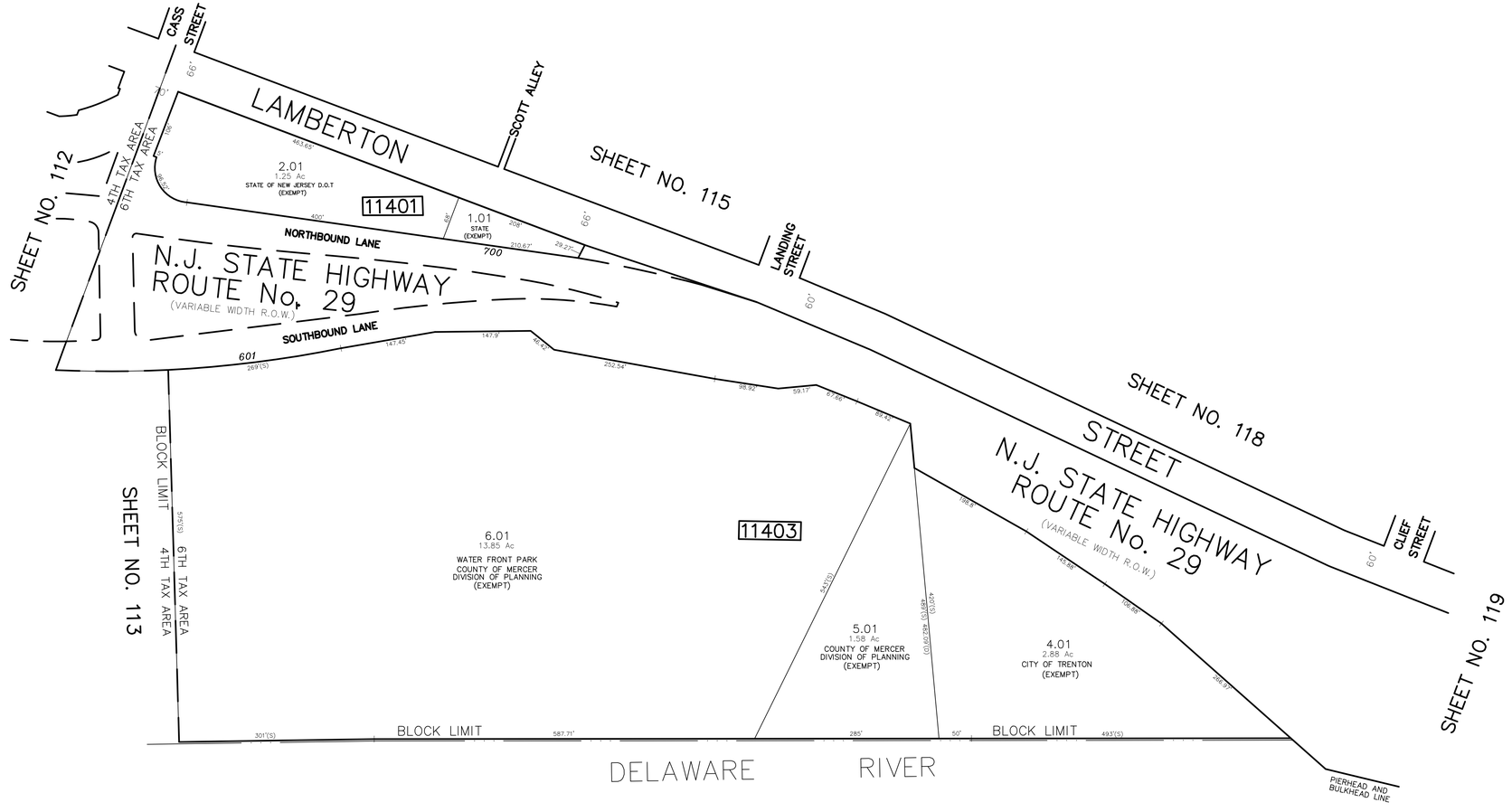

This sheet has been drawn using Computer Aided Drafting/Design, (CAD/D), and Coordinate Geometry (COGO).

THIS MAP HAS BEEN GIVEN A FORMAL CERTIFICATION BY THE DIVISION OF TAXATION ON JANUARY 9, 2003, SIGNED BY SANTO C. DiDONATO, CTA AND ASSIGNED SERIAL NUMBER 811

TAX MAP
CITY OF TRENTON

MERCER COUNTY, NEW JERSEY

SCALE 1"=100' MARCH 2000

HARRY J. SYPNIEWSKI
NEW JERSEY LICENSED LAND SURVEYOR No. 20808
van note-harvey associates, p.c.
777 Alexander Road, Princeton, N.J. 08540

6TH TAX AREA SHEET NO. 114

REVISIONS		
DATE	NAME	LIC. NO.

SHEET NO. 116

TRUE

TEMPLE STREET

SCHENCK STREET

SECOND STREET

THIRD STREET

FOURTH STREET

FIFTH STREET

SIXTH STREET

SEVENTH STREET

EIGHTH STREET

NINTH STREET

TENTH STREET

ELEVENTH STREET

TWELFTH STREET

HUSTON ALLEY

TILTON ALLEY

LOUGUE ALLEY

INGLETON ALLEY

SCHENCK STREET

CITY OF TRENTON (EXEMPT)

CITY OF TRENTON (EXEMPT)

CENTRE STREET

HILLS ALLEY

SCOTT ALLEY

CASS STREET

LANDING

HILLS ALLEY

LAMBERTON STREET

4TH TAX AREA

6TH TAX AREA

SHEET NO. 105

SHEET NO. 118

SHEET NO. 114

JOHN FITCH WAY

This sheet has been drawn using Computer Aided Drafting/Design, (CAD/D), and Coordinate Geometry (COGO).

THIS MAP HAS BEEN GIVEN A FORMAL CERTIFICATION BY THE DIVISION OF TAXATION ON JANUARY 9, 2003, SIGNED BY SANTO C. DiDONATO, CTA AND ASSIGNED SERIAL NUMBER 811

TAX MAP
CITY OF TRENTON

MERCER COUNTY, NEW JERSEY

SCALE 1"=50' MARCH 2000

HARRY J. SYPNIEWSKI
NEW JERSEY LICENSED LAND SURVEYOR No. 20808
van note–harvey associates, p.c.
777 Alexander Road, Princeton, N.J. 08540

6TH TAX AREA

SHEET NO. 115

REVISIONS		
DATE	NAME	LIC. NO.
4-15-03	HARRY J. SYPNIEWSKI	#20808
08/23/04	Robert R. Heggan (ARH)	17775

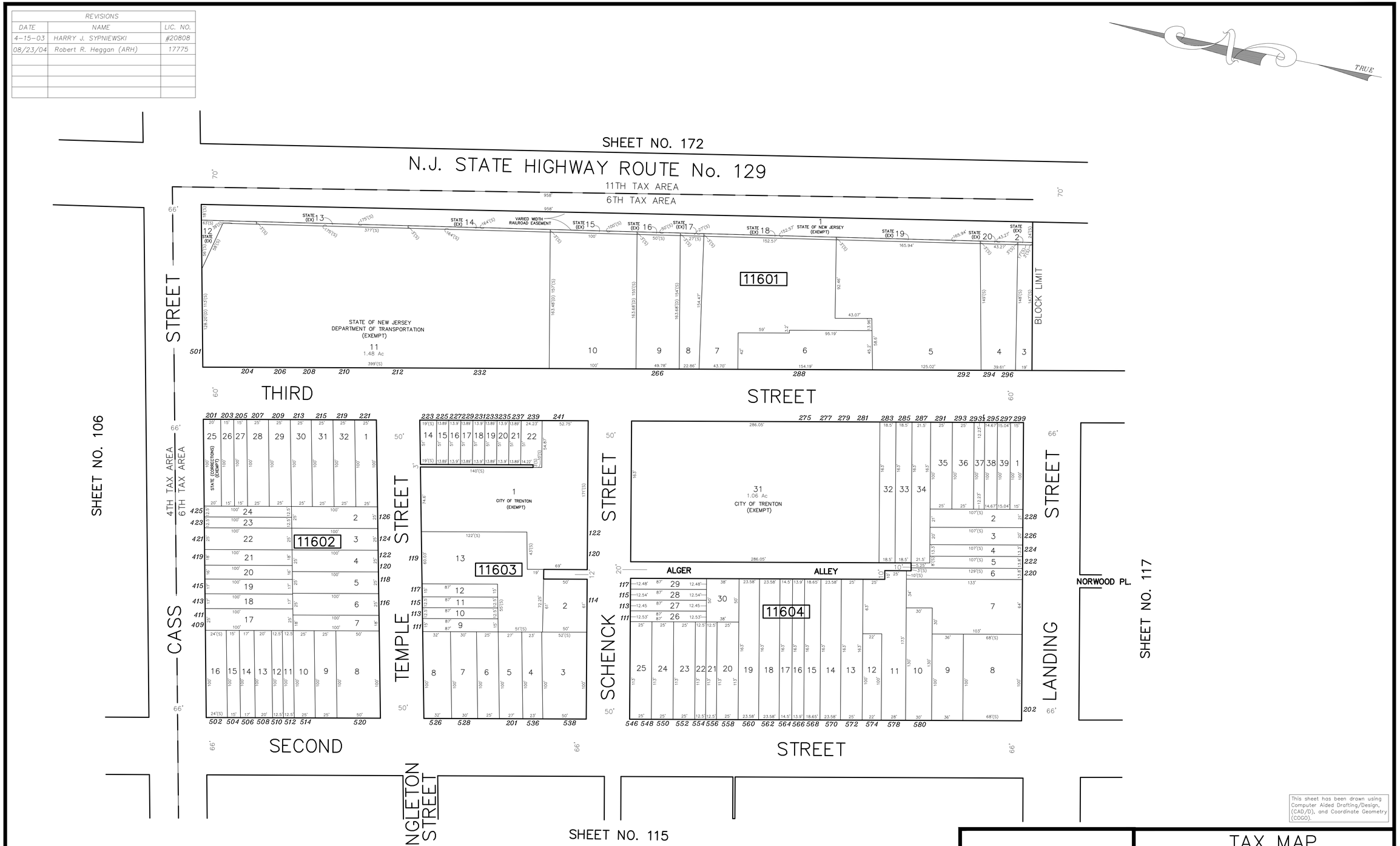

This sheet has been drawn using Computer Aided Drafting/Design, (CAD/D), and Coordinate Geometry (COGO).

THIS MAP HAS BEEN GIVEN A FORMAL CERTIFICATION BY THE DIVISION OF TAXATION ON JANUARY 9, 2003, SIGNED BY SANTO C. DIDONATO, CTA AND ASSIGNED SERIAL NUMBER 811

TAX MAP
CITY OF TRENTON

MERCER COUNTY, NEW JERSEY

SCALE 1"=50' MARCH 2000

HARRY J. SYPNIEWSKI

NEW JERSEY LICENSED LAND SURVEYOR No. 20808

van note-harvey associates, p.c.

777 Alexander Road, Princeton, N.J. 08540

ARH - COA#24GA27973300

6TH TAX AREA SHEET NO. 116

SHEET NO. 172

SHEET NO. 181

B.L.

SHEET NO. 182

TRUE

N.J. STATE HIGHWAY ROUTE No. 129

11TH TAX AREA

6TH TAX AREA

2
STATE OF NEW JERSEY
(EXEMPT)

VARIED WIDTH
RAILROAD EASEMENT

11701

4
2.00 Ac

3

BLOCK LIMIT

BLOCK LIMIT

BLOCK LIMIT

BLOCK LIMIT

B.L.

BLOCK LIMIT

THIRD STREET

1
1.15 Ac

THIRD STREET

11702

NORWOOD PLACE

40
CITY
(EXEMPT)

STOKELY AVENUE

SHEET NO. 120

STREET

LANDING

SHEET NO. 116

SECOND STREET

SECOND STREET

RISTOW ALLEY

SHEET NO. 118

CLIEF STREET

This sheet has been drawn using Computer Aided Drafting/Design, (CAD/D), and Coordinate Geometry (COGO).

THIS MAP HAS BEEN GIVEN A FORMAL CERTIFICATION BY THE DIVISION OF TAXATION ON JANUARY 9, 2003. SIGNED BY SANTO C. DiDONATO, CTA AND ASSIGNED SERIAL NUMBER 811

REVISIONS		
DATE	NAME	LIC. NO.
4-15-03	HARRY J. SYPNIEWSKI	#20808

TAX MAP
CITY OF TRENTON

MERCER COUNTY, NEW JERSEY

SCALE 1"=50' MARCH 2000

HARRY J. SYPNIEWSKI
NEW JERSEY LICENSED LAND SURVEYOR No. 20808
van note-harvey associates, p.c.
777 Alexander Road, Princeton, N.J. 08540

6TH TAX AREA

SHEET NO. 117

SHEET NO. 117

SHEET NO. 120

SHEET NO. 115

SHEET NO. 119

SHEET NO. 114

TRUE

SECOND STREET

THIRD STREET

STREET

ALLEY

11802

ONTARIO ALLEY

RISTOW

11801

WESLEY M.E. CHURCH (EXEMPT)

CENTRE STREET

11803

GRACE PENTECOSTAL CHURCH (EXEMPT)

CITY (EXEMPT)

HILLS ALLEY

LANDING

CLIEF

LAMBERTON STREET

This sheet has been drawn using Computer Aided Drafting/Design, (CAD/D), and Coordinate Geometry (COGO).

REVISIONS		
DATE	NAME	LIC. NO.
7/27/09	Robert R. Heggan (ARH)	17775

THIS MAP HAS BEEN GIVEN A FORMAL CERTIFICATION BY THE DIVISION OF TAXATION ON JANUARY 9, 2003, SIGNED BY SANTO C. DIDONATO, CTA AND ASSIGNED SERIAL NUMBER 811

TAX MAP
CITY OF TRENTON

MERCER COUNTY, NEW JERSEY

SCALE 1"=50' MARCH 2000

HARRY J. SYPNIEWSKI
NEW JERSEY LICENSED LAND SURVEYOR No. 20808
van note–harvey associates, p.c.
777 Alexander Road, Princeton, N.J. 08540

6TH TAX AREA

SHEET NO. 118

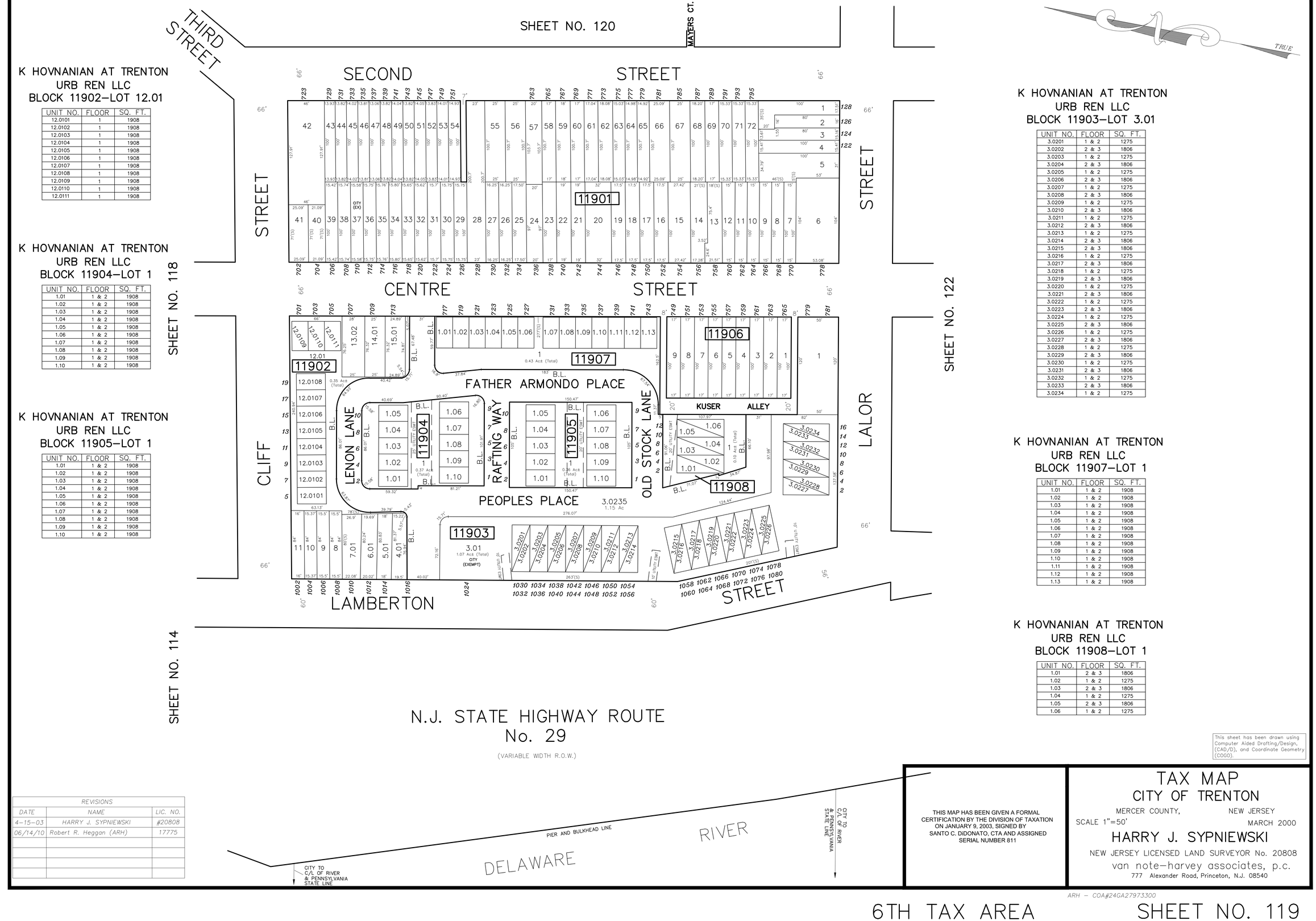

K HOVNANIAN AT TRENTON
URB REN LLC
BLOCK 11902–LOT 12.01

UNIT NO.	FLOOR	SQ. FT.
12.0101	1	1908
12.0102	1	1908
12.0103	1	1908
12.0104	1	1908
12.0105	1	1908
12.0106	1	1908
12.0107	1	1908
12.0108	1	1908
12.0109	1	1908
12.0110	1	1908
12.0111	1	1908

K HOVNANIAN AT TRENTON
URB REN LLC
BLOCK 11904–LOT 1

UNIT NO.	FLOOR	SQ. FT.
1.01	1 & 2	1908
1.02	1 & 2	1908
1.03	1 & 2	1908
1.04	1 & 2	1908
1.05	1 & 2	1908
1.06	1 & 2	1908
1.07	1 & 2	1908
1.08	1 & 2	1908
1.09	1 & 2	1908
1.10	1 & 2	1908

K HOVNANIAN AT TRENTON
URB REN LLC
BLOCK 11905–LOT 1

UNIT NO.	FLOOR	SQ. FT.
1.01	1 & 2	1908
1.02	1 & 2	1908
1.03	1 & 2	1908
1.04	1 & 2	1908
1.05	1 & 2	1908
1.06	1 & 2	1908
1.07	1 & 2	1908
1.08	1 & 2	1908
1.09	1 & 2	1908
1.10	1 & 2	1908

K HOVNANIAN AT TRENTON
URB REN LLC
BLOCK 11903–LOT 3.01

UNIT NO.	FLOOR	SQ. FT.
3.0201	1 & 2	1275
3.0202	2 & 3	1806
3.0203	1 & 2	1275
3.0204	2 & 3	1806
3.0205	1 & 2	1275
3.0206	2 & 3	1806
3.0207	1 & 2	1275
3.0208	2 & 3	1806
3.0209	1 & 2	1275
3.0210	2 & 3	1806
3.0211	1 & 2	1275
3.0212	2 & 3	1806
3.0213	1 & 2	1275
3.0214	2 & 3	1806
3.0215	2 & 3	1806
3.0216	1 & 2	1275
3.0217	2 & 3	1806
3.0218	1 & 2	1275
3.0219	2 & 3	1806
3.0220	1 & 2	1275
3.0221	2 & 3	1806
3.0222	1 & 2	1275
3.0223	2 & 3	1806
3.0224	1 & 2	1275
3.0225	2 & 3	1806
3.0226	1 & 2	1275
3.0227	2 & 3	1806
3.0228	1 & 2	1275
3.0229	2 & 3	1806
3.0230	1 & 2	1275
3.0231	2 & 3	1806
3.0232	1 & 2	1275
3.0233	2 & 3	1806
3.0234	1 & 2	1275

K HOVNANIAN AT TRENTON
URB REN LLC
BLOCK 11907–LOT 1

UNIT NO.	FLOOR	SQ. FT.
1.01	1 & 2	1908
1.02	1 & 2	1908
1.03	1 & 2	1908
1.04	1 & 2	1908
1.05	1 & 2	1908
1.06	1 & 2	1908
1.07	1 & 2	1908
1.08	1 & 2	1908
1.09	1 & 2	1908
1.10	1 & 2	1908
1.11	1 & 2	1908
1.12	1 & 2	1908
1.13	1 & 2	1908

K HOVNANIAN AT TRENTON
URB REN LLC
BLOCK 11908–LOT 1

UNIT NO.	FLOOR	SQ. FT.
1.01	2 & 3	1806
1.02	1 & 2	1275
1.03	2 & 3	1806
1.04	1 & 2	1275
1.05	2 & 3	1806
1.06	1 & 2	1275

This sheet has been drawn using Computer Aided Drafting/Design, (CAD/D), and Coordinate Geometry (COGO).

REVISIONS		
DATE	NAME	LIC. NO.
4–15–03	HARRY J. SYPNIEWSKI	#20808
06/14/10	Robert R. Heggan (ARH)	17775

THIS MAP HAS BEEN GIVEN A FORMAL CERTIFICATION BY THE DIVISION OF TAXATION ON JANUARY 9, 2003, SIGNED BY SANTO C. DIDONATO, CTA AND ASSIGNED SERIAL NUMBER 811

TAX MAP
CITY OF TRENTON

MERCER COUNTY, NEW JERSEY
SCALE 1"=50' MARCH 2000

HARRY J. SYPNIEWSKI
NEW JERSEY LICENSED LAND SURVEYOR No. 20808
van note–harvey associates, p.c.
777 Alexander Road, Princeton, N.J. 08540

ARH – COA#24GA27973300

6TH TAX AREA

SHEET NO. 119

REVISIONS		
DATE	NAME	LIC. NO.
4-15-03	HARRY J. SYPNIEWSKI	#20808
08/23/04	Robert R. Heggan (ARH)	17775

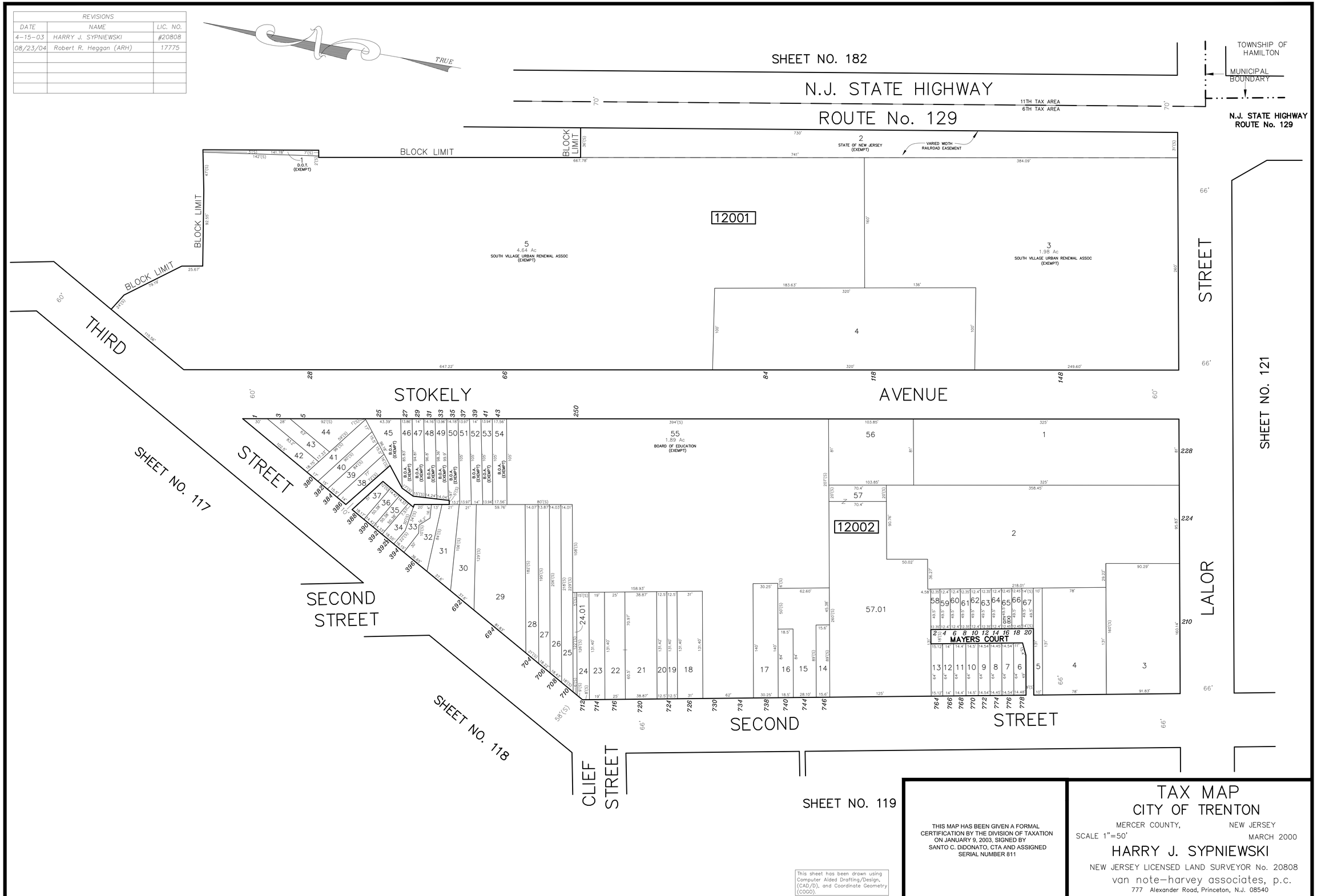

This sheet has been drawn using Computer Aided Drafting/Design, (CAD/D), and Coordinate Geometry (COGO).

THIS MAP HAS BEEN GIVEN A FORMAL CERTIFICATION BY THE DIVISION OF TAXATION ON JANUARY 9, 2003, SIGNED BY SANTO C. DiDONATO, CTA AND ASSIGNED SERIAL NUMBER 811

TAX MAP
CITY OF TRENTON

MERCER COUNTY, NEW JERSEY

SCALE 1"=50' MARCH 2000

HARRY J. SYPNIEWSKI

NEW JERSEY LICENSED LAND SURVEYOR No. 20808

van note-harvey associates, p.c.

777 Alexander Road, Princeton, N.J. 08540

ARH - COA#24GA27973300

6TH TAX AREA SHEET NO. 120

REVISIONS		
DATE	NAME	LIC. NO.
4-15-03	HARRY J. SYPNIEWSKI	#20808

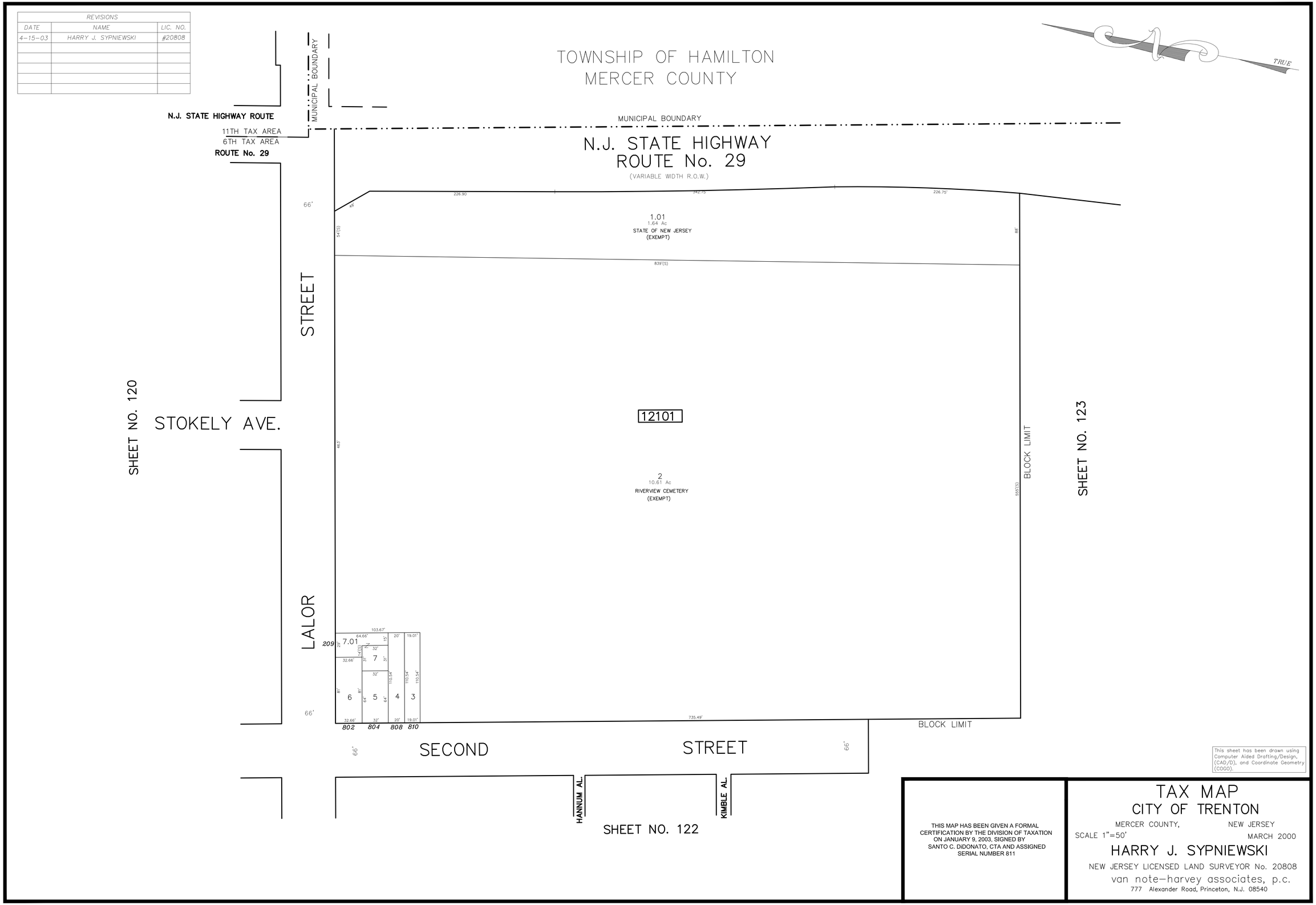

This sheet has been drawn using Computer Aided Drafting/Design, (CAD/D), and Coordinate Geometry (COGO).

THIS MAP HAS BEEN GIVEN A FORMAL CERTIFICATION BY THE DIVISION OF TAXATION ON JANUARY 9, 2003, SIGNED BY SANTO C. DiDONATO, CTA AND ASSIGNED SERIAL NUMBER 811

TAX MAP
CITY OF TRENTON

MERCER COUNTY, NEW JERSEY

SCALE 1"=50' MARCH 2000

HARRY J. SYPNIEWSKI

NEW JERSEY LICENSED LAND SURVEYOR No. 20808

van note-harvey associates, p.c.

777 Alexander Road, Princeton, N.J. 08540

REVISIONS		
DATE	NAME	LIC. NO.
4-15-03	HARRY J. SYPNIEWSKI	#20808
04/22/05	Robert R. Heggan (ARH)	17775

TRUE

SHEET NO. 121

SHEET NO. 119

SHEET NO. 123

BLOCK 196'(S) LIMIT

BLOCK LIMIT

BLOCK LIMIT

SECOND STREET

CENTRE STREET

LALOR STREET

HANNUM ALLEY

KIMBLE ALLEY

NEPTUNE ALLEY

12201

12202

12203

12204

12206

CITY OF TRENTON (EXEMPT)

1.01 1.98 Ac RIVERVIEW CEMETERY (EXEMPT)

NJDOT (EXEMPT)

SLOPE EASEMENT

B.L.

LAMBERTON STREET

N.J. STATE HIGHWAY ROUTE No. 29

(VARIABLE WIDTH)

PIERHEAD AND BULKHEAD LINE

DELAWARE RIVER

CITY LINE TO C/L OF RIVER & PENNSYLVANIA STATE LINE

BLOCK 12206–LOT 4

UNIT NO.	SQ. FT.
1.01	1342
1.02	1342
2.01	1358
2.02	1358
3.01	1358
3.02	1358

This sheet has been drawn using Computer Aided Drafting/Design, (CAD/D), and Coordinate Geometry (COGO).

THIS MAP HAS BEEN GIVEN A FORMAL CERTIFICATION BY THE DIVISION OF TAXATION ON JANUARY 9, 2003, SIGNED BY SANTO C. DIDONATO, CTA AND ASSIGNED SERIAL NUMBER 811

TAX MAP
CITY OF TRENTON

MERCER COUNTY, NEW JERSEY

SCALE 1"=50' MARCH 2000

HARRY J. SYPNIEWSKI
NEW JERSEY LICENSED LAND SURVEYOR No. 20808
van note–harvey associates, p.c.
777 Alexander Road, Princeton, N.J. 08540

ARH – COA#24GA27973300

6TH TAX AREA

SHEET NO. 122

REVISIONS		
DATE	NAME	LIC. NO.
4-15-03	HARRY J. SYPNIEWSKI	#20808

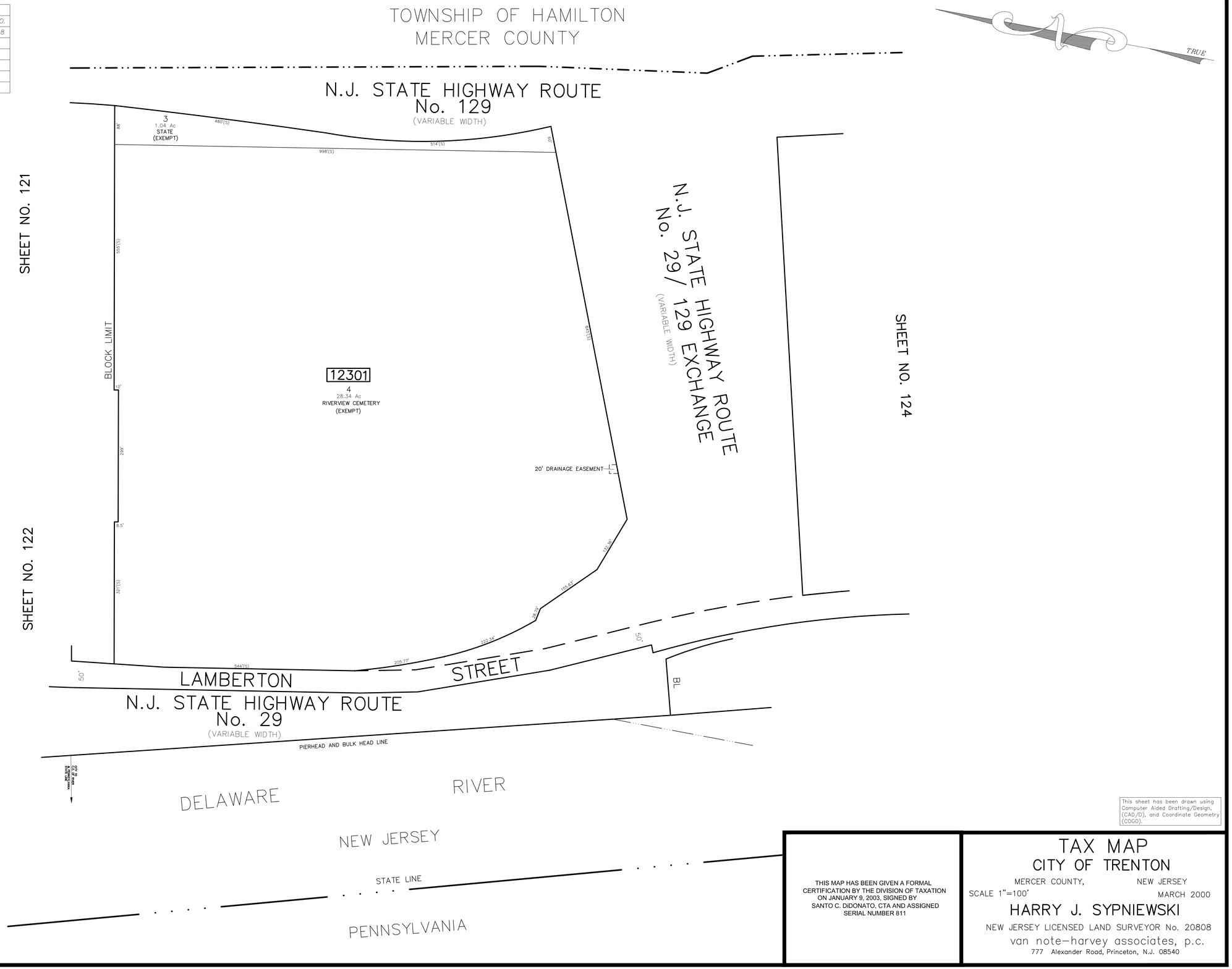

This sheet has been drawn using Computer Aided Drafting/Design, (CAD/D), and Coordinate Geometry (COGO).

THIS MAP HAS BEEN GIVEN A FORMAL CERTIFICATION BY THE DIVISION OF TAXATION ON JANUARY 9, 2003, SIGNED BY SANTO C. DiDONATO, CTA AND ASSIGNED SERIAL NUMBER 811

TAX MAP
CITY OF TRENTON

MERCER COUNTY, NEW JERSEY

SCALE 1"=100' MARCH 2000

HARRY J. SYPNIEWSKI

NEW JERSEY LICENSED LAND SURVEYOR No. 20808

van note-harvey associates, p.c.

777 Alexander Road, Princeton, N.J. 08540

REVISIONS		
DATE	NAME	LIC. NO.
4-15-03	HARRY J. SYPNIEWSKI	#20808
09/15/08	Robert R. Heggan (ARH)	17775
01/22/10	Robert R. Heggan (ARH)	17775

TRUE

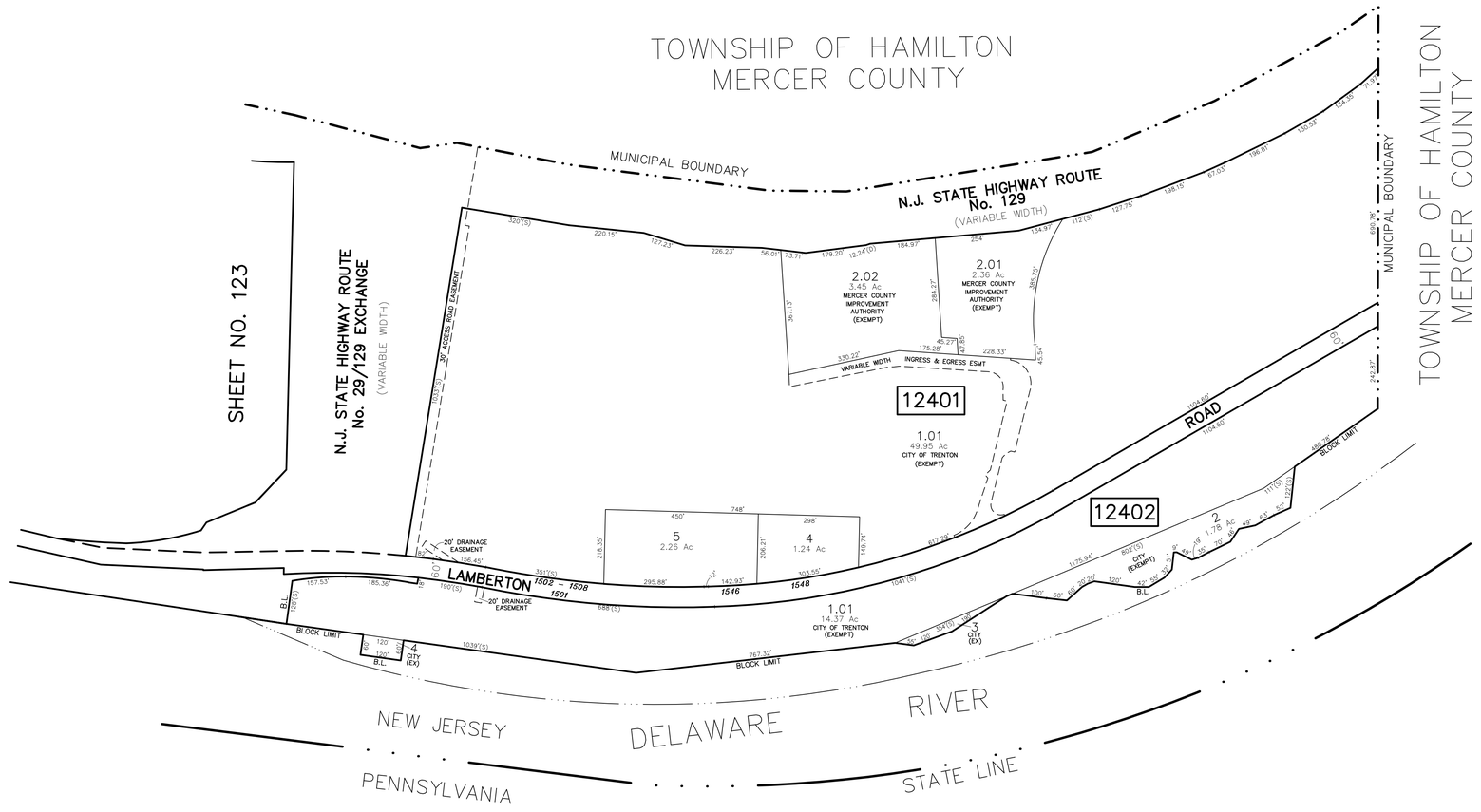

This sheet has been drawn using Computer Aided Drafting/Design, (CAD/D), and Coordinate Geometry (COGO).

THIS MAP HAS BEEN GIVEN A FORMAL CERTIFICATION BY THE DIVISION OF TAXATION ON JANUARY 9, 2003, SIGNED BY SANTO C. DIDONATO, CTA AND ASSIGNED SERIAL NUMBER 811

TAX MAP
CITY OF TRENTON

MERCER COUNTY, NEW JERSEY

SCALE 1"=200' MARCH 2000

HARRY J. SYPNIEWSKI
NEW JERSEY LICENSED LAND SURVEYOR No. 20808
van note-harvey associates, p.c.
777 Alexander Road, Princeton, N.J. 08540

ARH - COA#24GA27973300

6TH TAX AREA

SHEET NO. 124

REVISIONS		
DATE	NAME	LIC. NO.

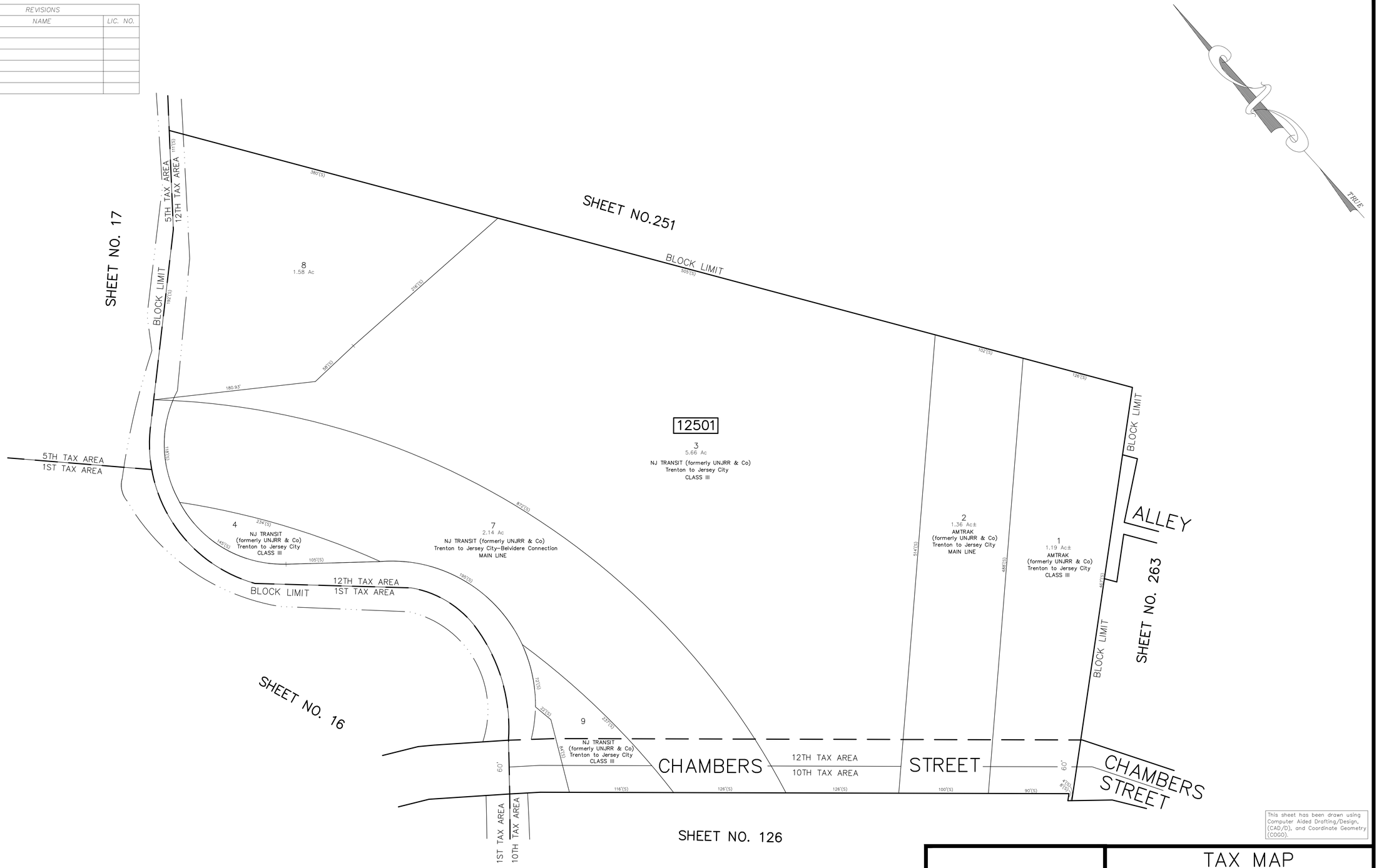

This sheet has been drawn using Computer Aided Drafting/Design, (CAD/D), and Coordinate Geometry (COGO).

THIS MAP HAS BEEN GIVEN A FORMAL CERTIFICATION BY THE DIVISION OF TAXATION ON JANUARY 9, 2003, SIGNED BY SANTO C. DiDONATO, CTA AND ASSIGNED SERIAL NUMBER 811

TAX MAP
CITY OF TRENTON

MERCER COUNTY, NEW JERSEY

SCALE 1"=50' MARCH 2000

HARRY J. SYPNIEWSKI

NEW JERSEY LICENSED LAND SURVEYOR No. 20808

van note–harvey associates, p.c.

777 Alexander Road, Princeton, N.J. 08540

REVISIONS		
DATE	NAME	LIC. NO.

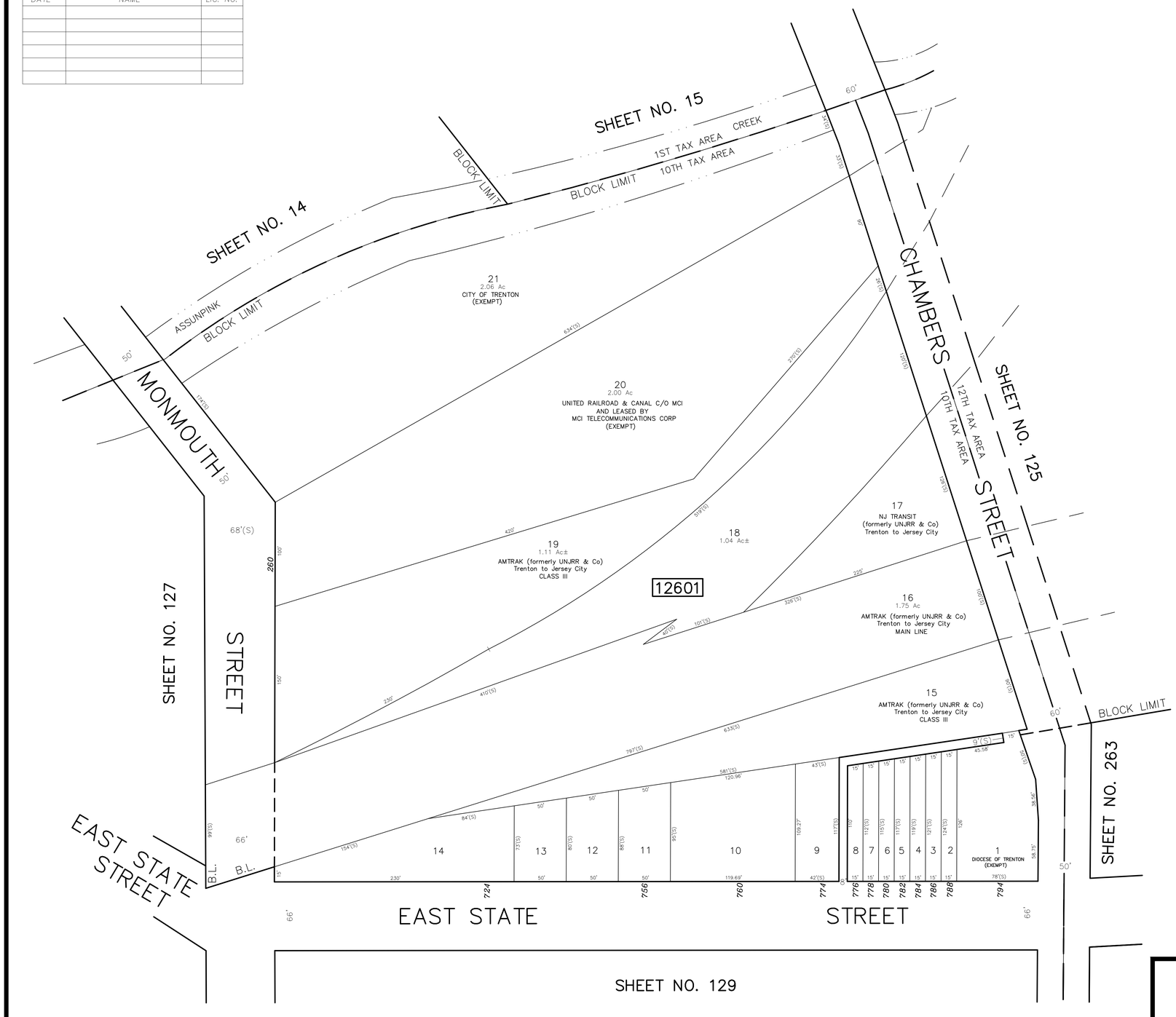

This sheet has been drawn using Computer Aided Drafting/Design, (CAD/D), and Coordinate Geometry (COGO).

THIS MAP HAS BEEN GIVEN A FORMAL CERTIFICATION BY THE DIVISION OF TAXATION ON JANUARY 9, 2003, SIGNED BY SANTO C. DiDONATO, CTA AND ASSIGNED SERIAL NUMBER 811

TAX MAP
CITY OF TRENTON

MERCER COUNTY, NEW JERSEY

SCALE 1"=50' MARCH 2000

HARRY J. SYPNIEWSKI
NEW JERSEY LICENSED LAND SURVEYOR No. 20808
van note–harvey associates, p.c.
777 Alexander Road, Princeton, N.J. 08540

10TH TAX AREA

SHEET NO. 126

REVISIONS		
DATE	NAME	LIC. NO.

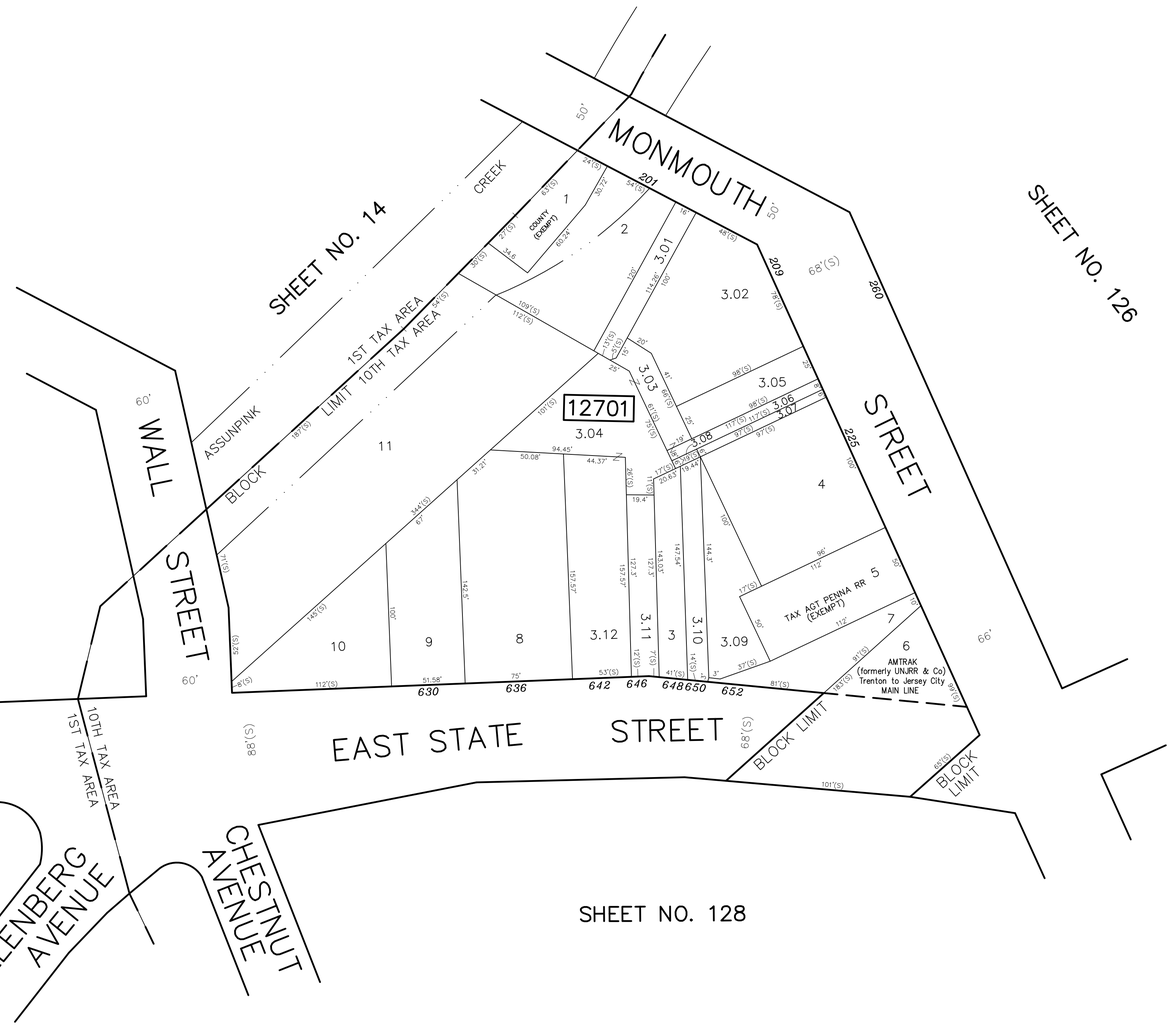



This sheet has been drawn using Computer Aided Drafting/Design, (CAD/D), and Coordinate Geometry (COGO).

THIS MAP HAS BEEN GIVEN A FORMAL CERTIFICATION BY THE DIVISION OF TAXATION ON JANUARY 9, 2003, SIGNED BY SANTO C. DIDONATO, CTA AND ASSIGNED SERIAL NUMBER 811

TAX MAP
CITY OF TRENTON

MERCER COUNTY, NEW JERSEY

SCALE 1"=50' MARCH 2000

HARRY J. SYPNIEWSKI
NEW JERSEY LICENSED LAND SURVEYOR No. 20808
van note–harvey associates, p.c.
777 Alexander Road, Princeton, N.J. 08540

REVISIONS		
DATE	NAME	LIC. NO.
4-15-03	HARRY J. SYPNIEWSKI	#20808
7/27/09	Robert R. Heggan (ARH)	17775

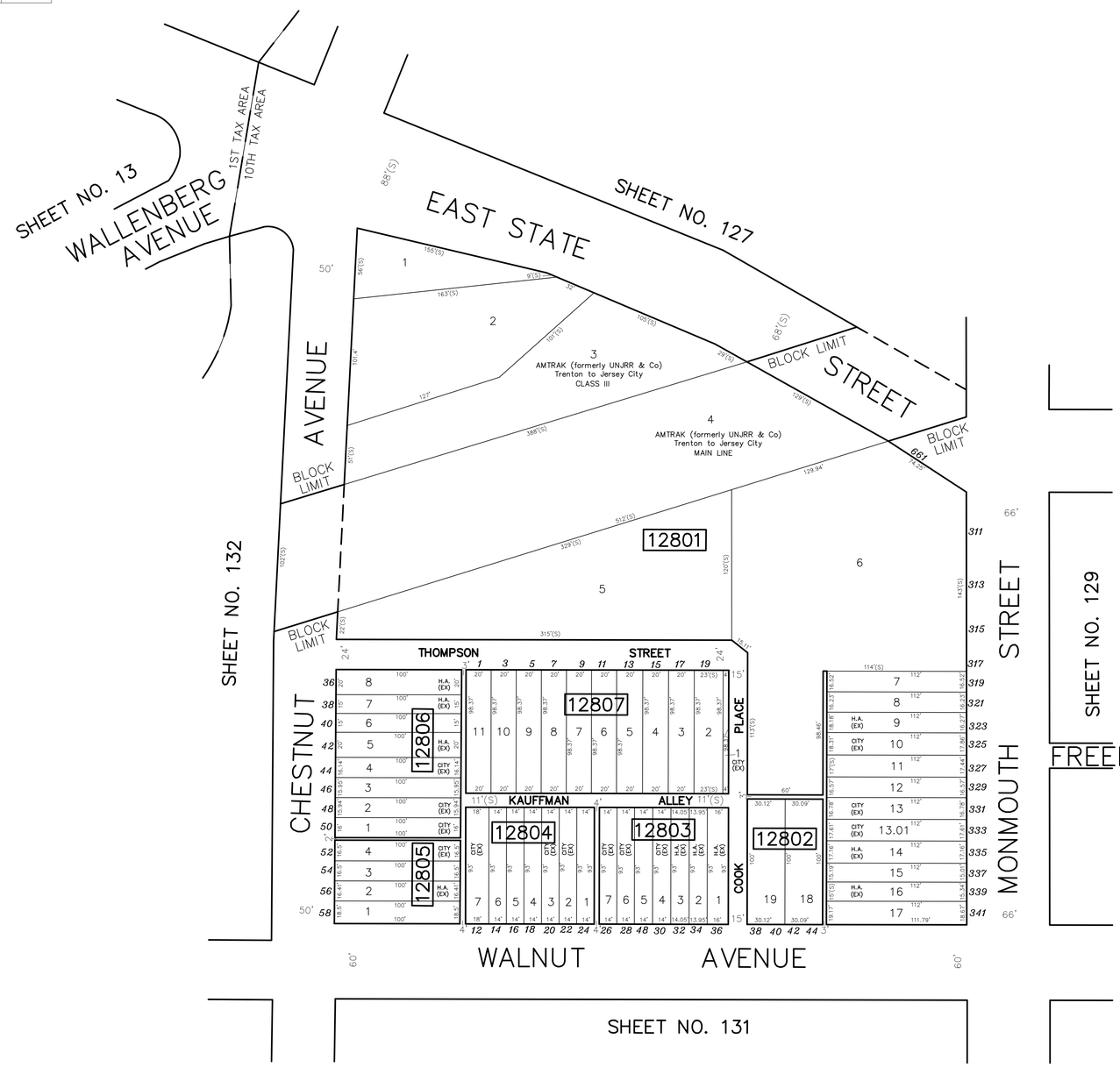

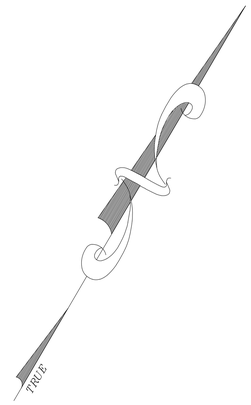

This sheet has been drawn using Computer Aided Drafting/Design, (CAD/D), and Coordinate Geometry (COGO).

THIS MAP HAS BEEN GIVEN A FORMAL CERTIFICATION BY THE DIVISION OF TAXATION ON JANUARY 9, 2003, SIGNED BY SANTO C. DIDONATO, CTA AND ASSIGNED SERIAL NUMBER 811

TAX MAP
CITY OF TRENTON

MERCER COUNTY, NEW JERSEY

SCALE 1"=50' MARCH 2000

HARRY J. SYPNIEWSKI
NEW JERSEY LICENSED LAND SURVEYOR No. 20808
van note-harvey associates, p.c.
777 Alexander Road, Princeton, N.J. 08540

REVISIONS		
DATE	NAME	LIC. NO.
4-15-03	HARRY J. SYPNIEWSKI	#20808
08/2019	CHARLES E. ADAMSON	#42627



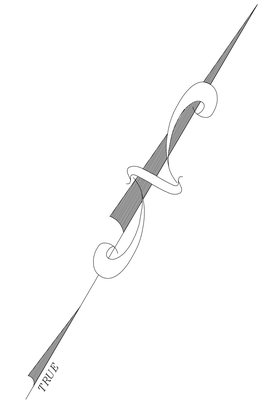

This sheet has been drawn using Computer Aided Drafting/Design, (CAD/D), and Coordinate Geometry (COGO).

THIS MAP HAS BEEN GIVEN A FORMAL CERTIFICATION BY THE DIVISION OF TAXATION ON JANUARY 9, 2003, SIGNED BY SANTO C. DIDONATO, CTA AND ASSIGNED SERIAL NUMBER 811

TAX MAP
CITY OF TRENTON

MERCER COUNTY, NEW JERSEY

SCALE 1"=50' MARCH 2000

HARRY J. SYPNIEWSKI

NEW JERSEY LICENSED LAND SURVEYOR No. 20808

van note-harvey associates, p.c.

777 Alexander Road, Princeton, N.J. 08540

REVISIONS		
DATE	NAME	LIC. NO.

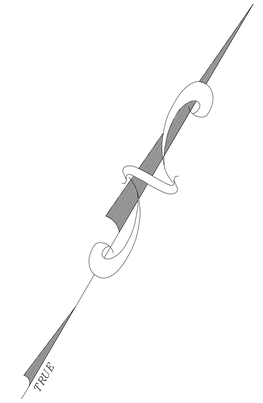

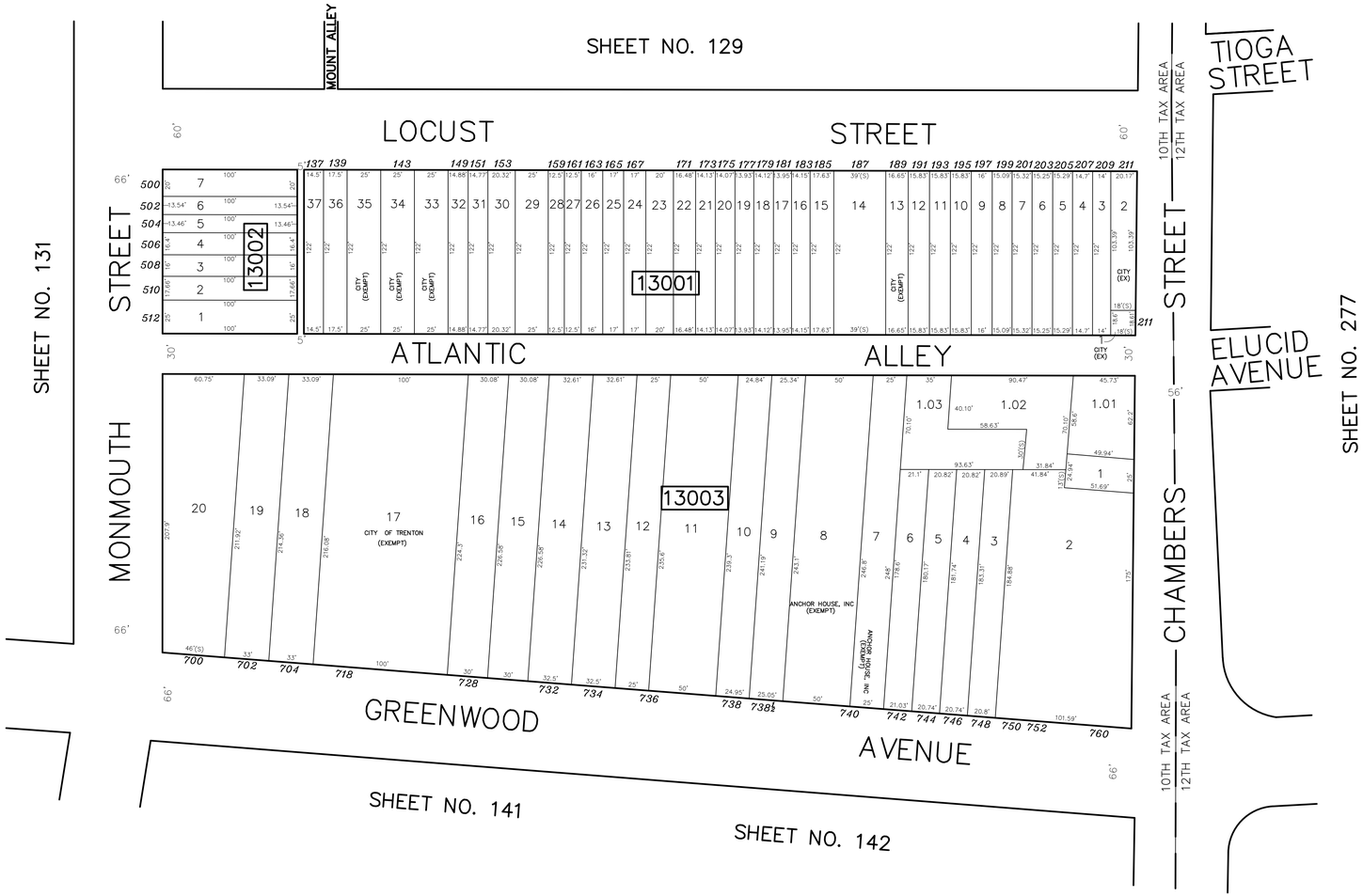

This sheet has been drawn using Computer Aided Drafting/Design, (CAD/D), and Coordinate Geometry (COGO).

THIS MAP HAS BEEN GIVEN A FORMAL CERTIFICATION BY THE DIVISION OF TAXATION ON JANUARY 9, 2003, SIGNED BY SANTO C. DiDONATO, CTA AND ASSIGNED SERIAL NUMBER 811

TAX MAP
CITY OF TRENTON

MERCER COUNTY, NEW JERSEY

SCALE 1"=50' MARCH 2000

HARRY J. SYPNIEWSKI
NEW JERSEY LICENSED LAND SURVEYOR No. 20808
van note-harvey associates, p.c.
777 Alexander Road, Princeton, N.J. 08540

REVISIONS		
DATE	NAME	LIC. NO.
4-15-03	HARRY J. SYPNIEWSKI	#20808
08/23/04	Robert R. Heggan (ARH)	17775

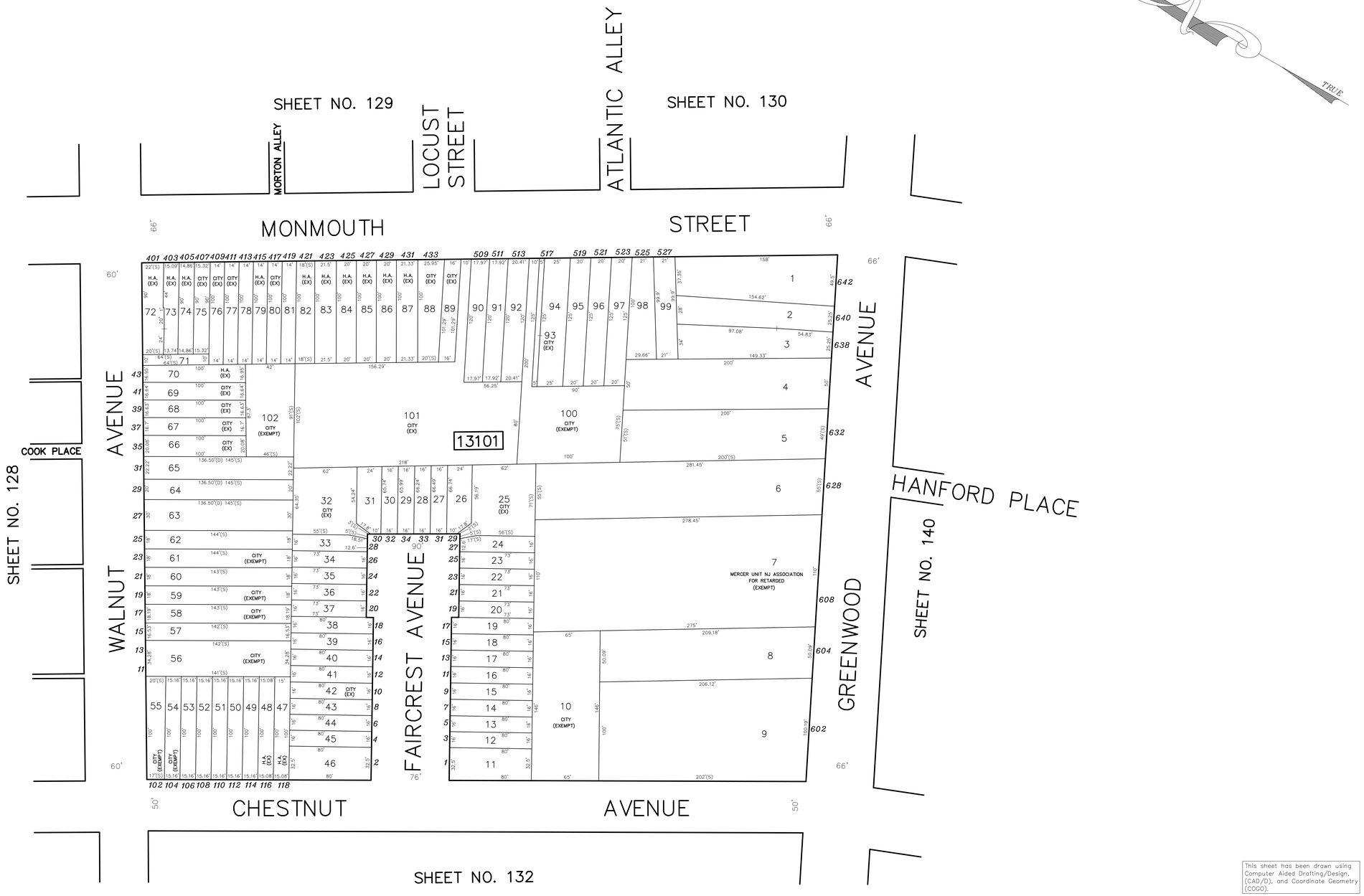

This sheet has been drawn using Computer Aided Drafting/Design, (CAD/D), and Coordinate Geometry (COGO).

THIS MAP HAS BEEN GIVEN A FORMAL CERTIFICATION BY THE DIVISION OF TAXATION ON JANUARY 9, 2003, SIGNED BY SANTO C. DIDONATO, CTA AND ASSIGNED SERIAL NUMBER 811

TAX MAP
CITY OF TRENTON

MERCER COUNTY, NEW JERSEY

SCALE 1"=50' MARCH 2000

HARRY J. SYPNIEWSKI
NEW JERSEY LICENSED LAND SURVEYOR No. 20808
van note-harvey associates, p.c.
777 Alexander Road, Princeton, N.J. 08540

ARH - COA#24GA27973300

10TH TAX AREA

SHEET NO. 131

REVISIONS		
DATE	NAME	LIC. NO.

SHEET NO. 128

SHEET NO. 131

SHEET NO. 127

THOMPSON STREET

WALNUT AVENUE

FAIRCREST AVENUE

TRUE

CHESTNUT AVENUE

WALNUT AVENUE

BLOCK LIMIT

FAIRVIEW AVENUE

SHEET NO. 13

13201

13203

13202

HOLLYWOOD AVENUE

SHEET NO. 139

10TH TAX AREA

1ST TAX AREA

ASSUNPINK CREEK

6 1.73 Ac

5 1.91 Ac AMTRAK (formerly UNJRR & Co) Trenton to Jersey City MAIN LINE

4 (formerly UNJRR & Co) Trenton to Jersey City CLASS III

3 1.87 Ac UNITED NJRR & CANAL (EXEMPT)

AMTRAK (formerly UNJRR & Co) Trenton to Jersey City CLASS III

SHEET NO. 8

AVENUE EXTENSION

SHEET NO. 133

GREENWOOD AVENUE

SHEET NO. 138

This sheet has been drawn using Computer Aided Drafting/Design, (CAD/D), and Coordinate Geometry (COGO).

THIS MAP HAS BEEN GIVEN A FORMAL CERTIFICATION BY THE DIVISION OF TAXATION ON JANUARY 9, 2003, SIGNED BY SANTO C. DiDONATO, CTA AND ASSIGNED SERIAL NUMBER 811

TAX MAP
CITY OF TRENTON

MERCER COUNTY, NEW JERSEY

SCALE 1"=50' MARCH 2000

HARRY J. SYPNIEWSKI
NEW JERSEY LICENSED LAND SURVEYOR No. 20808
van note–harvey associates, p.c.
777 Alexander Road, Princeton, N.J. 08540

REVISIONS		
DATE	NAME	LIC. NO.
7/27/09	Robert R. Heggan (ARH)	17775

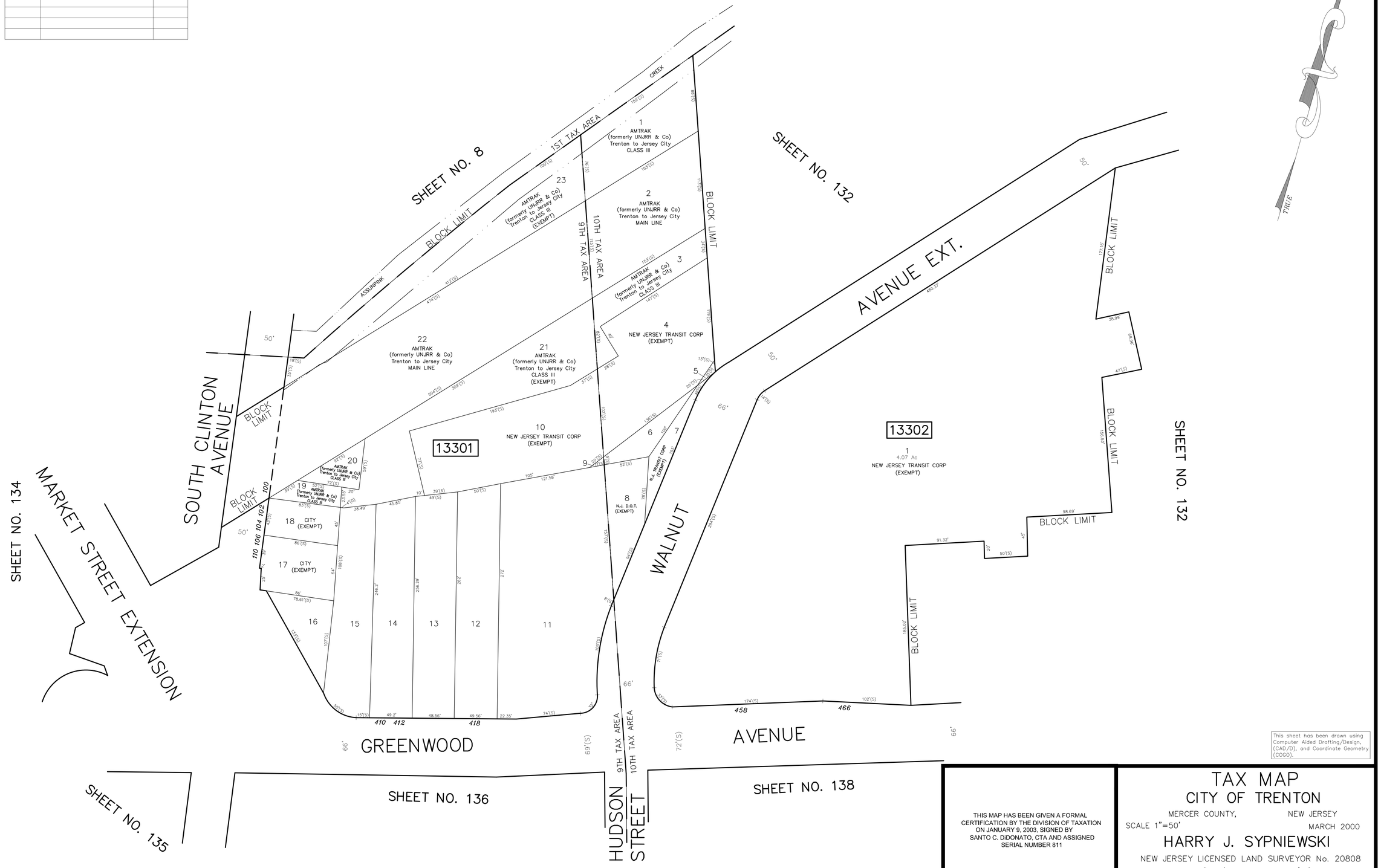

This sheet has been drawn using Computer Aided Drafting/Design, (CAD/D), and Coordinate Geometry (COGO).

THIS MAP HAS BEEN GIVEN A FORMAL CERTIFICATION BY THE DIVISION OF TAXATION ON JANUARY 9, 2003, SIGNED BY SANTO C. DiDONATO, CTA AND ASSIGNED SERIAL NUMBER 811

TAX MAP
CITY OF TRENTON

MERCER COUNTY, NEW JERSEY

SCALE 1"=50' MARCH 2000

HARRY J. SYPNIEWSKI
NEW JERSEY LICENSED LAND SURVEYOR No. 20808
van note–harvey associates, p.c.
777 Alexander Road, Princeton, N.J. 08540

REVISIONS		
DATE	NAME	LIC. NO.
4-15-03	HARRY J. SYPNIEWSKI	#20808

SHEET NO. 3

SHEET NO. 97

N.J. STATE ROUTE 1 FREEWAY

N.J. STATE HIGHWAY ROUTE No. 1 EXCHANGE

3RD TAX AREA / 9TH TAX AREA

SHEET NO. 7

BLOCK LIMIT 122'(S)

1ST TAX AREA / 9TH TAX AREA

BLOCK LIMIT 249'(S)

50'

SHEET NO. 8

MARKET STREET EXTENSION

8.7'

1

13402

BLOCK LIMIT

2
AMTRAK (formerly UNJRR & Co)
Trenton to Jersey City–Main Line
MAIN LINE

3
AMTRAK
(formerly UNJRR & Co)
Camden to Amboy–
Bordentown Branch
MAIL LINE

4
AMTRAK (formerly UNJRR & Co)
Trenton to Jersey City
CLASS III

SOUTH CLINTON AVENUE

B.L.

50'

AMTRAK (formerly UNJRR & Co)
Trenton to Jersey City–Main Line

TRU.B

SHEET NO. 133

7
1.37 Ac
CONRAIL
(formerly UNJRR & Co)
Trenton to Jersey City–
South Trenton Branch
MAIN LINE

1
N.J. D.O.T.
(EXEMPT)

2
NEW JERSEY TRANSIT CORP
(EXEMPT)

3
1.54 Ac
AMTRAK (formerly UNJRR & Co)
Trenton to Jersey City–Main Line
MAIN LINE

4

5

6

AMTRAK (formerly UNJRR & Co)
Camden to Amboy–Bordentown Branch
MAIN LINE

B.L.

13401

GREENWOOD AVENUE

66'

GREENWOOD AVENUE

EAST CANAL

SOUTH CLINTON AVENUE

BLOCK LIMIT

BLOCK LIMIT

3RD TAX AREA / 9TH TAX AREA

N.J. STATE HIGHWAY ROUTE No. 1 EXCHANGE

SHEET NO. 100

SHEET NO. 135

SHEET NO. 136

This sheet has been drawn using Computer Aided Drafting/Design, (CAD/D), and Coordinate Geometry (COGO).

THIS MAP HAS BEEN GIVEN A FORMAL CERTIFICATION BY THE DIVISION OF TAXATION ON JANUARY 9, 2003, SIGNED BY SANTO C. DiDONATO, CTA AND ASSIGNED SERIAL NUMBER 811

TAX MAP
CITY OF TRENTON

MERCER COUNTY, NEW JERSEY

SCALE 1"=50' MARCH 2000

HARRY J. SYPNIEWSKI
NEW JERSEY LICENSED LAND SURVEYOR No. 20808
van note–harvey associates, p.c.
777 Alexander Road, Princeton, N.J. 08540

9TH TAX AREA

SHEET NO. 134

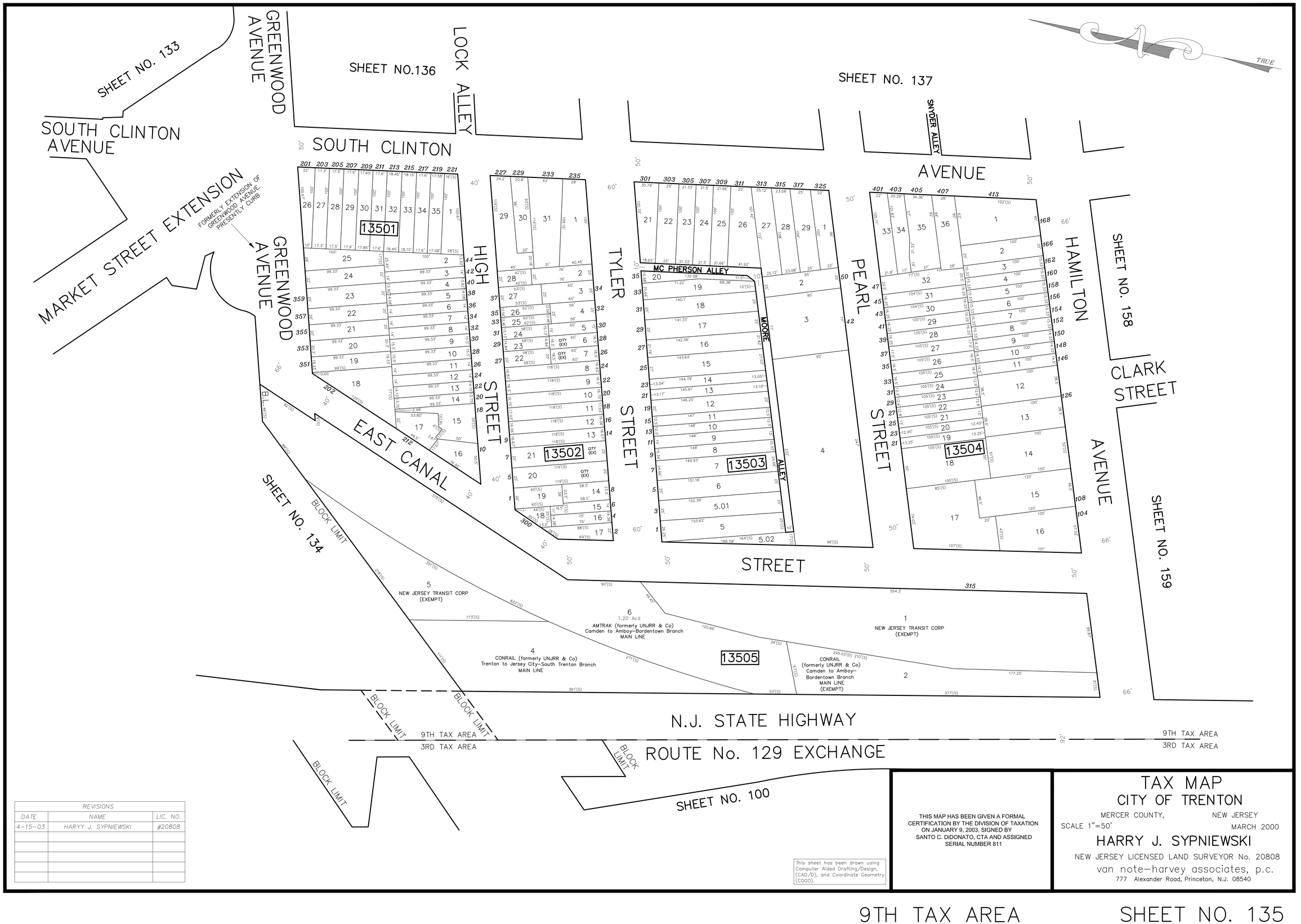

REVISIONS		
DATE	NAME	LIC. NO.
4–15–03	HARYY J. SYPNIEWSKI	#20808

This sheet has been drawn using Computer Aided Drafting/Design, (CAD/D), and Coordinate Geometry (COGO).

THIS MAP HAS BEEN GIVEN A FORMAL CERTIFICATION BY THE DIVISION OF TAXATION ON JANUARY 9, 2003, SIGNED BY SANTO C. DIDONATO, CTA AND ASSIGNED SERIAL NUMBER 811

TAX MAP
CITY OF TRENTON

MERCER COUNTY, NEW JERSEY

SCALE 1"=50' MARCH 2000

HARRY J. SYPNIEWSKI
NEW JERSEY LICENSED LAND SURVEYOR No. 20808
van note–harvey associates, p.c.
777 Alexander Road, Princeton, N.J. 08540

9TH TAX AREA

SHEET NO. 135

REVISIONS		
DATE	NAME	LIC. NO.

TRUE

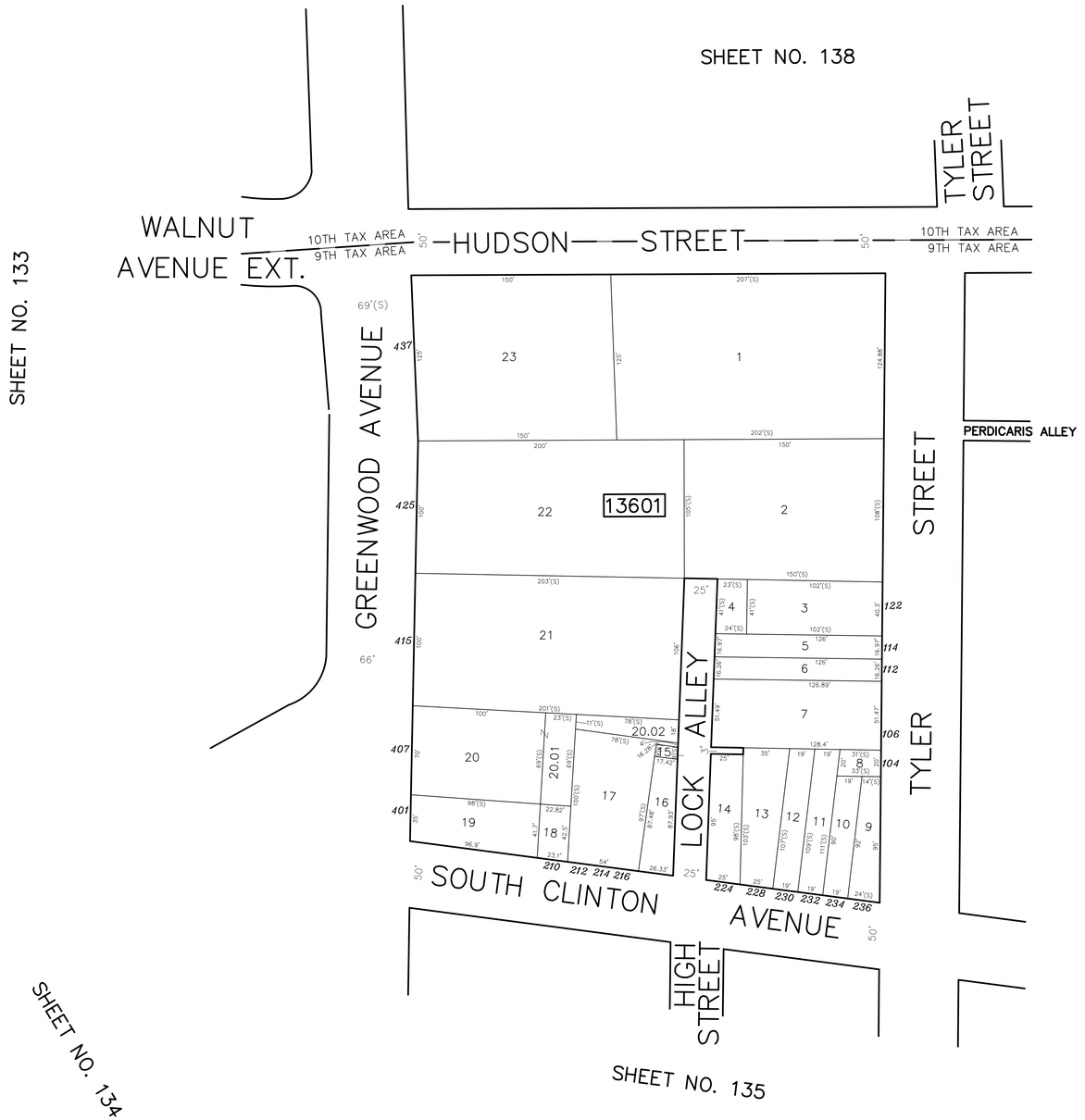

This sheet has been drawn using Computer Aided Drafting/Design, (CAD/D), and Coordinate Geometry (COGO).

THIS MAP HAS BEEN GIVEN A FORMAL CERTIFICATION BY THE DIVISION OF TAXATION ON JANUARY 9, 2003, SIGNED BY SANTO C. DiDONATO, CTA AND ASSIGNED SERIAL NUMBER 811

TAX MAP
CITY OF TRENTON

MERCER COUNTY, NEW JERSEY

SCALE 1"=50' MARCH 2000

HARRY J. SYPNIEWSKI
NEW JERSEY LICENSED LAND SURVEYOR No. 20808
van note–harvey associates, p.c.
777 Alexander Road, Princeton, N.J. 08540

9TH TAX AREA

SHEET NO. 136

REVISIONS		
DATE	NAME	LIC. NO.
04/22/05	Robert R. Heggan (ARH)	17775
06/14/10	Robert R. Heggan (ARH)	17775

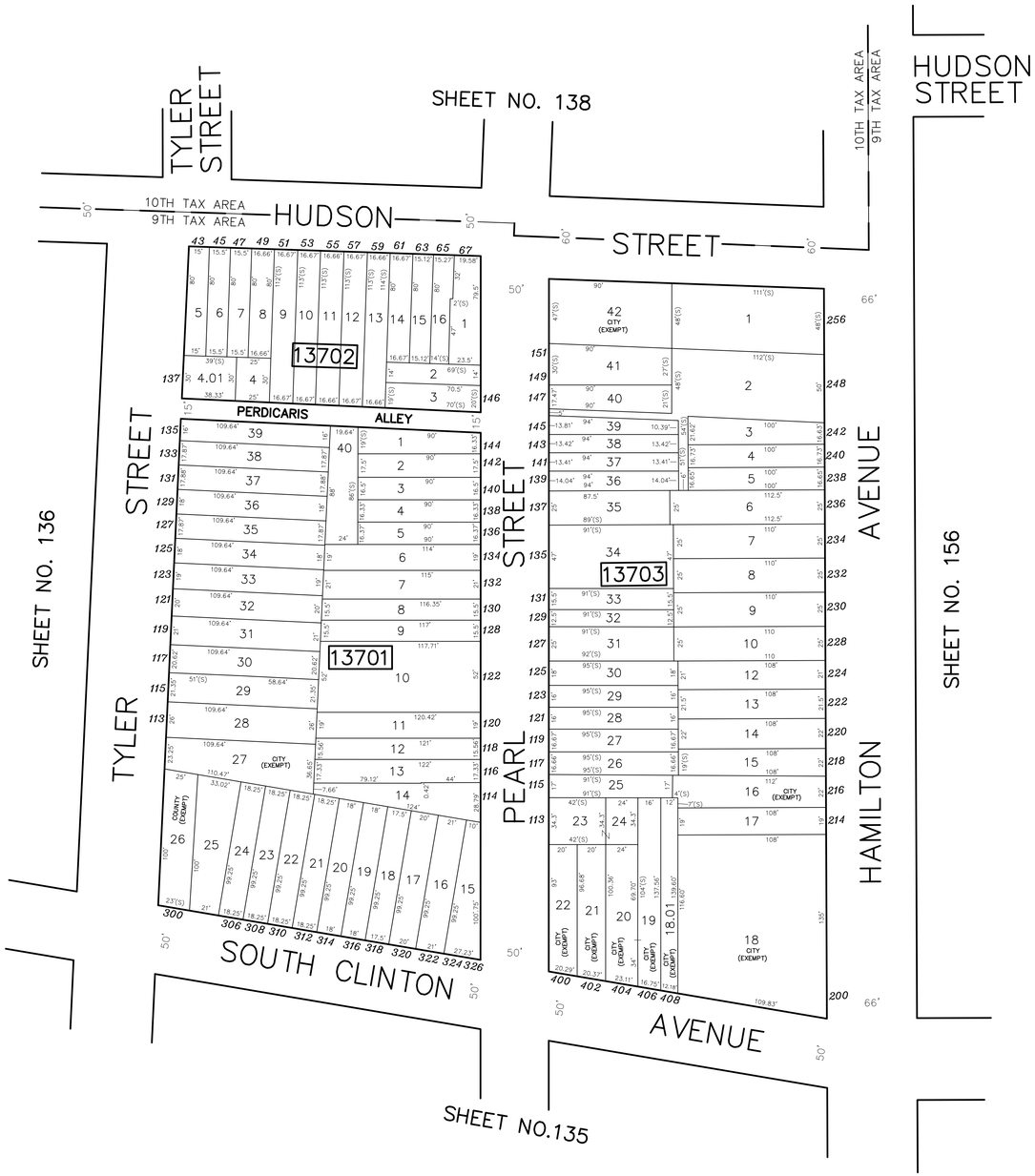

This sheet has been drawn using Computer Aided Drafting/Design, (CAD/D), and Coordinate Geometry (COGO).

THIS MAP HAS BEEN GIVEN A FORMAL CERTIFICATION BY THE DIVISION OF TAXATION ON JANUARY 9, 2003, SIGNED BY SANTO C. DiDONATO, CTA AND ASSIGNED SERIAL NUMBER 811

TAX MAP
CITY OF TRENTON

MERCER COUNTY, NEW JERSEY

SCALE 1"=50' MARCH 2000

HARRY J. SYPNIEWSKI
NEW JERSEY LICENSED LAND SURVEYOR No. 20808
van note–harvey associates, p.c.
777 Alexander Road, Princeton, N.J. 08540

ARH – COA#24GA27973300

9TH TAX AREA

SHEET NO. 137

REVISIONS		
DATE	NAME	LIC. NO.

TRUE

SHEET NO. 139

SHEET NO. 152

SHEET NO. 132

SHEET NO. 133

SHEET NO. 154

SHEET NO. 156

SHEET NO. 136

SHEET NO. 137

BLOCK LIMIT

13801

13802

13803

13804

13805

28
1.22 Ac
CONGREGATION BROTHERS OF ISRAEL
(EXEMPT)

27
1.78 Ac
TRENT CENTER WEST INC
(EXEMPT)

CONGREGATION BROTHERS OF ISRAEL
(EXEMPT)

FAMILIES IN TRANSITION, INC
(EXEMPT)

CITY (EX)

WHITTAKER AVENUE

HUDSON STREET

BENTON STREET

GREENWOOD AVENUE

TYLER STREET

PEARL STREET

HAMILTON AVENUE

WALNUT AVENUE EXT.

10TH TAX AREA
9TH TAX AREA

This sheet has been drawn using Computer Aided Drafting/Design, (CAD/D), and Coordinate Geometry (COGO).

THIS MAP HAS BEEN GIVEN A FORMAL CERTIFICATION BY THE DIVISION OF TAXATION ON JANUARY 9, 2003, SIGNED BY SANTO C. DiDONATO, CTA AND ASSIGNED SERIAL NUMBER 811

TAX MAP
CITY OF TRENTON

MERCER COUNTY, NEW JERSEY
SCALE 1"=50' MARCH 2000

HARRY J. SYPNIEWSKI
NEW JERSEY LICENSED LAND SURVEYOR No. 20808
van note–harvey associates, p.c.
777 Alexander Road, Princeton, N.J. 08540

REVISIONS		
DATE	NAME	LIC. NO.
01/22/10	Robert R. Heggan (ARH)	17775

TRUE

SHEET NO. 140

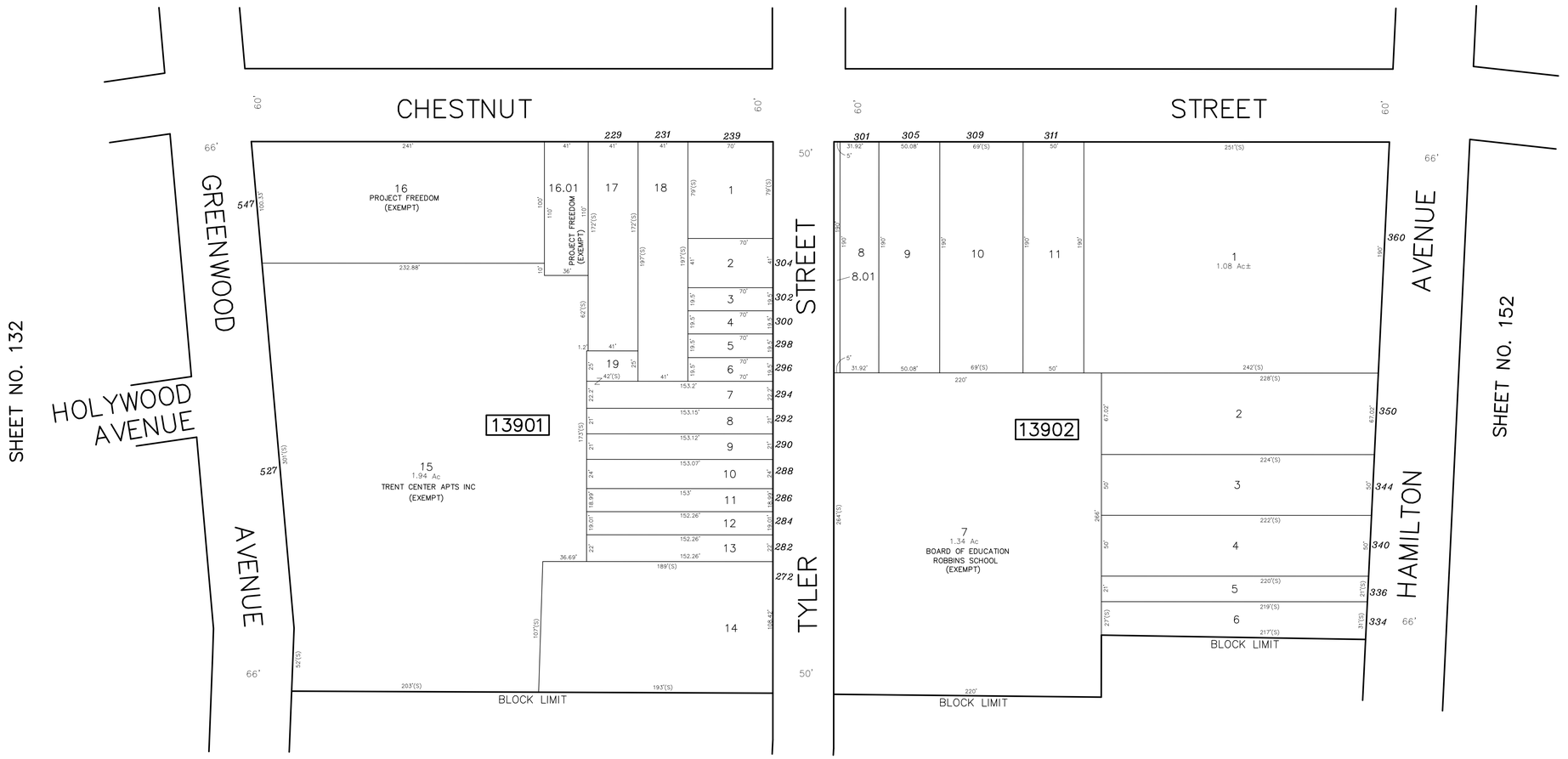

SHEET NO. 138

SHEET NO. 154

This sheet has been drawn using Computer Aided Drafting/Design, (CAD/D), and Coordinate Geometry (COGO).

THIS MAP HAS BEEN GIVEN A FORMAL CERTIFICATION BY THE DIVISION OF TAXATION ON JANUARY 9, 2003, SIGNED BY SANTO C. DIDONATO, CTA AND ASSIGNED SERIAL NUMBER 811

TAX MAP
CITY OF TRENTON

MERCER COUNTY, NEW JERSEY

SCALE 1"=50' MARCH 2000

HARRY J. SYPNIEWSKI
NEW JERSEY LICENSED LAND SURVEYOR No. 20808
van note–harvey associates, p.c.
777 Alexander Road, Princeton, N.J. 08540

10TH TAX AREA

SHEET NO. 139

REVISIONS				
DATE	BY	LIC.NO	BLOCK	LOT
05/2009	ROBERT R. HEGGAN–ARH	17775	14002	10–16,18–23
06/2013	CHARLES A. ATKINSON–ARH	33994	14002	10–16,18–23
08/2019	CHARLES E. ADAMSON	42627	14003	3.01 & 3.02

TRUE

SHEET NO. 141

ASHE ALLEY

MC KINLEY AVENUE

TYLER STREET

CULBERTSON AVENUE

MONMOUTH STREET

SHEET NO. 147

DIVISION STREET AVENUE

GREENWOOD AVENUE

SHEET NO. 131

HANFORD PLACE

SHEET NO. 150

TYLER STREET

HAMILTON AVENUE

AVENUE

CHESTNUT STREET

SHEET NO. 139

14001 · 14002 · 14003 · 14004 · 14005

CHESTNUT MONMOUTH APTS (EXEMPT) · CHESTNUT MONMOUTH APTS (EXEMPT) · CHESTNUT MONMOUTH APTS LP(URBAN REN (EXEMPT) · CITY OF TRENTON (EXEMPT) · CHURCH (EXEMPT) · CHURCH (EX) · CHURCH (EX)

This sheet has been drawn using Computer Aided Drafting/Design, (CAD/D), and Coordinate Geometry (COGO).

THIS MAP HAS BEEN GIVEN A FORMAL CERTIFICATION BY THE DIVISION OF TAXATION ON JANUARY 9, 2003, SIGNED BY SANTO C. DiDONATO, CTA AND ASSIGNED SERIAL NUMBER 811

TAX MAP
CITY OF TRENTON

MERCER COUNTY, NEW JERSEY

SCALE 1"=50' MARCH 2000

HARRY J. SYPNIEWSKI
NEW JERSEY LICENSED LAND SURVEYOR No. 20808
van note–harvey associates, p.c.
777 Alexander Road, Princeton, N.J. 08540

COA# 24GA27973300

10TH TAX AREA

SHEET NO. 140

REVISIONS		
DATE	NAME	LIC. NO.

TRUE

SHEET NO. 142

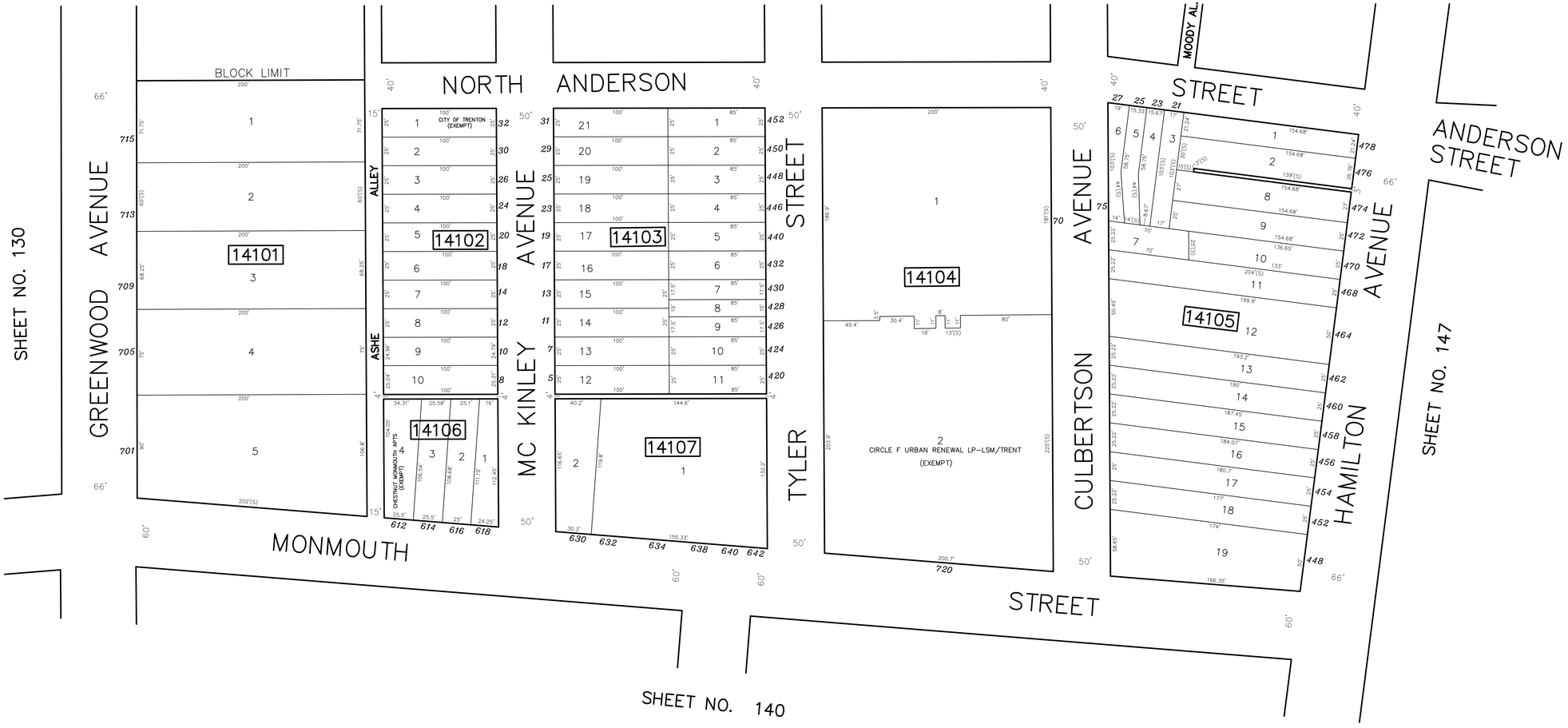

This sheet has been drawn using Computer Aided Drafting/Design, (CAD/D), and Coordinate Geometry (COGO).

THIS MAP HAS BEEN GIVEN A FORMAL CERTIFICATION BY THE DIVISION OF TAXATION ON JANUARY 9, 2003, SIGNED BY SANTO C. DiDONATO, CTA AND ASSIGNED SERIAL NUMBER 811

TAX MAP
CITY OF TRENTON

MERCER COUNTY, NEW JERSEY

SCALE 1"=50' MARCH 2000

HARRY J. SYPNIEWSKI
NEW JERSEY LICENSED LAND SURVEYOR No. 20808
van note-harvey associates, p.c.
777 Alexander Road, Princeton, N.J. 08540

10TH TAX AREA

SHEET NO. 141

REVISIONS		
DATE	NAME	LIC. NO.
11/14/08	Robert R. Heggan (ARH)	17775

TRUE

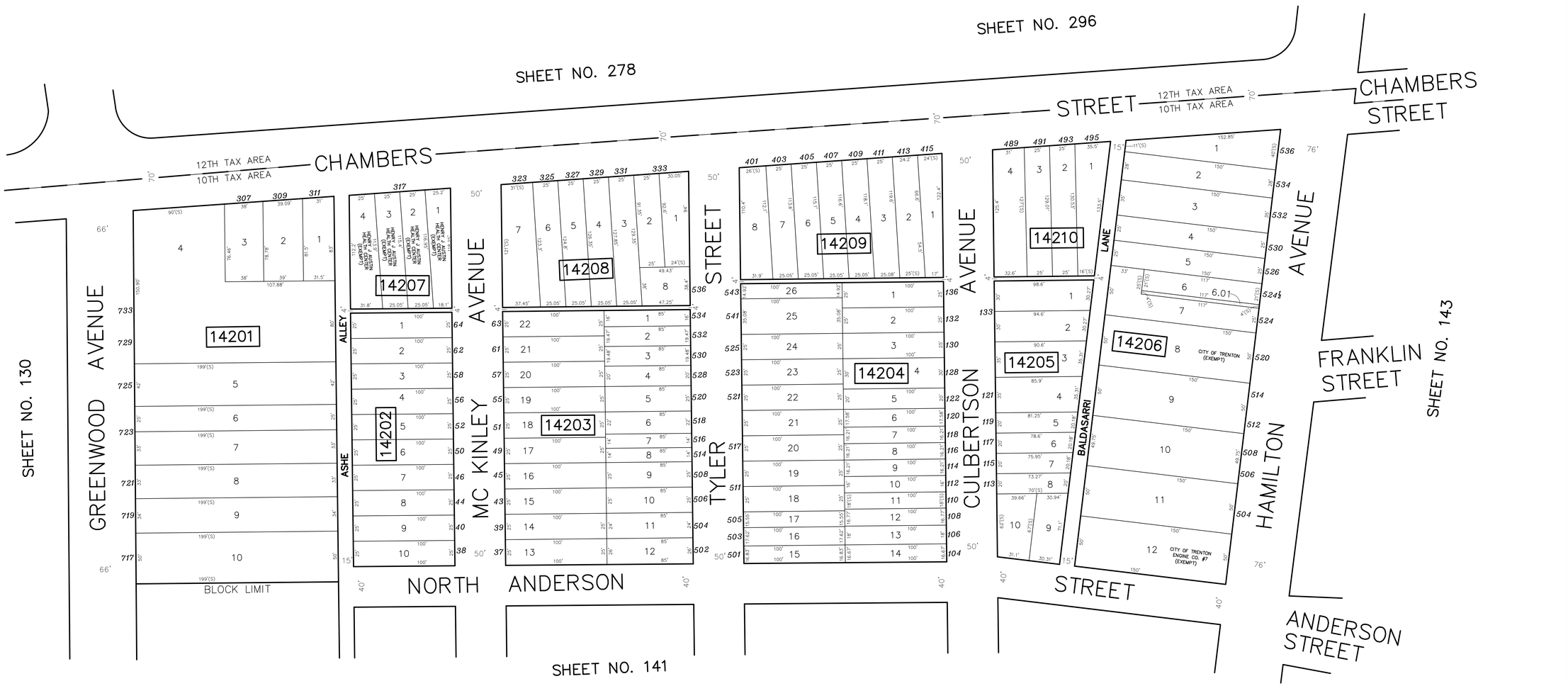

This sheet has been drawn using Computer Aided Drafting/Design, (CAD/D), and Coordinate Geometry (COGO).

THIS MAP HAS BEEN GIVEN A FORMAL CERTIFICATION BY THE DIVISION OF TAXATION ON JANUARY 9, 2003, SIGNED BY SANTO C. DiDONATO, CTA AND ASSIGNED SERIAL NUMBER 811

TAX MAP
CITY OF TRENTON

MERCER COUNTY, NEW JERSEY

SCALE 1"=50' MARCH 2000

HARRY J. SYPNIEWSKI
NEW JERSEY LICENSED LAND SURVEYOR No. 20808
van note–harvey associates, p.c.
777 Alexander Road, Princeton, N.J. 08540

10TH TAX AREA

SHEET NO. 142

REVISIONS		
DATE	NAME	LIC. NO.
04/22/05	Robert R. Heggan (ARH)	17775

TRUE

SHEET NO. 297

12TH TAX AREA
10TH TAX AREA

CHAMBERS STREET

AVENUE

STREET

14301

FRANKLIN STREET

SHEET NO. 142

SHEET NO. 144

HAMILTON

FORREST

14302

N. ANDERSON ST.

WASHINGTON STREET

SHEET NO. 147

ANDERSON ST.

MIAMI AL.

CHARLES ST.

This sheet has been drawn using Computer Aided Drafting/Design, (CAD/D), and Coordinate Geometry (COGO).

THIS MAP HAS BEEN GIVEN A FORMAL CERTIFICATION BY THE DIVISION OF TAXATION ON JANUARY 9, 2003, SIGNED BY SANTO C. DiDONATO, CTA AND ASSIGNED SERIAL NUMBER 811

TAX MAP
CITY OF TRENTON

MERCER COUNTY, NEW JERSEY
SCALE 1"=50' MARCH 2000

HARRY J. SYPNIEWSKI
NEW JERSEY LICENSED LAND SURVEYOR No. 20808
van note–harvey associates, p.c.
777 Alexander Road, Princeton, N.J. 08540

ARH – COA#24GA27973300

10TH TAX AREA

SHEET NO. 143

REVISIONS		
DATE	NAME	LIC. NO.
04/22/05	Robert R. Heggan (ARH)	17775
06/11/13	Charles A. Atkinson (ARH)	33994

TRUE

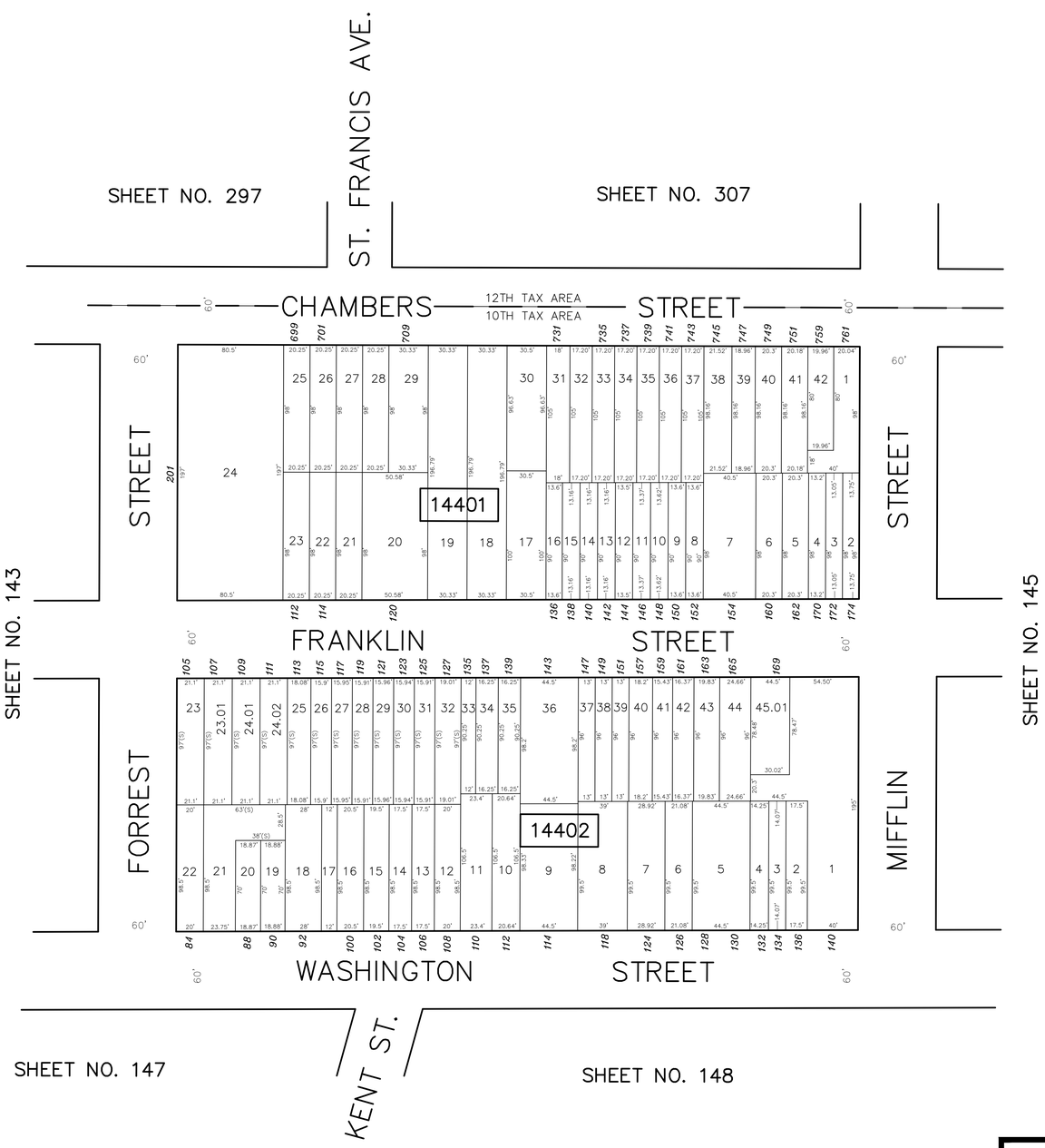

This sheet has been drawn using Computer Aided Drafting/Design, (CAD/D), and Coordinate Geometry (COGO).

THIS MAP HAS BEEN GIVEN A FORMAL CERTIFICATION BY THE DIVISION OF TAXATION ON JANUARY 9, 2003, SIGNED BY SANTO C. DIDONATO, CTA AND ASSIGNED SERIAL NUMBER 811

TAX MAP
CITY OF TRENTON

MERCER COUNTY, NEW JERSEY

SCALE 1"=50' MARCH 2000

HARRY J. SYPNIEWSKI
NEW JERSEY LICENSED LAND SURVEYOR No. 20808
van note–harvey associates, p.c.
777 Alexander Road, Princeton, N.J. 08540

ARH – COA#24GA27973300

10TH TAX AREA

SHEET NO. 144

REVISIONS		
DATE	NAME	LIC. NO.

TRUE

SHEET NO. 308

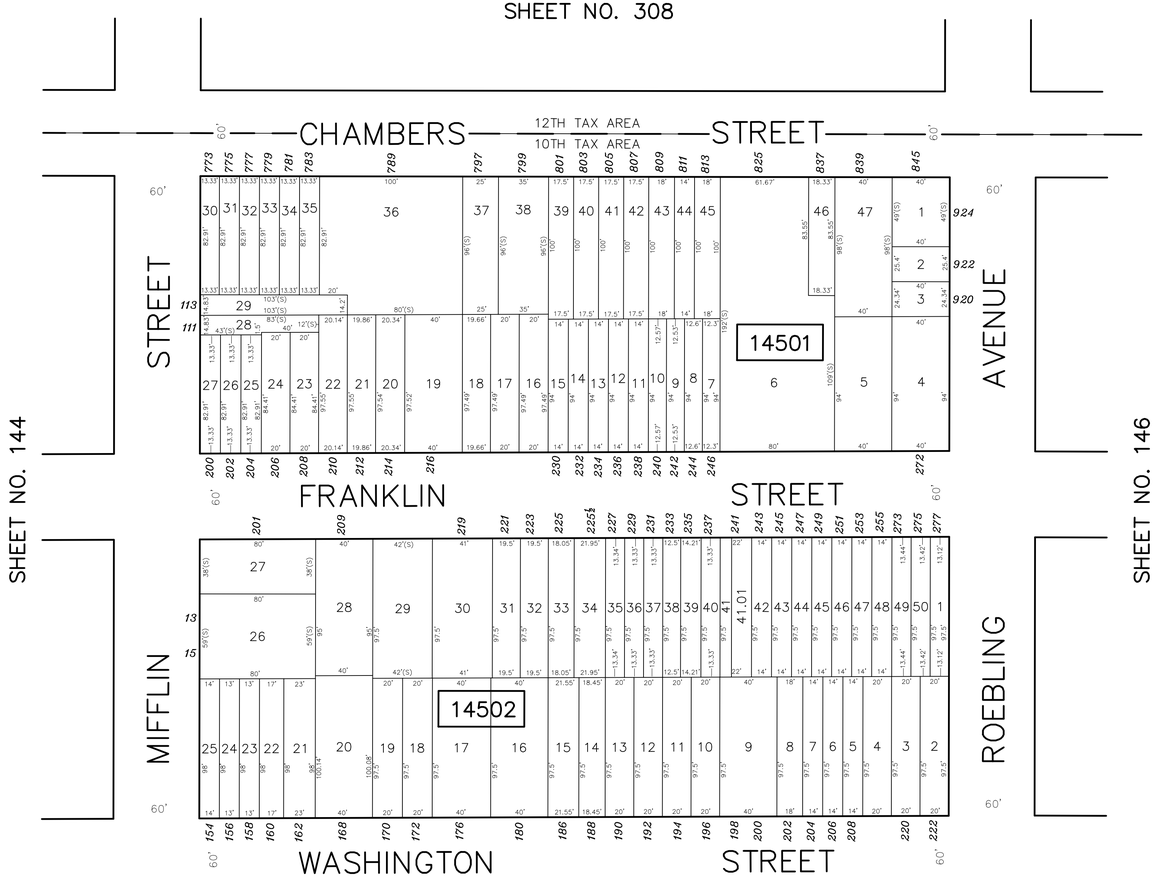

SHEET NO. 144

SHEET NO. 146

SHEET NO. 148

SHEET NO. 209

This sheet has been drawn using Computer Aided Drafting/Design, (CAD/D), and Coordinate Geometry (COGO).

THIS MAP HAS BEEN GIVEN A FORMAL CERTIFICATION BY THE DIVISION OF TAXATION ON JANUARY 9, 2003, SIGNED BY SANTO C. DiDONATO, CTA AND ASSIGNED SERIAL NUMBER 811

TAX MAP
CITY OF TRENTON

MERCER COUNTY, NEW JERSEY

SCALE 1"=50' MARCH 2000

HARRY J. SYPNIEWSKI
NEW JERSEY LICENSED LAND SURVEYOR No. 20808
van note-harvey associates, p.c.
777 Alexander Road, Princeton, N.J. 08540

10TH TAX AREA

SHEET NO. 145

REVISIONS		
DATE	NAME	LIC. NO.

TRUE

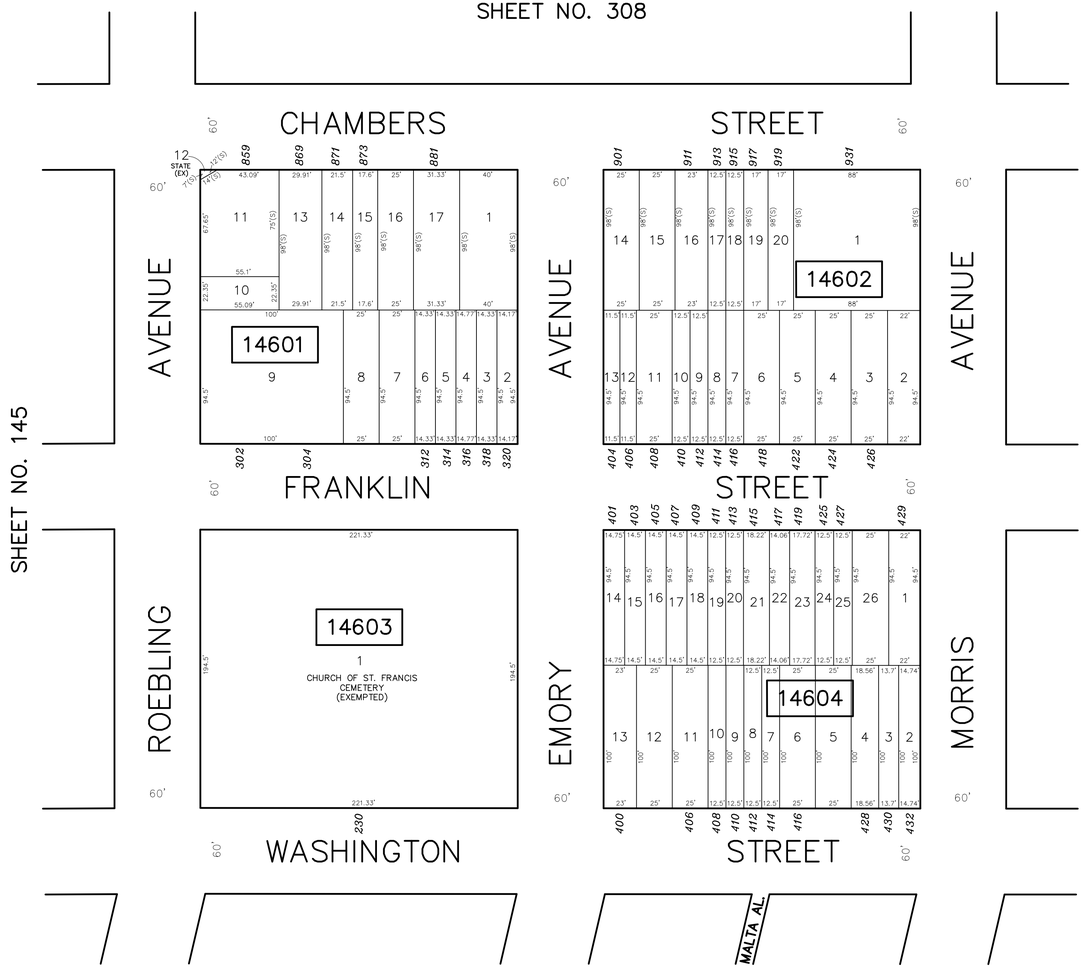

This sheet has been drawn using Computer Aided Drafting/Design, (CAD/D), and Coordinate Geometry (COGO).

THIS MAP HAS BEEN GIVEN A FORMAL CERTIFICATION BY THE DIVISION OF TAXATION ON JANUARY 9, 2003, SIGNED BY SANTO C. DiDONATO, CTA AND ASSIGNED SERIAL NUMBER 811

TAX MAP
CITY OF TRENTON

MERCER COUNTY, NEW JERSEY

SCALE 1"=50' MARCH 2000

HARRY J. SYPNIEWSKI
NEW JERSEY LICENSED LAND SURVEYOR No. 20808
van note–harvey associates, p.c.
777 Alexander Road, Princeton, N.J. 08540

10TH TAX AREA

SHEET NO. 146

REVISIONS		
DATE	NAME	LIC. NO.

TRUE

SHEET NO. 144

SHEET NO. 143

FORREST ST.

STREET

WASHINGTON

60'

50'

SHEET NO. 148

STREET

14701

N. ANDERSON ST.

ANDERSON

STREET

SHEET NO. 141

AVENUE

HAMILTON

14702

ALLEY

14703

MIAMI

CHARLES STREET

14704

CONRAD STREET

14705

KENT

SHEET NO. 149

MONMOUTH ST.

SHEET NO. 140

DIVISION

STREET

SHEET NO. 150

This sheet has been drawn using Computer Aided Drafting/Design, (CAD/D), and Coordinate Geometry (COGO).

THIS MAP HAS BEEN GIVEN A FORMAL CERTIFICATION BY THE DIVISION OF TAXATION ON JANUARY 9, 2003, SIGNED BY SANTO C. DIDONATO, CTA AND ASSIGNED SERIAL NUMBER 811

TAX MAP
CITY OF TRENTON

MERCER COUNTY, NEW JERSEY

SCALE 1"=50' MARCH 2000

HARRY J. SYPNIEWSKI
NEW JERSEY LICENSED LAND SURVEYOR No. 20808
van note–harvey associates, p.c.
777 Alexander Road, Princeton, N.J. 08540

10TH TAX AREA

SHEET NO. 147

REVISIONS		
DATE	NAME	LIC. NO.

TRUE

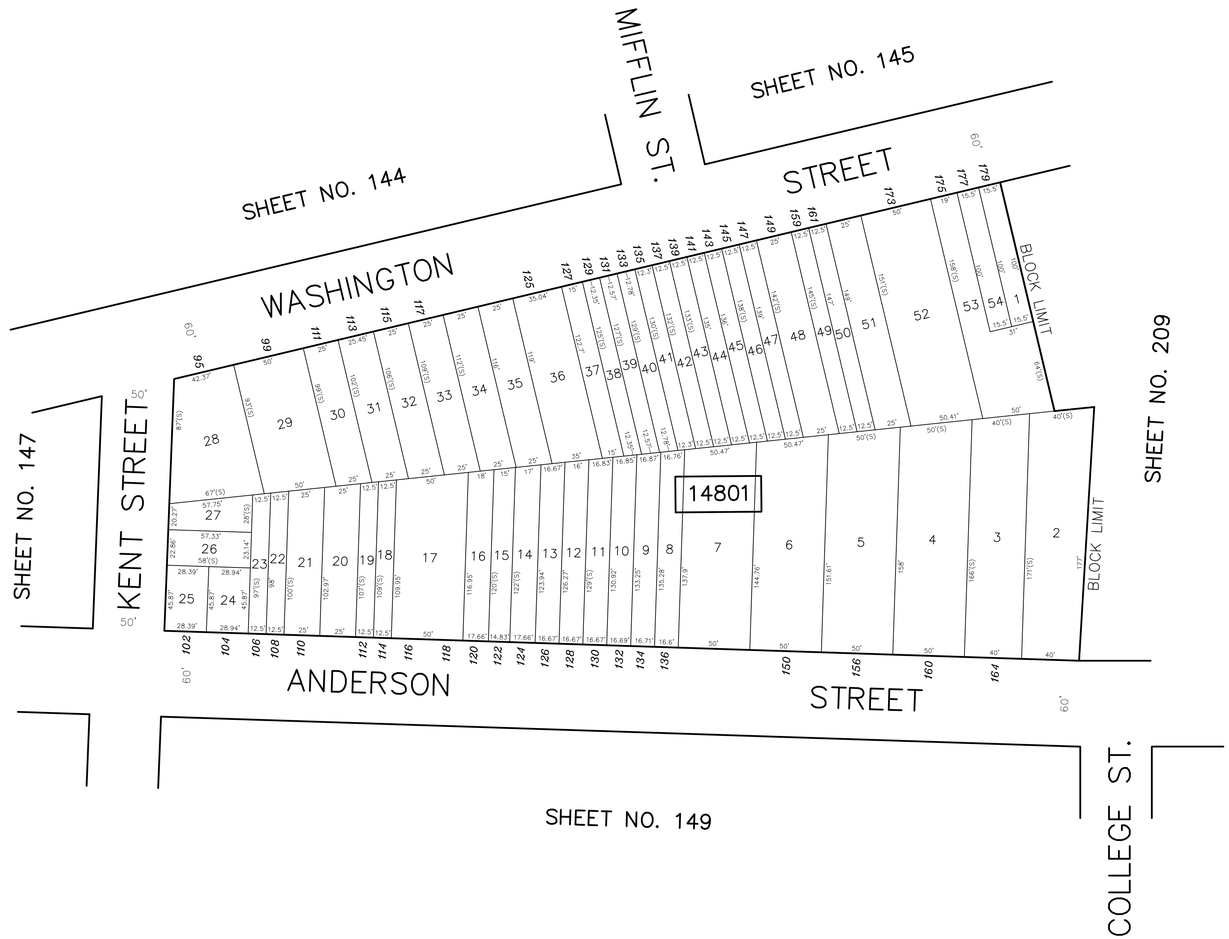

This sheet has been drawn using Computer Aided Drafting/Design, (CAD/D), and Coordinate Geometry (COGO).

THIS MAP HAS BEEN GIVEN A FORMAL CERTIFICATION BY THE DIVISION OF TAXATION ON JANUARY 9, 2003, SIGNED BY SANTO C. DiDONATO, CTA AND ASSIGNED SERIAL NUMBER 811

TAX MAP
CITY OF TRENTON

MERCER COUNTY, NEW JERSEY

SCALE 1"=50' MARCH 2000

HARRY J. SYPNIEWSKI
NEW JERSEY LICENSED LAND SURVEYOR No. 20808
van note–harvey associates, p.c.
777 Alexander Road, Princeton, N.J. 08540

10TH TAX AREA

SHEET NO. 148

REVISIONS				
DATE	BY	LIC.NO	BLOCK	LOT
05/2009	ROBERT R. HEGGAN–ARH	17775	14901	66

TRUE

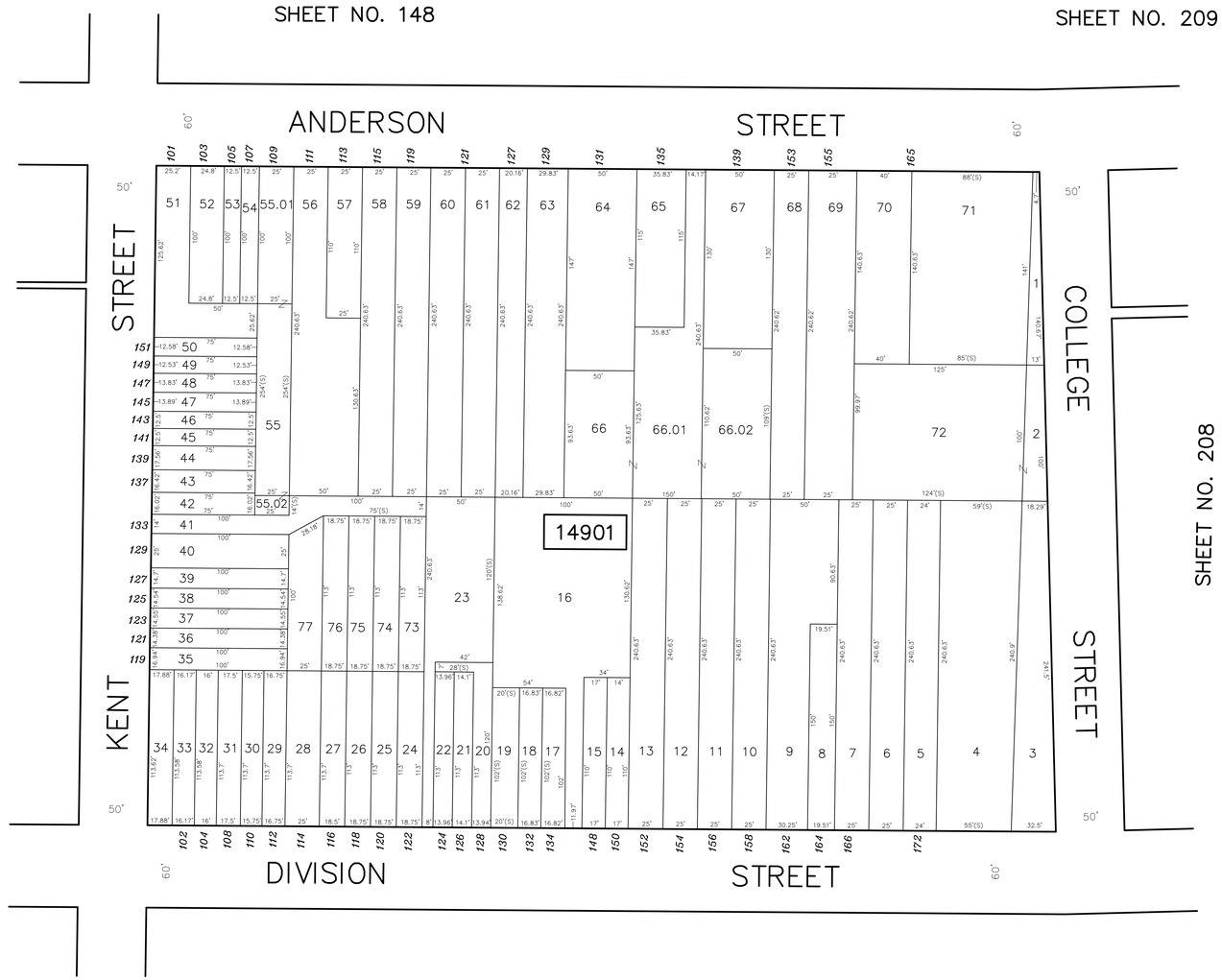

This sheet has been drawn using Computer Aided Drafting/Design, (CAD/D), and Coordinate Geometry (COGO).

THIS MAP HAS BEEN GIVEN A FORMAL CERTIFICATION BY THE DIVISION OF TAXATION ON JANUARY 9, 2003, SIGNED BY SANTO C. DIDONATO, CTA AND ASSIGNED SERIAL NUMBER 811

TAX MAP
CITY OF TRENTON

MERCER COUNTY, NEW JERSEY

SCALE 1"=50' MARCH 2000

HARRY J. SYPNIEWSKI
NEW JERSEY LICENSED LAND SURVEYOR No. 20808
van note–harvey associates, p.c.
777 Alexander Road, Princeton, N.J. 08540

COA# 24GA27973300

10TH TAX AREA

SHEET NO. 149

REVISIONS		
DATE	NAME	LIC. NO.

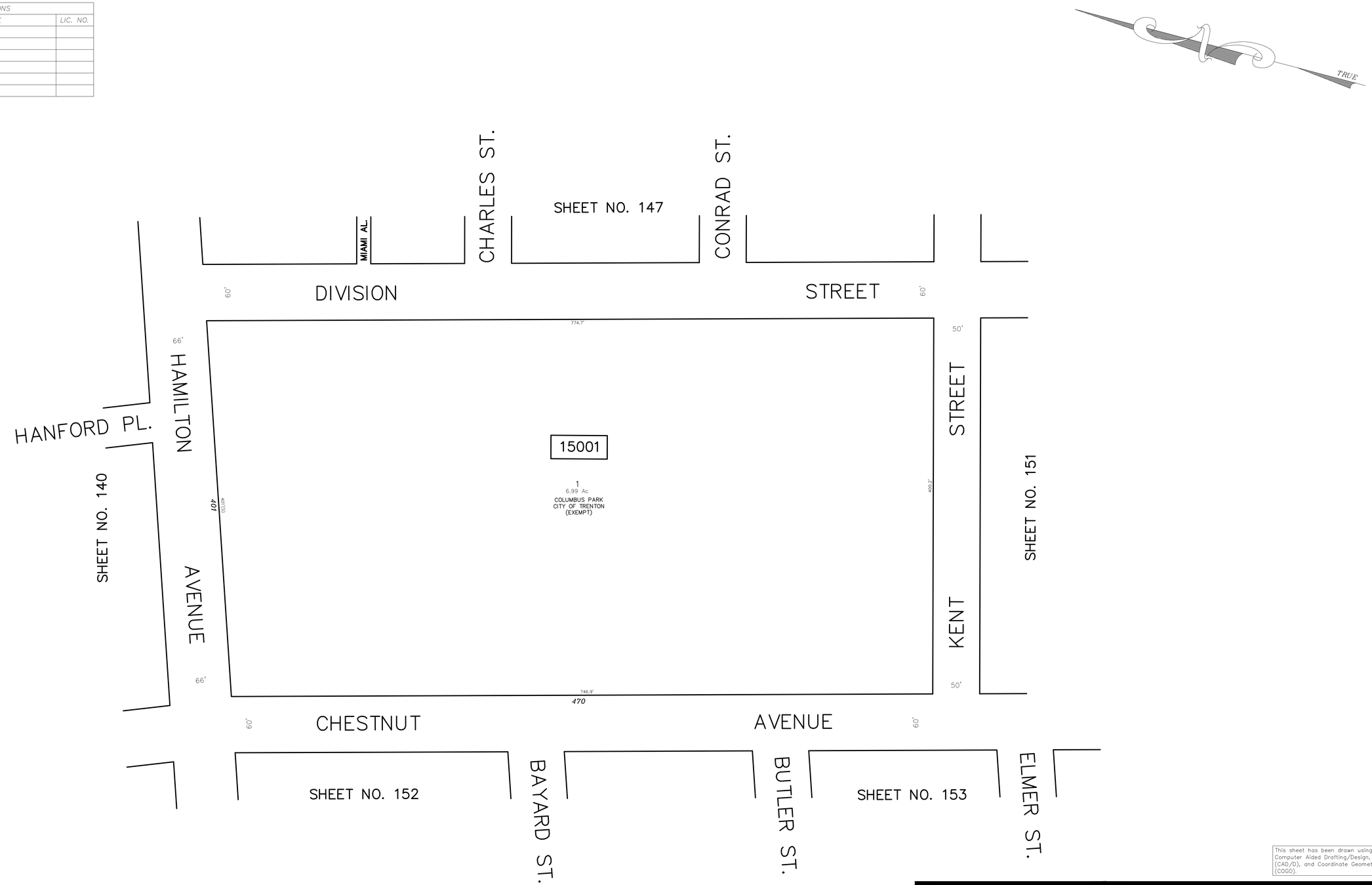

This sheet has been drawn using Computer Aided Drafting/Design, (CAD/D), and Coordinate Geometry (COGO).

THIS MAP HAS BEEN GIVEN A FORMAL CERTIFICATION BY THE DIVISION OF TAXATION ON JANUARY 9, 2003, SIGNED BY SANTO C. DiDONATO, CTA AND ASSIGNED SERIAL NUMBER 811

TAX MAP
CITY OF TRENTON

MERCER COUNTY, NEW JERSEY

SCALE 1"=50' MARCH 2000

HARRY J. SYPNIEWSKI

NEW JERSEY LICENSED LAND SURVEYOR No. 20808

van note–harvey associates, p.c.

777 Alexander Road, Princeton, N.J. 08540

10TH TAX AREA SHEET NO. 150

REVISIONS		
DATE	NAME	LIC. NO.

TRUE

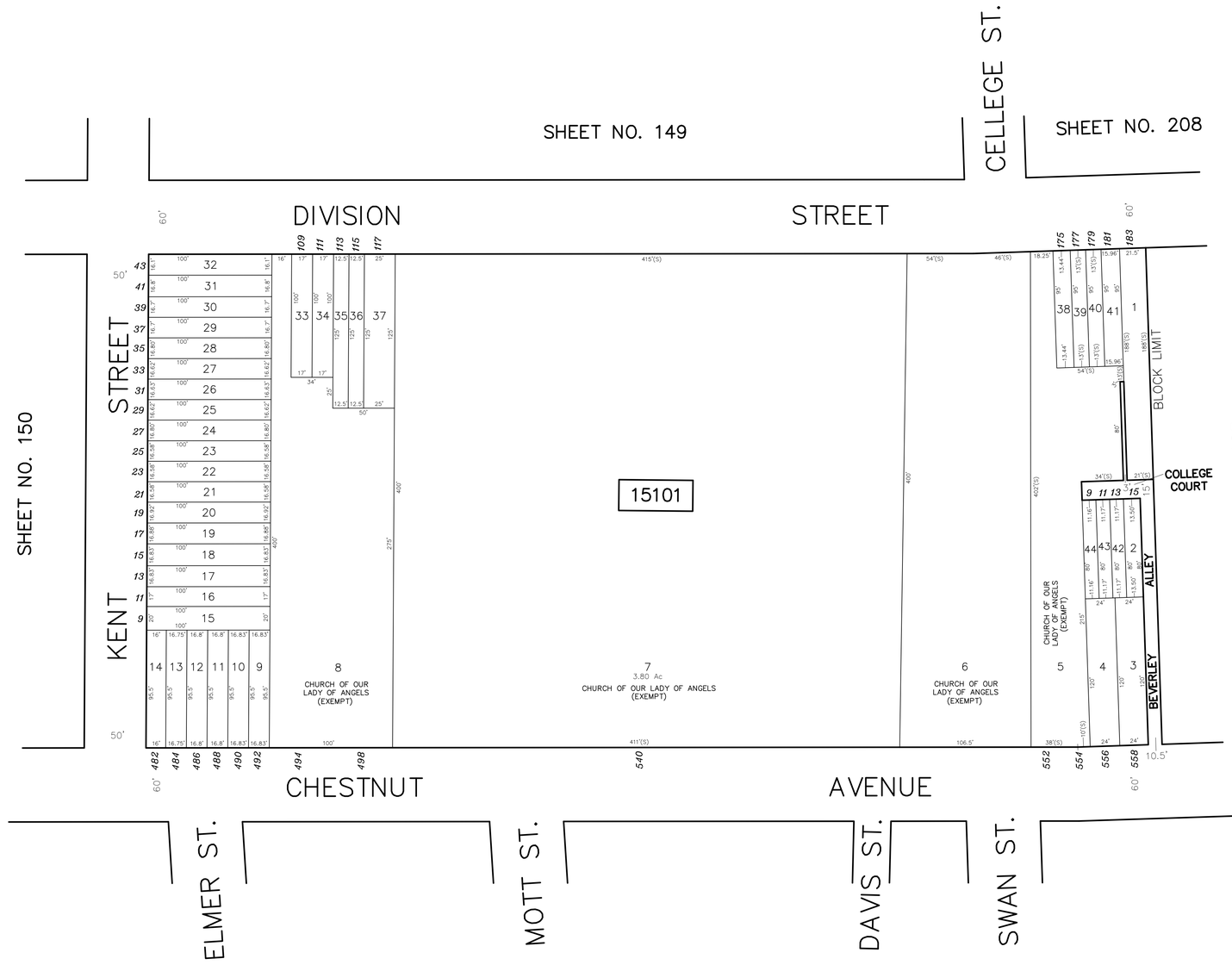

This sheet has been drawn using Computer Aided Drafting/Design, (CAD/D), and Coordinate Geometry (COGO).

THIS MAP HAS BEEN GIVEN A FORMAL CERTIFICATION BY THE DIVISION OF TAXATION ON JANUARY 9, 2003, SIGNED BY SANTO C. DIDONATO, CTA AND ASSIGNED SERIAL NUMBER 811

TAX MAP
CITY OF TRENTON

MERCER COUNTY, NEW JERSEY

SCALE 1"=50' MARCH 2000

HARRY J. SYPNIEWSKI
NEW JERSEY LICENSED LAND SURVEYOR No. 20808
van note–harvey associates, p.c.
777 Alexander Road, Princeton, N.J. 08540

10TH TAX AREA

SHEET NO. 151

REVISIONS		
DATE	NAME	LIC. NO.
4-15-03	HARRY J. SYPNIEWSKI	#20808

TRUE

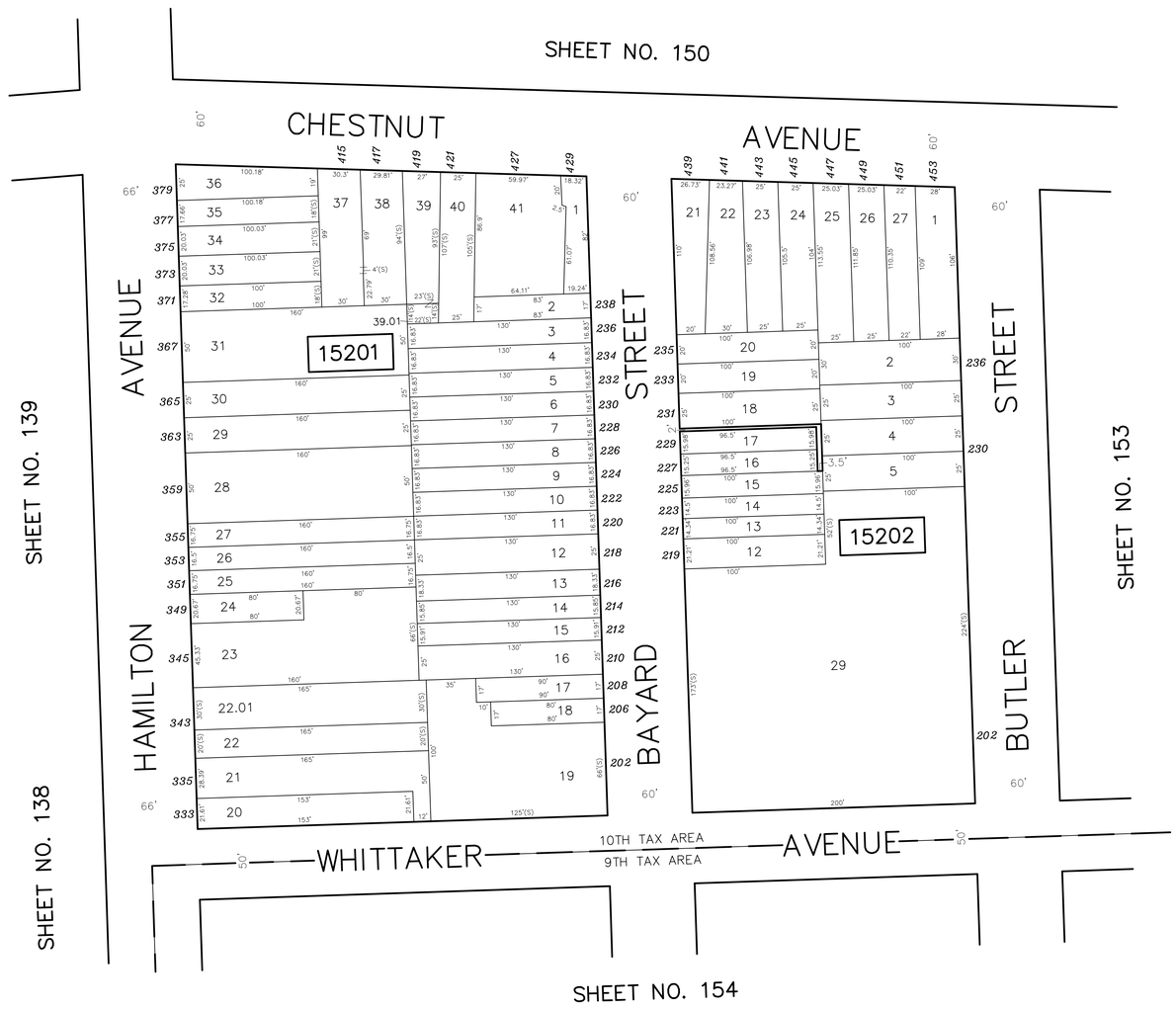

This sheet has been drawn using Computer Aided Drafting/Design, (CAD/D), and Coordinate Geometry (COGO).

THIS MAP HAS BEEN GIVEN A FORMAL CERTIFICATION BY THE DIVISION OF TAXATION ON JANUARY 9, 2003, SIGNED BY SANTO C. DIDONATO, CTA AND ASSIGNED SERIAL NUMBER 811

TAX MAP
CITY OF TRENTON

MERCER COUNTY, NEW JERSEY

SCALE 1"=50' MARCH 2000

HARRY J. SYPNIEWSKI
NEW JERSEY LICENSED LAND SURVEYOR No. 20808
van note-harvey associates, p.c.
777 Alexander Road, Princeton, N.J. 08540

REVISIONS		
DATE	NAME	LIC. NO.
01/22/10	Robert R. Heggan (ARH)	17775

TRUE

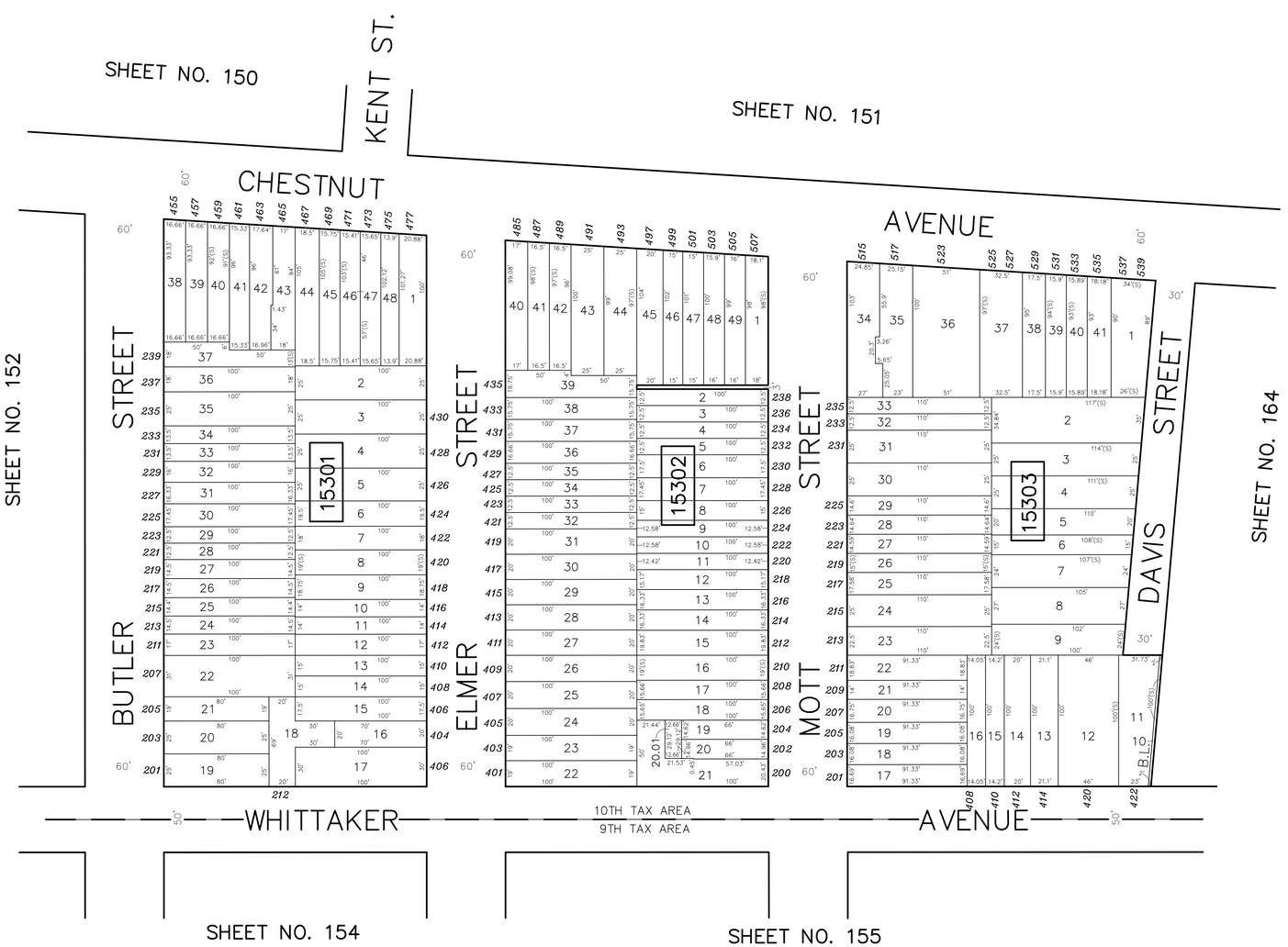

This sheet has been drawn using Computer Aided Drafting/Design, (CAD/D), and Coordinate Geometry (COGO).

THIS MAP HAS BEEN GIVEN A FORMAL CERTIFICATION BY THE DIVISION OF TAXATION ON JANUARY 9, 2003, SIGNED BY SANTO C. DIDONATO, CTA AND ASSIGNED SERIAL NUMBER 811

TAX MAP
CITY OF TRENTON

MERCER COUNTY, NEW JERSEY

SCALE 1"=50' MARCH 2000

HARRY J. SYPNIEWSKI
NEW JERSEY LICENSED LAND SURVEYOR No. 20808
van note–harvey associates, p.c.
777 Alexander Road, Princeton, N.J. 08540

REVISIONS		
DATE	NAME	LIC. NO.

TRUE

SHEET NO. 139

SHEET NO. 152

SHEET NO. 153

SHEET NO. 138

SHEET NO. 155

BENTON STREET

HAMILTON AVENUE

WHITTAKER AVENUE

10TH TAX AREA
9TH TAX AREA

BAYARD STREET

BUTLER STREET

ELMER STREET

HUDSON STREET

15401

15402

15403

THE RECTORS WARDENS AND VESTRYMEN (EXEMPT)

VICTORY TABERNACLE COGIC, INTER. (EXEMPT)

SOCIETA NAPOLETANA MADONNA (EXEMPT)

AMERICAN BAPTIST CHURCH (EXEMPT)

SHEET NO. 156

This sheet has been drawn using Computer Aided Drafting/Design, (CAD/D), and Coordinate Geometry (COGO).

THIS MAP HAS BEEN GIVEN A FORMAL CERTIFICATION BY THE DIVISION OF TAXATION ON JANUARY 9, 2003, SIGNED BY SANTO C. DIDONATO, CTA AND ASSIGNED SERIAL NUMBER 811

TAX MAP
CITY OF TRENTON

MERCER COUNTY, NEW JERSEY

SCALE 1"=50' MARCH 2000

HARRY J. SYPNIEWSKI
NEW JERSEY LICENSED LAND SURVEYOR No. 20808
van note–harvey associates, p.c.
777 Alexander Road, Princeton, N.J. 08540

REVISIONS		
DATE	NAME	LIC. NO.

TRUE

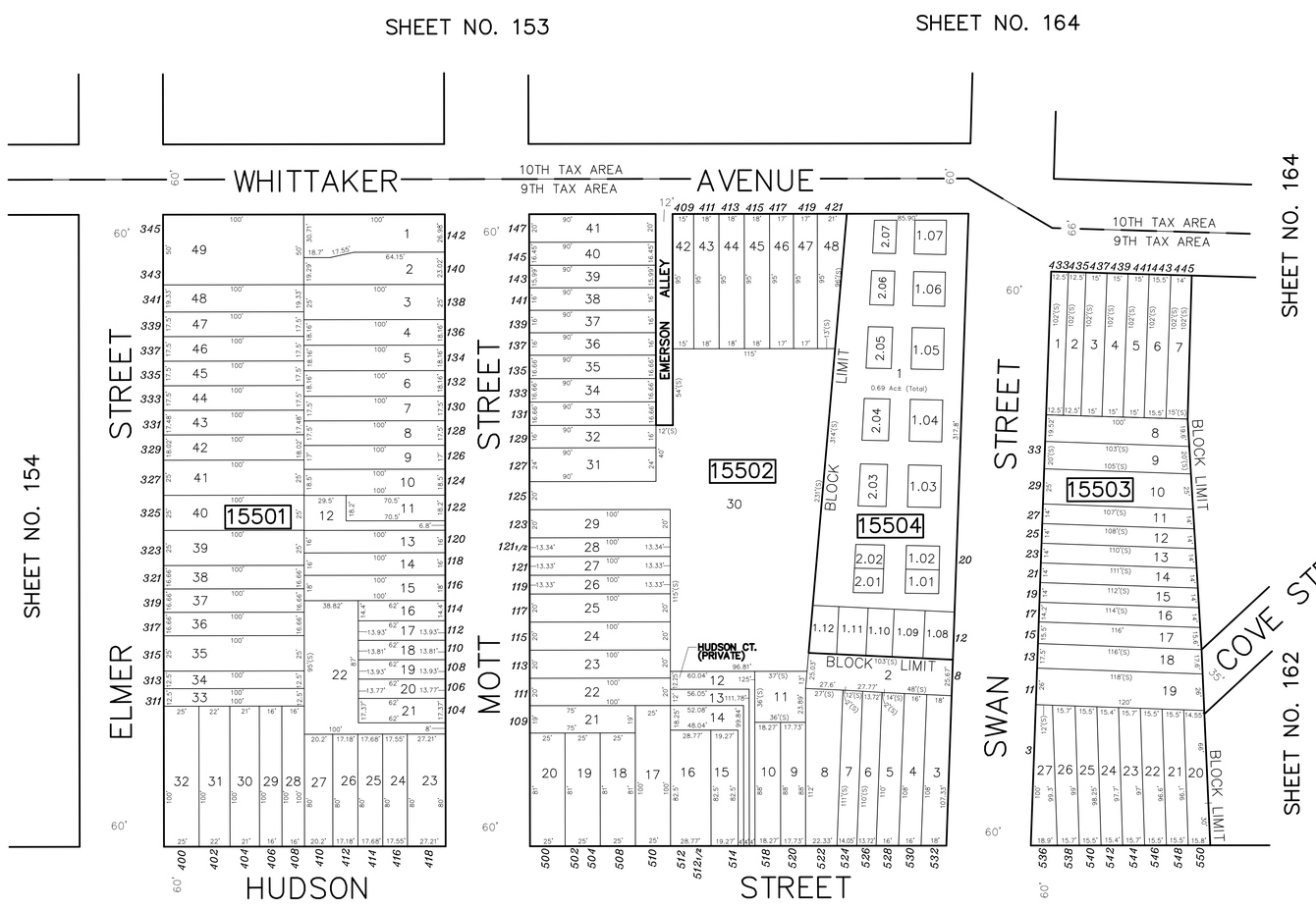

20 SWAN ST CONDOMINIUM
BLOCK 15504 LOT 1

LOT NO.	UNIT	SQ. FT.
1.01	A11	1295
1.02	A12	1295
1.03	A13	902
1.04	A14	932
1.05	A15	1157
1.06	A16	1199
1.07	A17	1244
1.08	B1	1583
1.09	B2	1391
1.10	B3	1391
1.11	B4	1391
1.12	B5	1391
2.01	A21	1298
2.02	A22	1298
2.03	A23	895
2.04	A24	932
2.05	A25	1139
2.06	A26	1209
2.07	A27	1341

This sheet has been drawn using Computer Aided Drafting/Design, (CAD/D), and Coordinate Geometry (COGO).

THIS MAP HAS BEEN GIVEN A FORMAL CERTIFICATION BY THE DIVISION OF TAXATION ON JANUARY 9, 2003, SIGNED BY SANTO C. DiDONATO, CTA AND ASSIGNED SERIAL NUMBER 811

TAX MAP
CITY OF TRENTON

MERCER COUNTY, NEW JERSEY

SCALE 1"=50' MARCH 2000

HARRY J. SYPNIEWSKI
NEW JERSEY LICENSED LAND SURVEYOR No. 20808
van note–harvey associates, p.c.
777 Alexander Road, Princeton, N.J. 08540

9TH TAX AREA

SHEET NO. 155

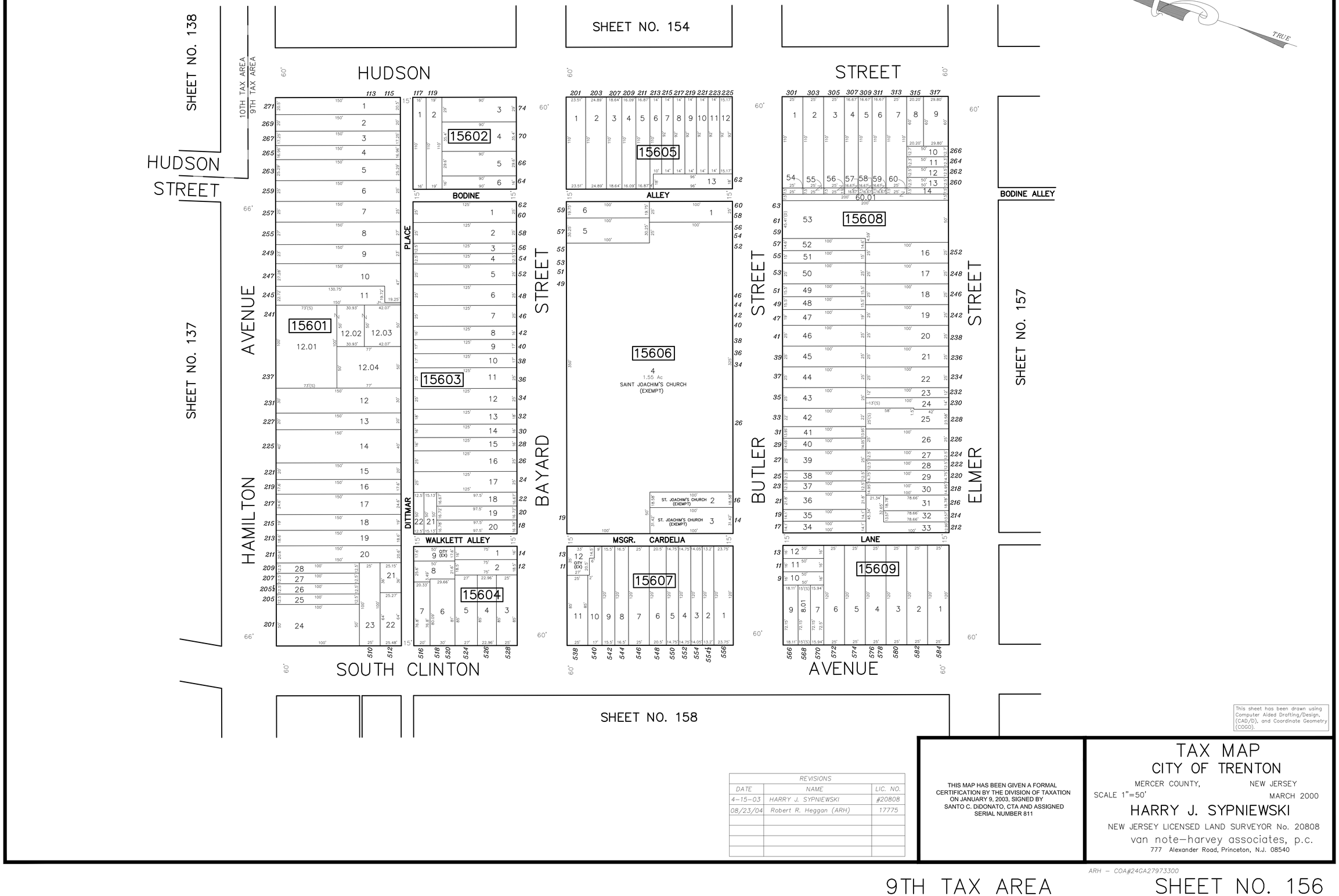

REVISIONS		
DATE	NAME	LIC. NO.
4-15-03	HARRY J. SYPNIEWSKI	#20808
08/23/04	Robert R. Heggan (ARH)	17775

This sheet has been drawn using Computer Aided Drafting/Design, (CAD/D), and Coordinate Geometry (COGO).

THIS MAP HAS BEEN GIVEN A FORMAL CERTIFICATION BY THE DIVISION OF TAXATION ON JANUARY 9, 2003, SIGNED BY SANTO C. DIDONATO, CTA AND ASSIGNED SERIAL NUMBER 811

TAX MAP
CITY OF TRENTON

MERCER COUNTY, NEW JERSEY

SCALE 1"=50' MARCH 2000

HARRY J. SYPNIEWSKI
NEW JERSEY LICENSED LAND SURVEYOR No. 20808
van note-harvey associates, p.c.
777 Alexander Road, Princeton, N.J. 08540

ARH - COA#24GA27973300

9TH TAX AREA

SHEET NO. 156

ELMER STREET
MOTT STREET
SHEET NO. 155
SWAN STREET
HUDSON STREET
EMORY AVENUE
HUDSON STREET
CONLEY'S ALLEY
SHEET NO. 162
FULTON STREET
SHEET NO. 156
ELMER STREET
MOTT STREET
BODINE ALLEY
MSGR. CARDELIA LANE
15702
15701
15703
15704
1.02 CITY OF TRENTON (EXEMPT)
1.03 1.04 Ac± CITY OF TRENTON (EXEMPT)
1 6.08 Ac NJ SCHOOLS DEV. AUTHORITY (EXEMPT)
1.08 CITY OF TRENTON (EXEMPT)
1.04
1.07
1.05 NJ SCHOOLS (EXEMPT)
1.06
NJ SCHOOLS (EXEMPT)
MIDWOOD ALLEY
BLOCK LIMIT
SOUTH CLINTON AVENUE
SHEET NO. 161
SOUTH CLINTON AVENUE
SHEET NO. 160
DYE STREET
TRUE

This sheet has been drawn using Computer Aided Drafting/Design, (CAD/D), and Coordinate Geometry (COGO).

REVISIONS		
DATE	NAME	LIC. NO.

THIS MAP HAS BEEN GIVEN A FORMAL CERTIFICATION BY THE DIVISION OF TAXATION ON JANUARY 9, 2003, SIGNED BY SANTO C. DIDONATO, CTA AND ASSIGNED SERIAL NUMBER 811

TAX MAP
CITY OF TRENTON

MERCER COUNTY, NEW JERSEY
SCALE 1"=50' MARCH 2000

HARRY J. SYPNIEWSKI
NEW JERSEY LICENSED LAND SURVEYOR No. 20808
van note–harvey associates, p.c.
777 Alexander Road, Princeton, N.J. 08540

9TH TAX AREA

SHEET NO. 157

REVISIONS		
DATE	NAME	LIC. NO.
08/23/04	Robert R. Heggan (ARH)	17775
04/22/05	Robert R. Heggan (ARH)	17775

TRUE

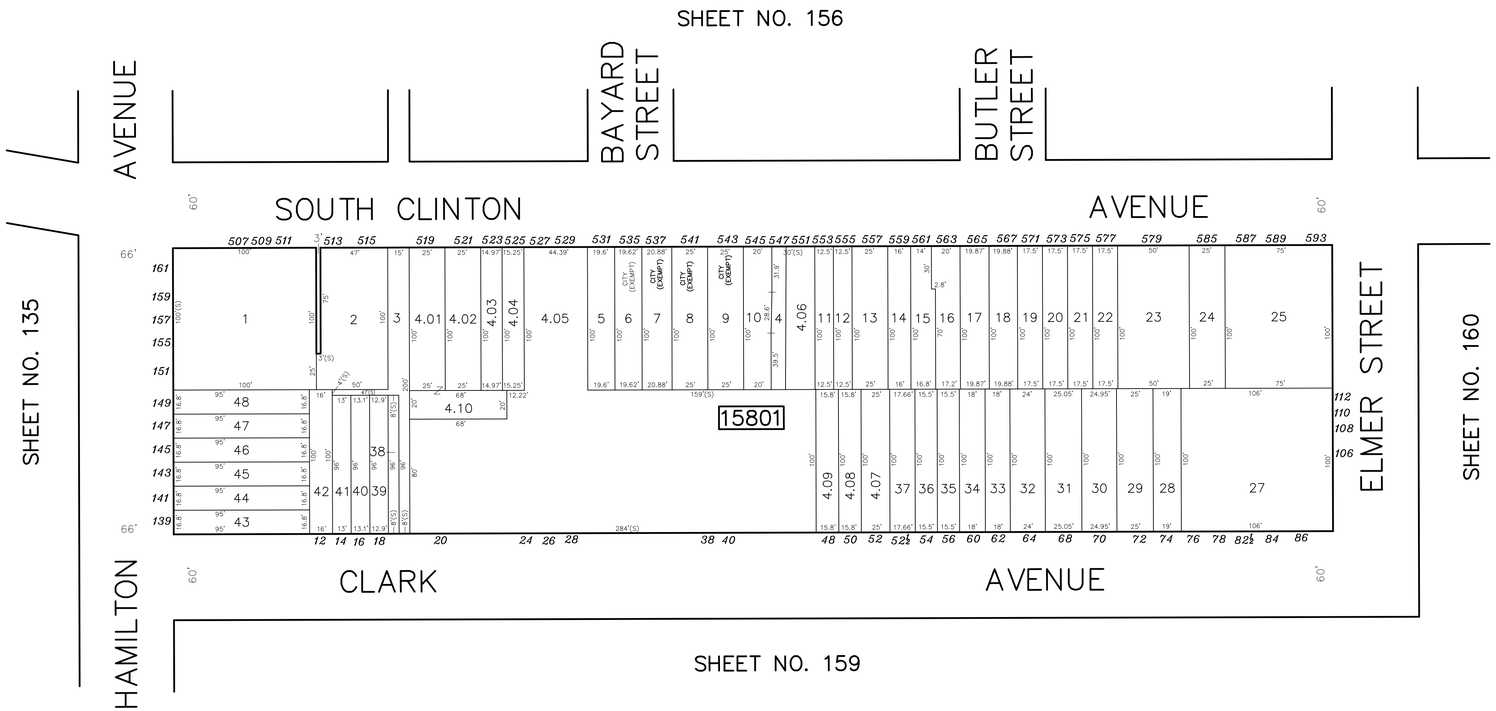

This sheet has been drawn using Computer Aided Drafting/Design, (CAD/D), and Coordinate Geometry (COGO).

THIS MAP HAS BEEN GIVEN A FORMAL CERTIFICATION BY THE DIVISION OF TAXATION ON JANUARY 9, 2003, SIGNED BY SANTO C. DIDONATO, CTA AND ASSIGNED SERIAL NUMBER 811

TAX MAP
CITY OF TRENTON

MERCER COUNTY, NEW JERSEY
SCALE 1"=50' MARCH 2000

HARRY J. SYPNIEWSKI
NEW JERSEY LICENSED LAND SURVEYOR No. 20808
van note–harvey associates, p.c.
777 Alexander Road, Princeton, N.J. 08540

ARH – COA#24GA27973300

9TH TAX AREA

SHEET NO. 158

REVISIONS		
DATE	NAME	LIC. NO.
4-15-03	HARRY J. SYPNIEWSKI	#20808
11/2019	CHARLES E. ADAMSON	42627
01/2020	CHARLES E. ADAMSON	42627

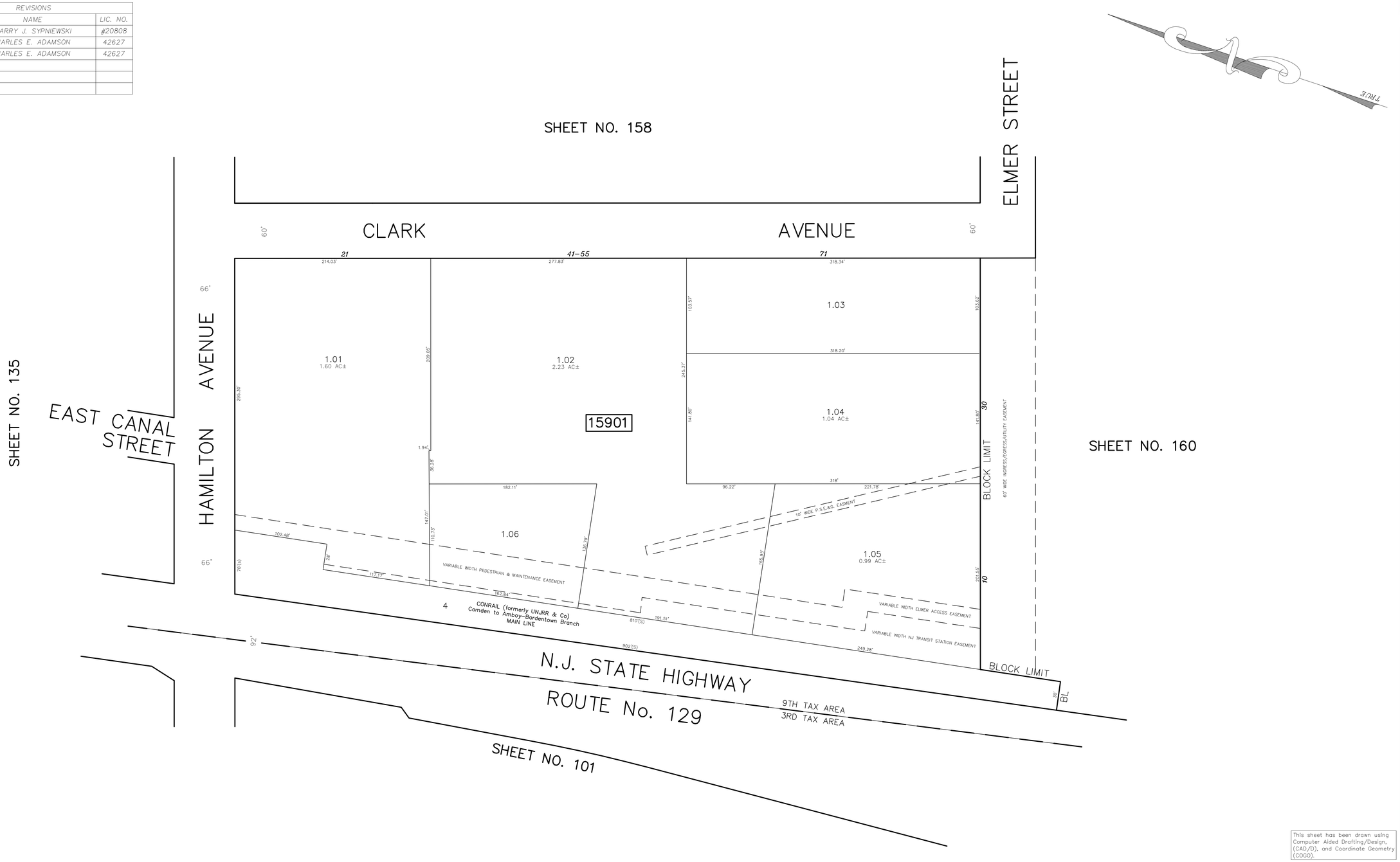

This sheet has been drawn using Computer Aided Drafting/Design, (CAD/D), and Coordinate Geometry (COGO).

THIS MAP HAS BEEN GIVEN A FORMAL CERTIFICATION BY THE DIVISION OF TAXATION ON JANUARY 9, 2003, SIGNED BY SANTO C. DiDONATO, CTA AND ASSIGNED SERIAL NUMBER 811

TAX MAP
CITY OF TRENTON

MERCER COUNTY, NEW JERSEY

SCALE 1"=50' MARCH 2000

HARRY J. SYPNIEWSKI

NEW JERSEY LICENSED LAND SURVEYOR No. 20808

van note-harvey associates, p.c.

777 Alexander Road, Princeton, N.J. 08540

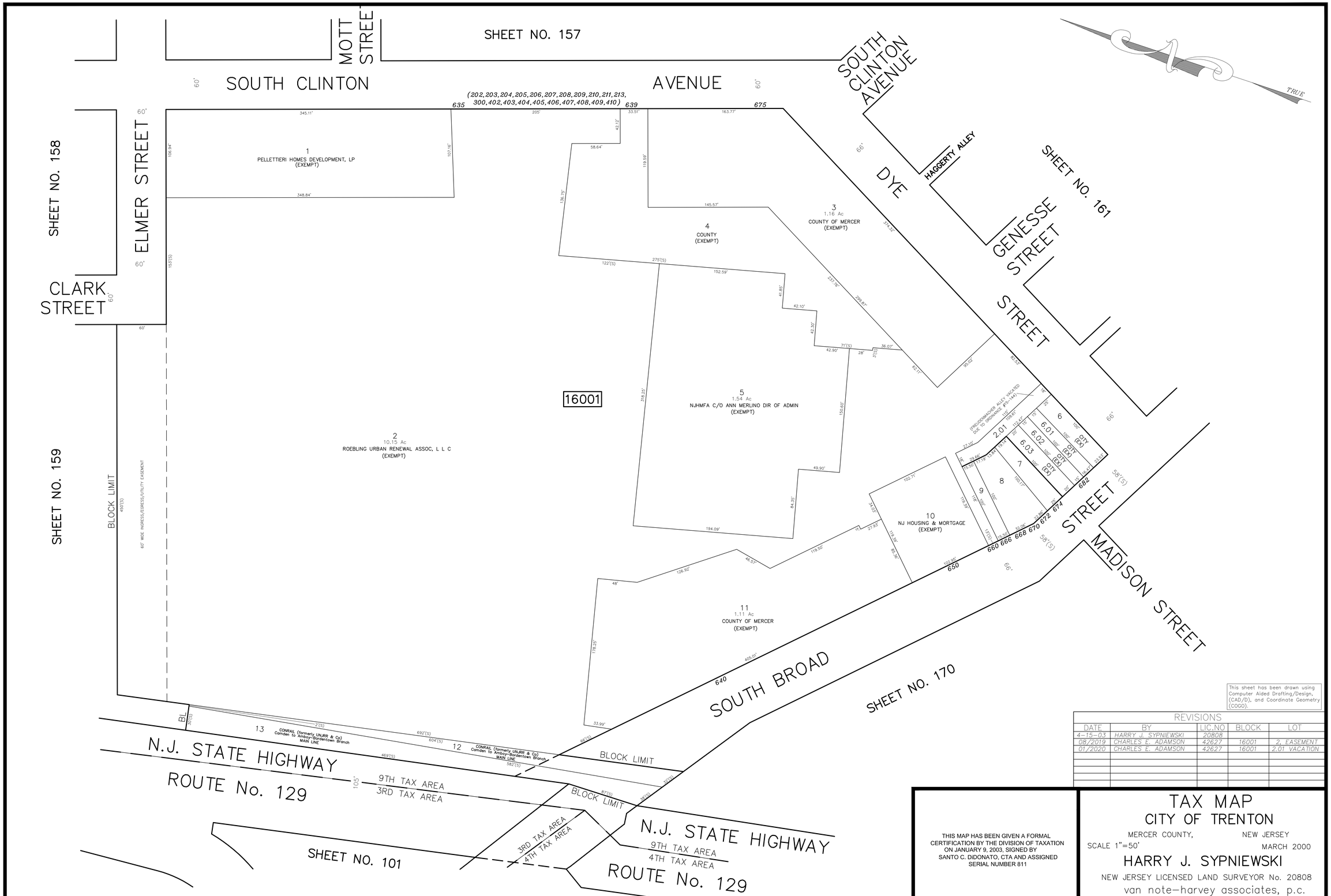

This sheet has been drawn using Computer Aided Drafting/Design, (CAD/D), and Coordinate Geometry (COGO).

REVISIONS

DATE	BY	LIC.NO	BLOCK	LOT
4-15-03	HARRY J. SYPNIEWSKI	20808		
08/2019	CHARLES E. ADAMSON	42627	16001	2, EASEMENT
01/2020	CHARLES E. ADAMSON	42627	16001	2.01 VACATION

THIS MAP HAS BEEN GIVEN A FORMAL CERTIFICATION BY THE DIVISION OF TAXATION ON JANUARY 9, 2003, SIGNED BY SANTO C. DiDONATO, CTA AND ASSIGNED SERIAL NUMBER 811

TAX MAP
CITY OF TRENTON

MERCER COUNTY, NEW JERSEY

SCALE 1"=50' MARCH 2000

HARRY J. SYPNIEWSKI

NEW JERSEY LICENSED LAND SURVEYOR No. 20808

van note-harvey associates, p.c.

777 Alexander Road, Princeton, N.J. 08540

REVISIONS		
DATE	NAME	LIC. NO.

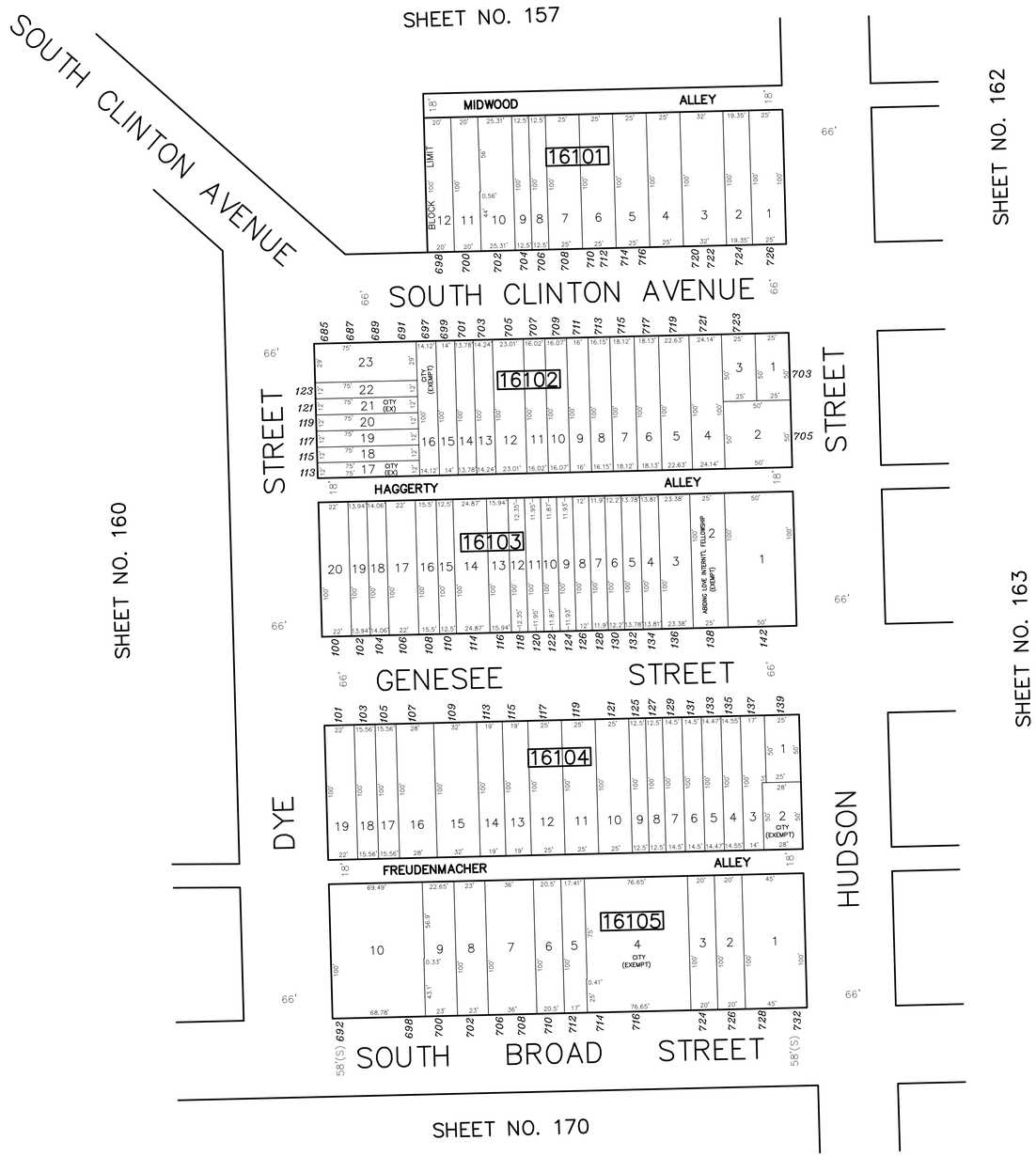

This sheet has been drawn using Computer Aided Drafting/Design, (CAD/D), and Coordinate Geometry (COGO).

THIS MAP HAS BEEN GIVEN A FORMAL CERTIFICATION BY THE DIVISION OF TAXATION ON JANUARY 9, 2003, SIGNED BY SANTO C. DIDONATO, CTA AND ASSIGNED SERIAL NUMBER 811

TAX MAP
CITY OF TRENTON

MERCER COUNTY, NEW JERSEY

SCALE 1"=50' MARCH 2000

HARRY J. SYPNIEWSKI
NEW JERSEY LICENSED LAND SURVEYOR No. 20808
van note–harvey associates, p.c.
777 Alexander Road, Princeton, N.J. 08540

9TH TAX AREA

SHEET NO. 161

REVISIONS		
DATE	NAME	LIC. NO.
01/22/10	Robert R. Heggan (ARH)	17775

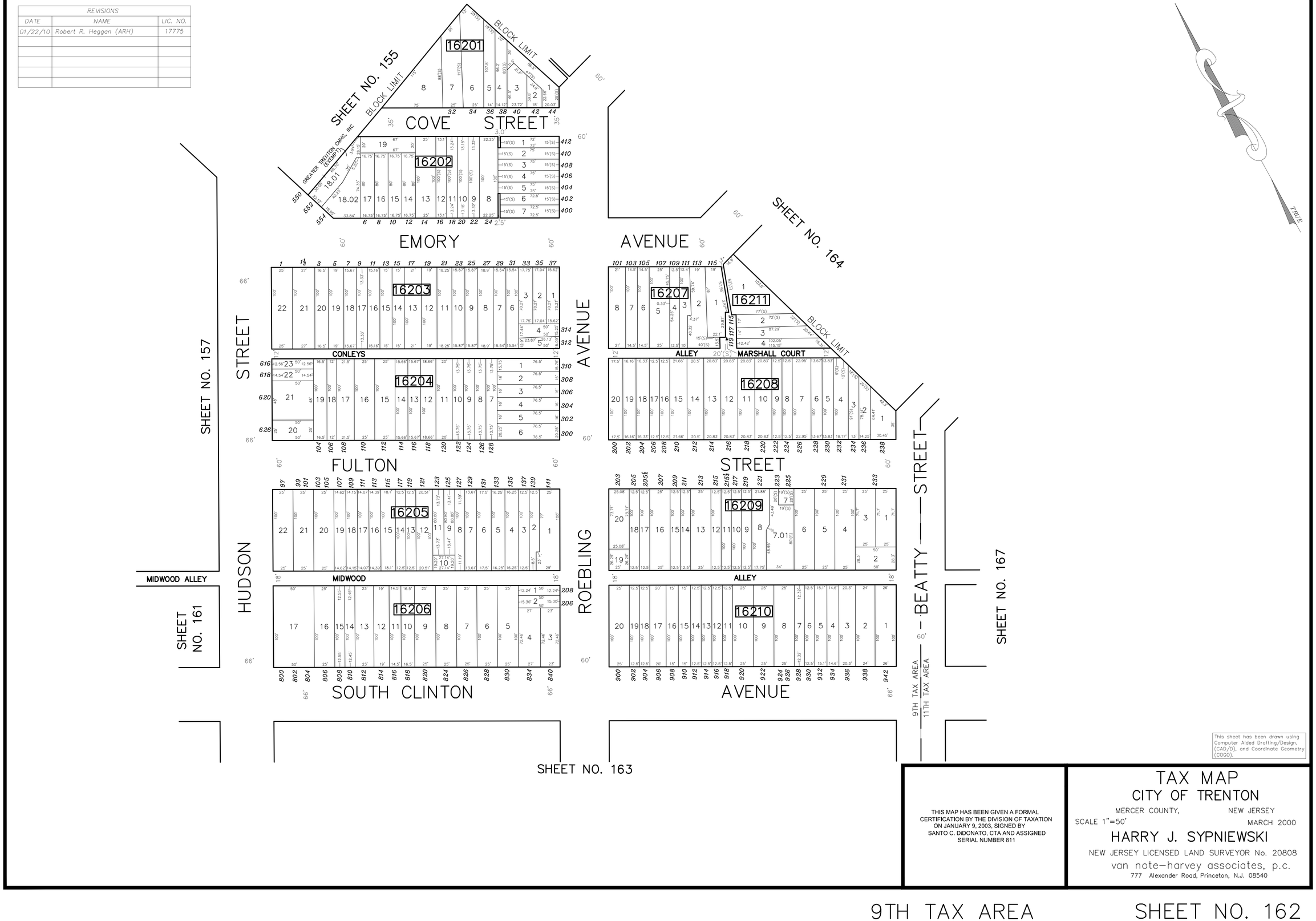

This sheet has been drawn using Computer Aided Drafting/Design, (CAD/D), and Coordinate Geometry (COGO).

THIS MAP HAS BEEN GIVEN A FORMAL CERTIFICATION BY THE DIVISION OF TAXATION ON JANUARY 9, 2003, SIGNED BY SANTO C. DIDONATO, CTA AND ASSIGNED SERIAL NUMBER 811

TAX MAP
CITY OF TRENTON

MERCER COUNTY, NEW JERSEY

SCALE 1"=50' MARCH 2000

HARRY J. SYPNIEWSKI
NEW JERSEY LICENSED LAND SURVEYOR No. 20808
van note–harvey associates, p.c.
777 Alexander Road, Princeton, N.J. 08540

REVISIONS		
DATE	NAME	LIC. NO.

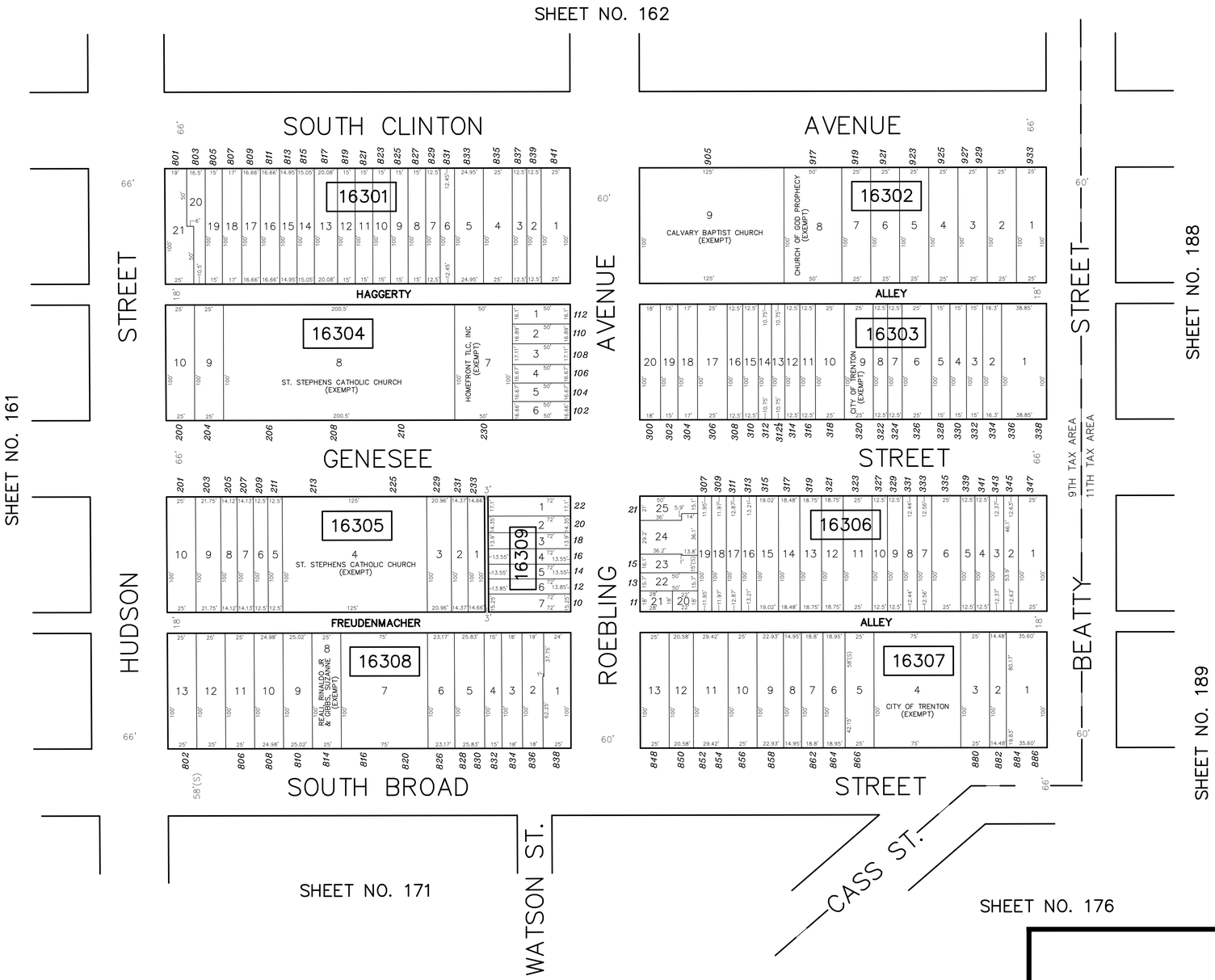

This sheet has been drawn using Computer Aided Drafting/Design, (CAD/D), and Coordinate Geometry (COGO).

THIS MAP HAS BEEN GIVEN A FORMAL CERTIFICATION BY THE DIVISION OF TAXATION ON JANUARY 9, 2003, SIGNED BY SANTO C. DiDONATO, CTA AND ASSIGNED SERIAL NUMBER 811

TAX MAP
CITY OF TRENTON

MERCER COUNTY, NEW JERSEY

SCALE 1"=50' MARCH 2000

HARRY J. SYPNIEWSKI

NEW JERSEY LICENSED LAND SURVEYOR No. 20808

van note–harvey associates, p.c.

777 Alexander Road, Princeton, N.J. 08540

REVISIONS		
DATE	NAME	LIC. NO.

TRUE

SHEET NO. 151

BEVERLEY AL.

SHEET NO. 165

CHESTNUT AVENUE

SHEET NO. 153

DAVIS STREET

STREET

AVENUE

AVENUE

SHEET NO. 167

16401

16402

16403

16404

16405

16406

16407

16408

BLOCK LIMIT

N.J CONF. OF 7TH DAY ADVENT CHURCH (EXEMPT)

CITY OF TRENTON (EXEMPT)

DETAIL "A"

SWAN

ROEBLING

EMORY

MORRIS

BEATTY ST.

WHITTAKER AVENUE

10TH TAX AREA

9TH TAX AREA

COVE ST.

CONLEYS AL.

SHEET NO. 155

SHEET NO. 162

16408

14.03

14.02

14.01

14

3'(S) 25' 25'

WHITTAKER AVENUE
DETAIL "A"
SCALE 1"=10'

This sheet has been drawn using Computer Aided Drafting/Design, (CAD/D), and Coordinate Geometry (COGO).

THIS MAP HAS BEEN GIVEN A FORMAL CERTIFICATION BY THE DIVISION OF TAXATION ON JANUARY 9, 2003, SIGNED BY SANTO C. DIDONATO, CTA AND ASSIGNED SERIAL NUMBER 811

TAX MAP
CITY OF TRENTON

MERCER COUNTY, NEW JERSEY

SCALE 1"=50' MARCH 2000

HARRY J. SYPNIEWSKI
NEW JERSEY LICENSED LAND SURVEYOR No. 20808
van note–harvey associates, p.c.
777 Alexander Road, Princeton, N.J. 08540

REVISIONS		
DATE	NAME	LIC. NO.

TRUE

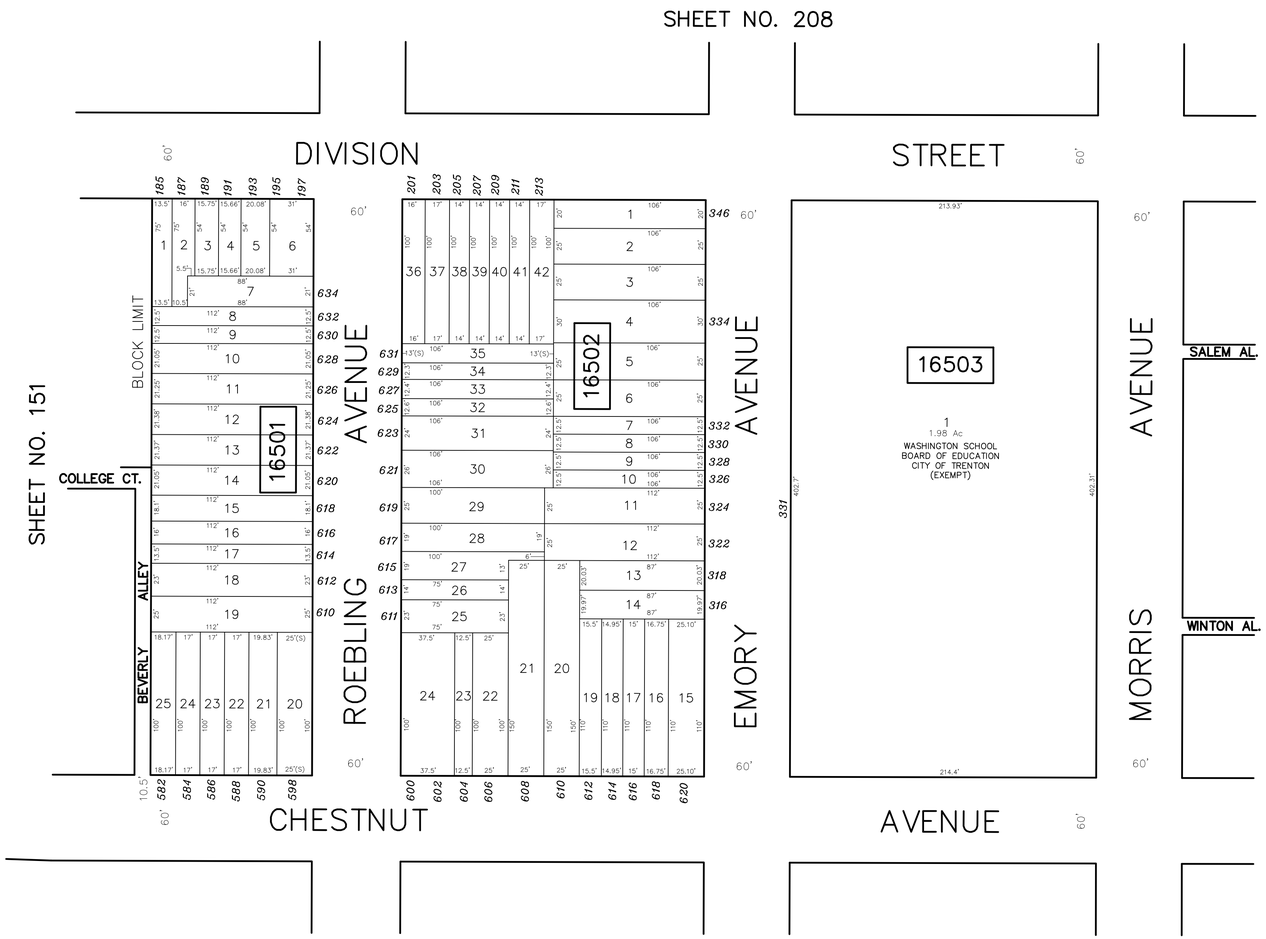

This sheet has been drawn using Computer Aided Drafting/Design, (CAD/D), and Coordinate Geometry (COGO).

THIS MAP HAS BEEN GIVEN A FORMAL CERTIFICATION BY THE DIVISION OF TAXATION ON JANUARY 9, 2003, SIGNED BY SANTO C. DiDONATO, CTA AND ASSIGNED SERIAL NUMBER 811

TAX MAP
CITY OF TRENTON

MERCER COUNTY, NEW JERSEY

SCALE 1"=50' MARCH 2000

HARRY J. SYPNIEWSKI
NEW JERSEY LICENSED LAND SURVEYOR No. 20808
van note–harvey associates, p.c.
777 Alexander Road, Princeton, N.J. 08540

10TH TAX AREA

SHEET NO. 165

REVISIONS		
DATE	NAME	LIC. NO.

TRUE

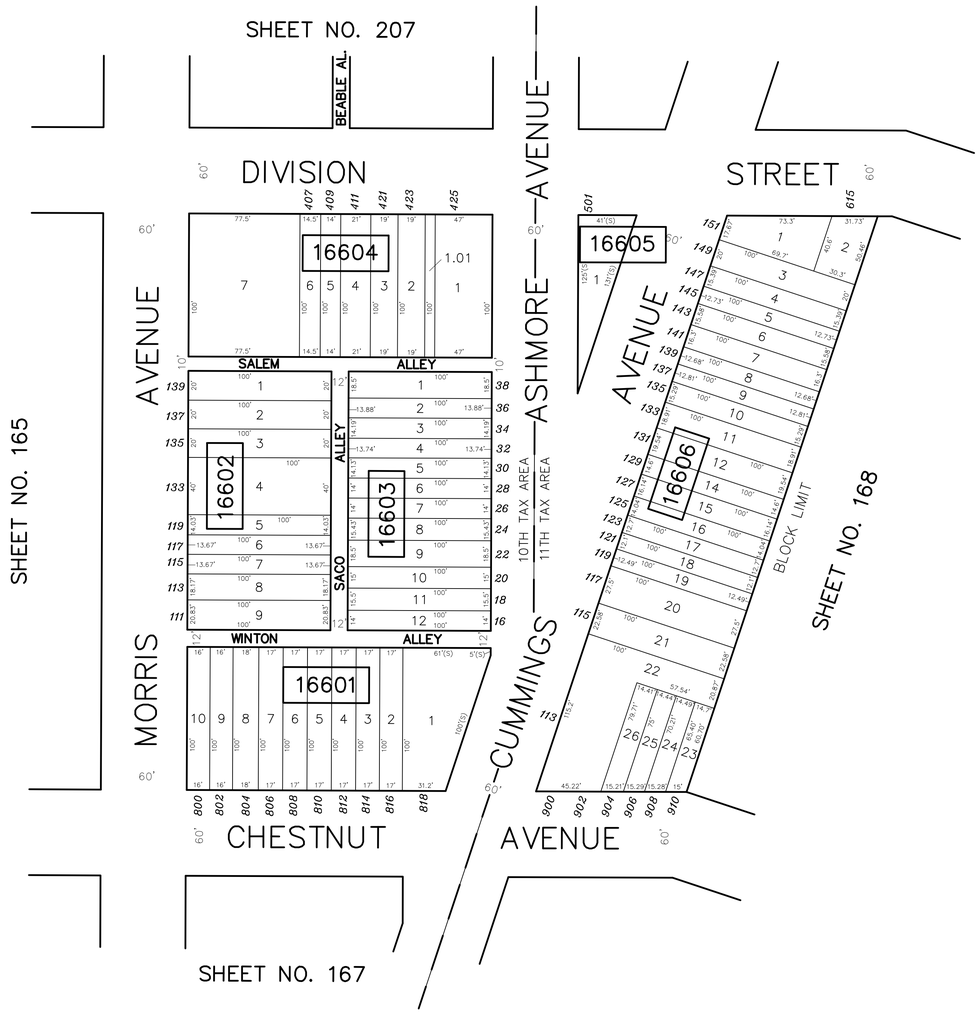

This sheet has been drawn using Computer Aided Drafting/Design, (CAD/D), and Coordinate Geometry (COGO).

THIS MAP HAS BEEN GIVEN A FORMAL CERTIFICATION BY THE DIVISION OF TAXATION ON JANUARY 9, 2003, SIGNED BY SANTO C. DIDONATO, CTA AND ASSIGNED SERIAL NUMBER 811

TAX MAP
CITY OF TRENTON

MERCER COUNTY, NEW JERSEY

SCALE 1"=50' MARCH 2000

HARRY J. SYPNIEWSKI
NEW JERSEY LICENSED LAND SURVEYOR No. 20808
van note–harvey associates, p.c.
777 Alexander Road, Princeton, N.J. 08540

REVISIONS		
DATE	NAME	LIC. NO.
08/23/04	Robert R. Heggan (ARH)	17775

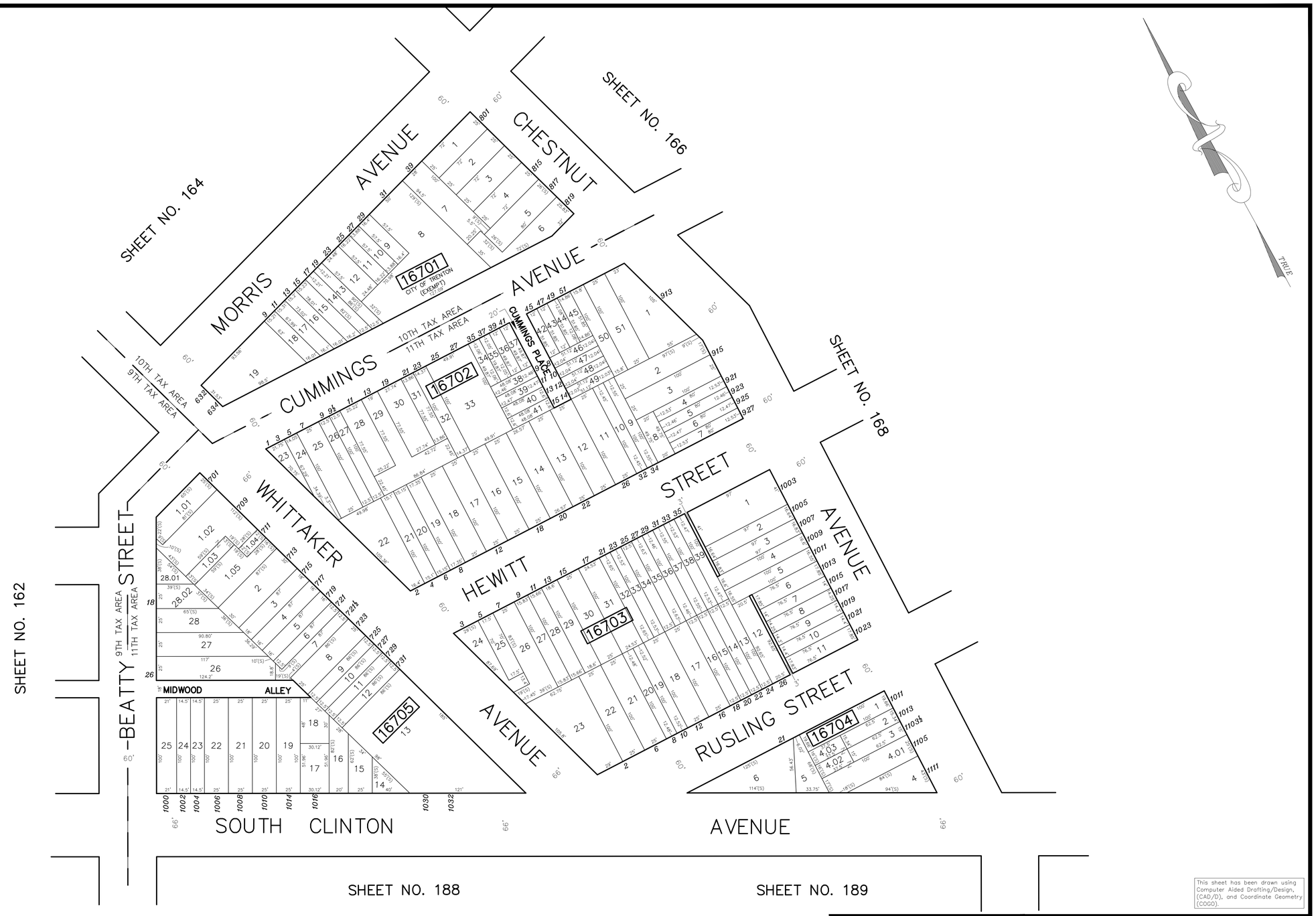

This sheet has been drawn using Computer Aided Drafting/Design, (CAD/D), and Coordinate Geometry (COGO).

THIS MAP HAS BEEN GIVEN A FORMAL CERTIFICATION BY THE DIVISION OF TAXATION ON JANUARY 9, 2003, SIGNED BY SANTO C. DIDONATO, CTA AND ASSIGNED SERIAL NUMBER 811

TAX MAP
CITY OF TRENTON

MERCER COUNTY, NEW JERSEY

SCALE 1"=50' MARCH 2000

HARRY J. SYPNIEWSKI
NEW JERSEY LICENSED LAND SURVEYOR No. 20808
van note–harvey associates, p.c.
777 Alexander Road, Princeton, N.J. 08540

ARH – COA#24GA27973300

10TH & 11TH TAX AREA SHEET NO. 167

REVISIONS		
DATE	NAME	LIC. NO.
01/22/10	Robert R. Heggan (ARH)	17775
06/11/13	Charles A. Atkinson (ARH)	33994

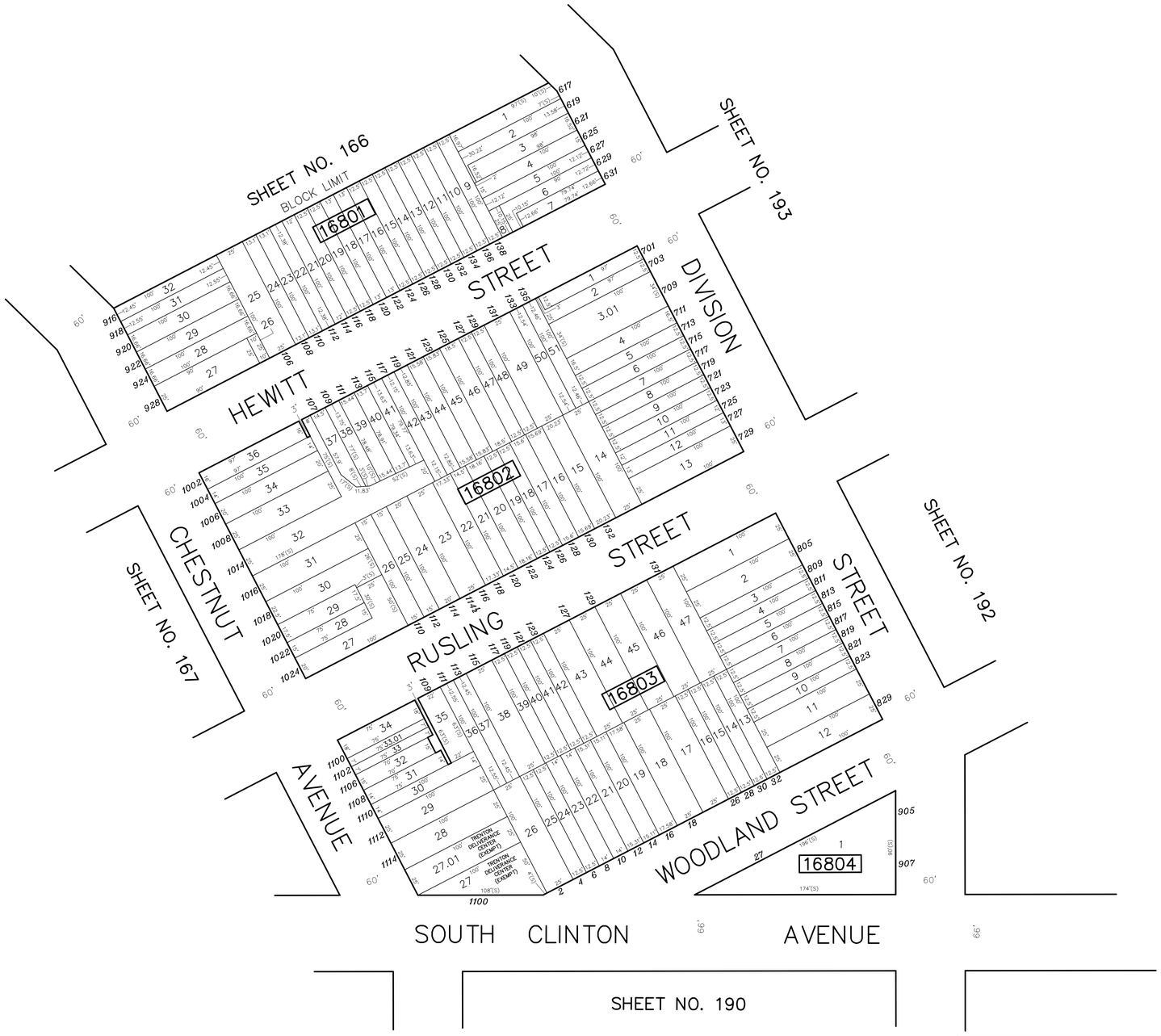

This sheet has been drawn using Computer Aided Drafting/Design, (CAD/D), and Coordinate Geometry (COGO).

THIS MAP HAS BEEN GIVEN A FORMAL CERTIFICATION BY THE DIVISION OF TAXATION ON JANUARY 9, 2003, SIGNED BY SANTO C. DiDONATO, CTA AND ASSIGNED SERIAL NUMBER 811

TAX MAP
CITY OF TRENTON

MERCER COUNTY, NEW JERSEY

SCALE 1"=50' MARCH 2000

HARRY J. SYPNIEWSKI
NEW JERSEY LICENSED LAND SURVEYOR No. 20808
van note–harvey associates, p.c.
777 Alexander Road, Princeton, N.J. 08540

REVISIONS		
DATE	NAME	LIC. NO.
4-15-03	HARRY J. SYPNIEWSKI	#20808

TRUE

SHEET NO. 171

HUDSON STREET 59'(S)

ADELINE ST.

SHEET NO. 170

MADISON ST.

BUSHLER AL.

BLOCK LIMIT

HANCOCK ST.

SHEET NO. 173

66' STREET

16901

1
2.05 Ac
COUNTY OF MERCER
(EXEMPT)

2
2.02 Ac
COUNTY OF MERCER
(EXEMPT)

3
COUNTY OF MERCER
(EXEMPT)

4.01
1.48 Ac±
COUNTY OF MERCER
(EXEMPT)

7
COUNTY OF MERCER
(EXEMPT)

5
2.09 Ac±
CONRAIL (formerly UNJRR & Co)
Camden to Amboy-Bordentown Branch
Main Line

NEW JERSEY TRANSIT
CORPORATION
(EXEMPT)
4.02

WOOLVERTON AVE.

SHEET NO. 172

9TH TAX AREA
11TH TAX AREA

CASS

4TH TAX AREA
6TH TAX AREA

N.J. STATE HIGHWAY ROUTE No. 129

9TH TAX AREA
4TH TAX AREA

11TH TAX AREA
6TH TAX AREA

SHEET NO. 104

SHEET NO. 106

This sheet has been drawn using Computer Aided Drafting/Design, (CAD/D), and Coordinate Geometry (COGO).

THIS MAP HAS BEEN GIVEN A FORMAL CERTIFICATION BY THE DIVISION OF TAXATION ON JANUARY 9, 2003, SIGNED BY SANTO C. DIDONATO, CTA AND ASSIGNED SERIAL NUMBER 811

TAX MAP
CITY OF TRENTON

MERCER COUNTY, NEW JERSEY

SCALE 1"=50' MARCH 2000

HARRY J. SYPNIEWSKI
NEW JERSEY LICENSED LAND SURVEYOR No. 20808
van note-harvey associates, p.c.
777 Alexander Road, Princeton, N.J. 08540

REVISIONS		
DATE	NAME	LIC. NO.
4-15-03	HARRY J. SYPNIEWSKI	#20808
08/23/04	Robert R. Heggan (ARH)	17775
04/22/05	Robert R. Heggan (ARH)	17775

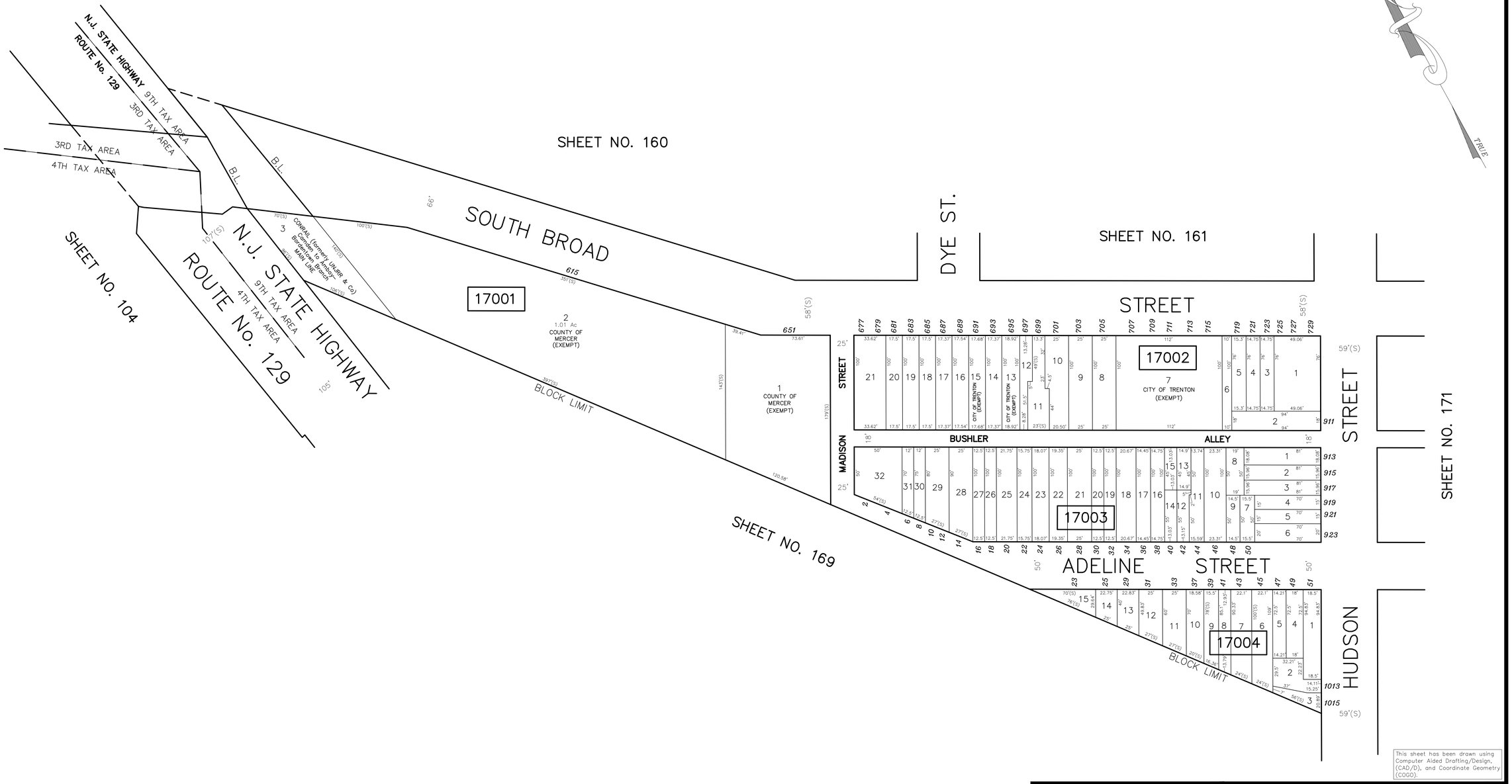

This sheet has been drawn using Computer Aided Drafting/Design, (CAD/D), and Coordinate Geometry (COGO).

THIS MAP HAS BEEN GIVEN A FORMAL CERTIFICATION BY THE DIVISION OF TAXATION ON JANUARY 9, 2003, SIGNED BY SANTO C. DIDONATO, CTA AND ASSIGNED SERIAL NUMBER 811

TAX MAP
CITY OF TRENTON

MERCER COUNTY, NEW JERSEY

SCALE 1"=50' MARCH 2000

HARRY J. SYPNIEWSKI
NEW JERSEY LICENSED LAND SURVEYOR No. 20808
van note-harvey associates, p.c.
777 Alexander Road, Princeton, N.J. 08540

ARH - COA#24GA27973300

9TH TAX AREA

SHEET NO. 170

REVISIONS		
DATE	NAME	LIC. NO.
08/23/04	Robert R. Heggan (ARH)	17775
05/01/09	Robert R. Heggan (ARH)	17775
01/22/10	Robert R. Heggan (ARH)	17775
08/2019	Charles E. Adamson	42627

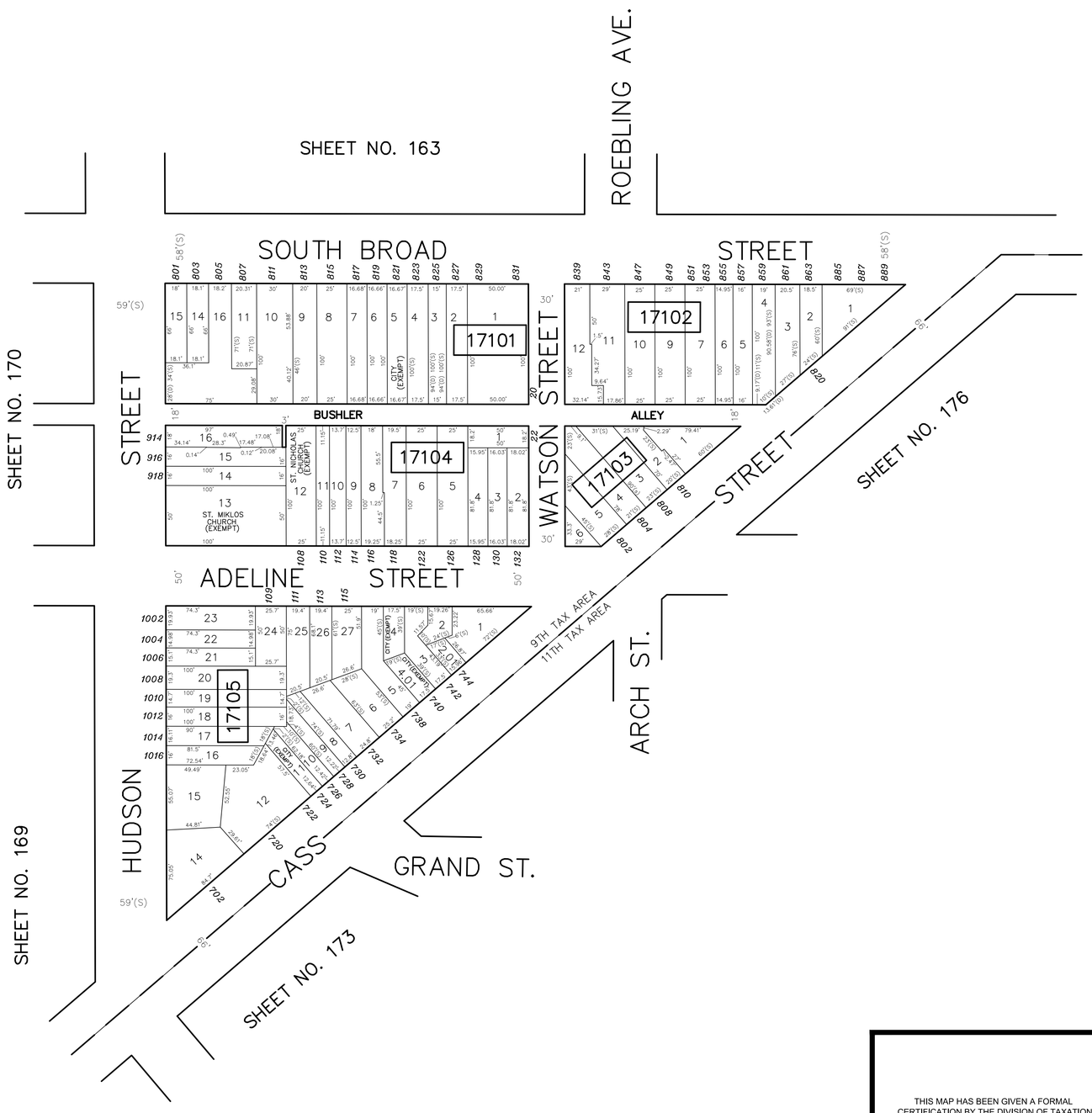

This sheet has been drawn using Computer Aided Drafting/Design, (CAD/D), and Coordinate Geometry (COGO).

THIS MAP HAS BEEN GIVEN A FORMAL CERTIFICATION BY THE DIVISION OF TAXATION ON JANUARY 9, 2003, SIGNED BY SANTO C. DIDONATO, CTA AND ASSIGNED SERIAL NUMBER 811

TAX MAP
CITY OF TRENTON

MERCER COUNTY, NEW JERSEY

SCALE 1"=50' MARCH 2000

HARRY J. SYPNIEWSKI
NEW JERSEY LICENSED LAND SURVEYOR No. 20808
van note–harvey associates, p.c.
777 Alexander Road, Princeton, N.J. 08540

COA# 24GA27973300

9TH TAX AREA

SHEET NO. 171

REVISIONS		
DATE	NAME	LIC. NO.
4-15-03	HARRY J. SYPNIEWSKI	#20808
08/23/04	Robert R. Heggan (ARH)	17775

TRUE

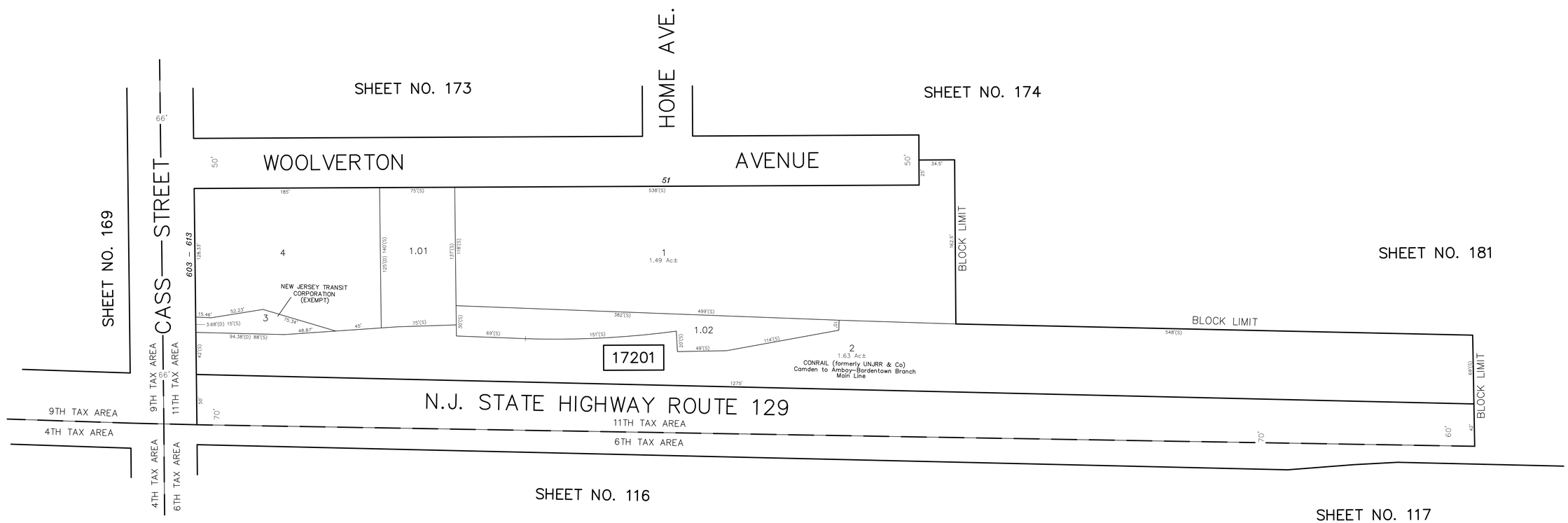

This sheet has been drawn using Computer Aided Drafting/Design, (CAD/D), and Coordinate Geometry (COGO).

THIS MAP HAS BEEN GIVEN A FORMAL CERTIFICATION BY THE DIVISION OF TAXATION ON JANUARY 9, 2003, SIGNED BY SANTO C. DIDONATO, CTA AND ASSIGNED SERIAL NUMBER 811

TAX MAP
CITY OF TRENTON

MERCER COUNTY, NEW JERSEY

SCALE 1"=50' MARCH 2000

HARRY J. SYPNIEWSKI
NEW JERSEY LICENSED LAND SURVEYOR No. 20808
van note–harvey associates, p.c.
777 Alexander Road, Princeton, N.J. 08540

ARH – COA#24GA27973300

11TH TAX AREA

SHEET NO. 172

REVISIONS		
DATE	NAME	LIC. NO.

TRUE

BEATTY STREET

CAROL AL.

SHEET NO. 176

ARCH ST.

GRAND STREET

BLOCK LIMIT

SHEET NO. 175

BLOCK LIMIT

HOLY CROSS CHURCH (EXEMPT)

JERSEY ST.

SHEET NO. 171

17301

HOLY CROSS CHURCH (EXEMPT)

CITY (EXEMPT)

HOWARD AVENUE

SHEET NO. 174

HUDSON ST.

CASS STREET

9TH TAX AREA

11TH TAX AREA

HANCOCK STREET

17302

STATE OF NEW JERSEY DEPT. OF CORRECTIONS (EXEMPT)

HOME

SHEET NO. 169

WOOLVERTON AVENUE

SHEET NO. 172

This sheet has been drawn using Computer Aided Drafting/Design, (CAD/D), and Coordinate Geometry (COGO).

THIS MAP HAS BEEN GIVEN A FORMAL CERTIFICATION BY THE DIVISION OF TAXATION ON JANUARY 9, 2003, SIGNED BY SANTO C. DIDONATO, CTA AND ASSIGNED SERIAL NUMBER 811

TAX MAP
CITY OF TRENTON

MERCER COUNTY, NEW JERSEY

SCALE 1"=50' SEPTEMBER 2000

HARRY J. SYPNIEWSKI
NEW JERSEY LICENSED LAND SURVEYOR No. 20808
van note–harvey associates, p.c.
777 Alexander Road, Princeton, N.J. 08540

REVISIONS		
DATE	NAME	LIC. NO.

TRUE

SHEET NO. 175

JERSEY STREET

50'

AVENUE

17401

CITY OF TRENTON (EXEMPT)

TREMONT STREET

50'

SHEET NO. 173

HANCOCK STREET

SHEET NO. 181

HOME AVENUE

17402

31
1.14 Ac

1
1.95 Ac

WOOLVERTON AVENUE

BLOCK LIMIT

BLOCK LIMIT

BLOCK LIMIT

SHEET NO. 172

This sheet has been drawn using Computer Aided Drafting/Design, (CAD/D), and Coordinate Geometry (COGO).

THIS MAP HAS BEEN GIVEN A FORMAL CERTIFICATION BY THE DIVISION OF TAXATION ON JANUARY 9, 2003, SIGNED BY SANTO C. DIDONATO, CTA AND ASSIGNED SERIAL NUMBER 811

TAX MAP
CITY OF TRENTON

MERCER COUNTY, NEW JERSEY

SCALE 1"=50' MARCH 2000

HARRY J. SYPNIEWSKI
NEW JERSEY LICENSED LAND SURVEYOR No. 20808
van note–harvey associates, p.c.
777 Alexander Road, Princeton, N.J. 08540

REVISIONS		
DATE	NAME	LIC. NO.
7/27/09	Robert R. Heggan (ARH)	17775

TRUE

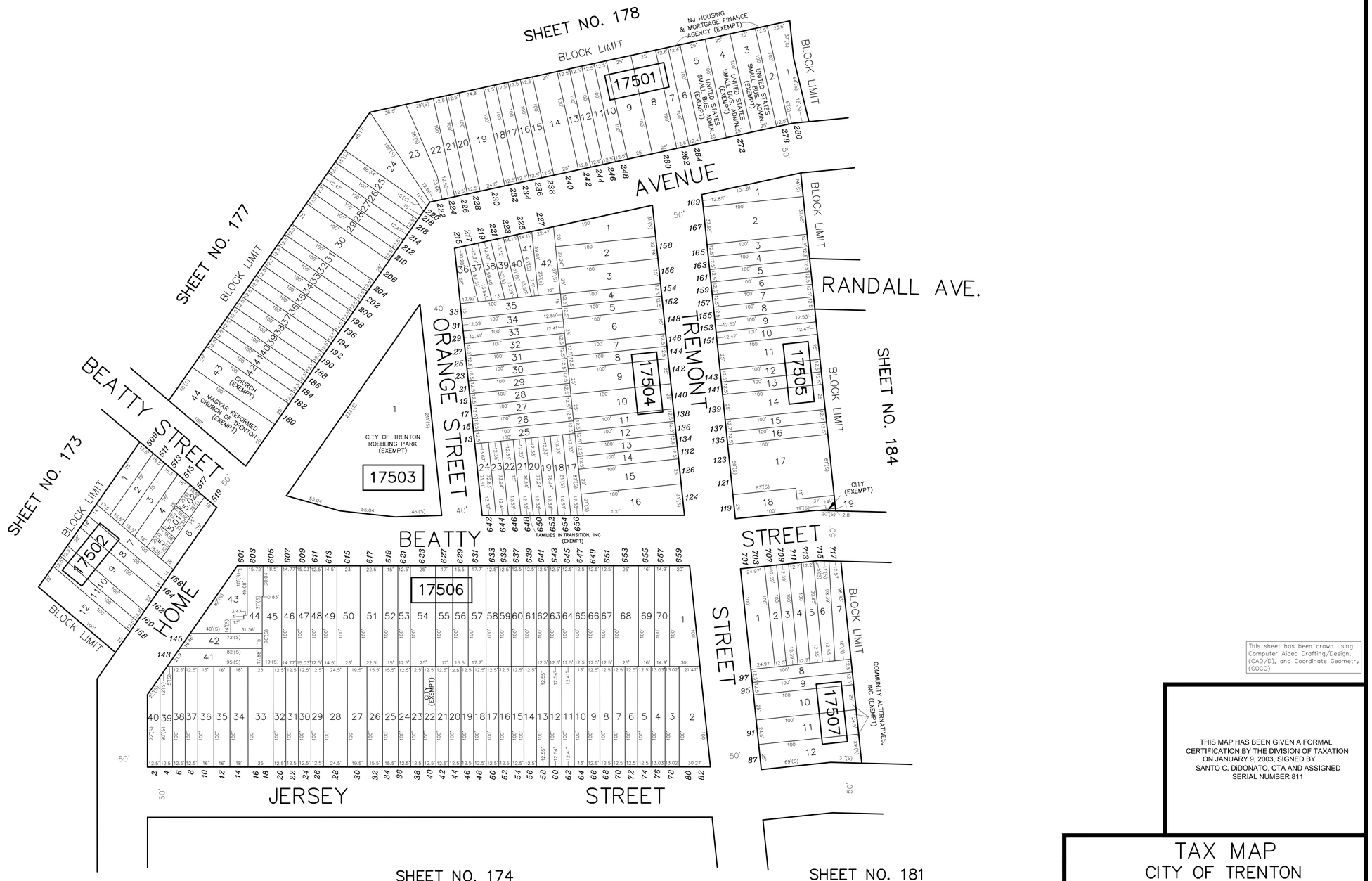

This sheet has been drawn using Computer Aided Drafting/Design, (CAD/D), and Coordinate Geometry (COGO).

THIS MAP HAS BEEN GIVEN A FORMAL CERTIFICATION BY THE DIVISION OF TAXATION ON JANUARY 9, 2003, SIGNED BY SANTO C. DiDONATO, CTA AND ASSIGNED SERIAL NUMBER 811

TAX MAP
CITY OF TRENTON

MERCER COUNTY, NEW JERSEY

SCALE 1"=50' MARCH 2000

HARRY J. SYPNIEWSKI
NEW JERSEY LICENSED LAND SURVEYOR No. 20808
van note–harvey associates, p.c.
777 Alexander Road, Princeton, N.J. 08540

11TH TAX AREA

SHEET NO. 175

REVISIONS		
DATE	NAME	LIC. NO.
08/2019	CHARLES E. ADAMSON	42627
08/2019	CHARLES E. ADAMSON	42627

TRUE

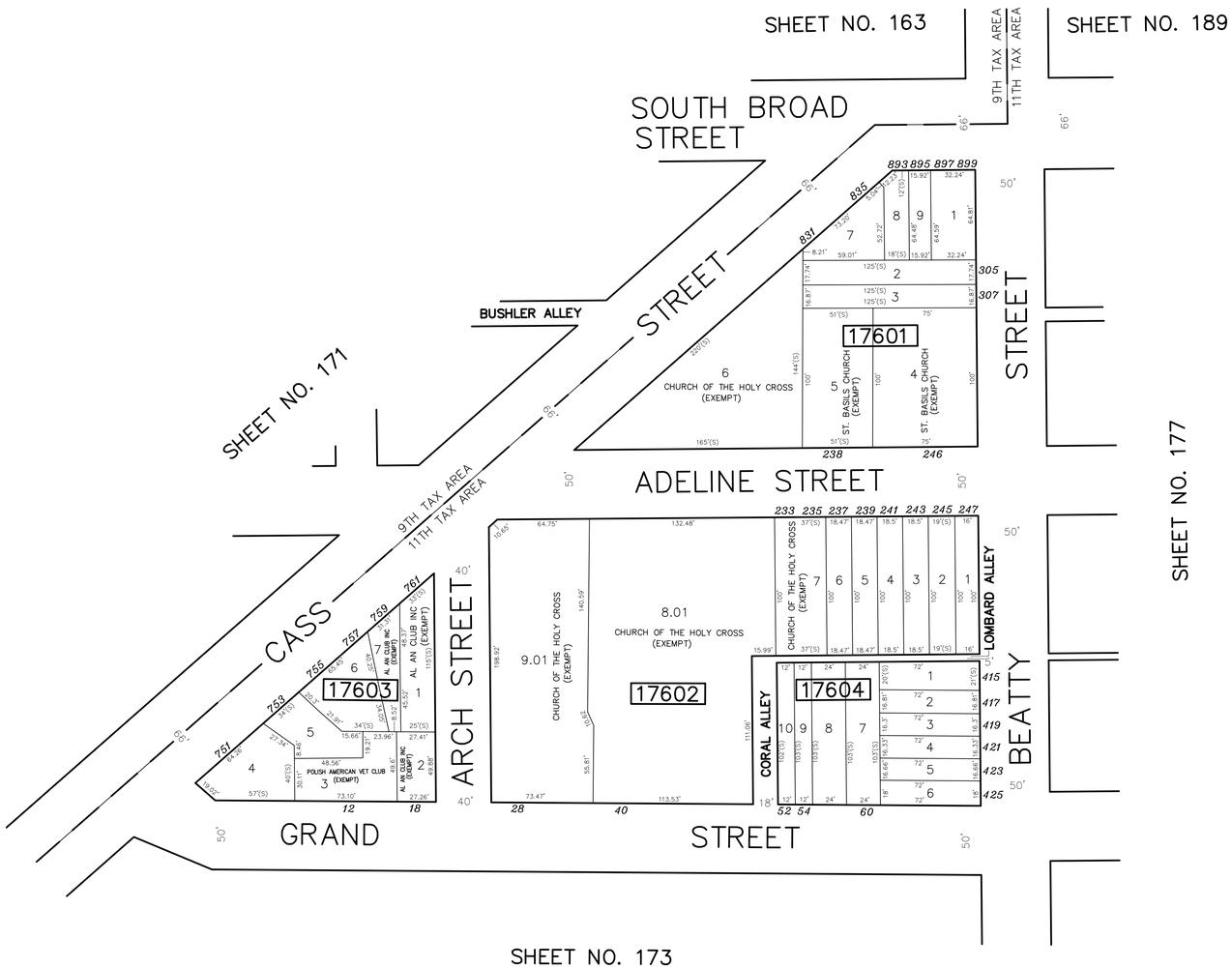

This sheet has been drawn using Computer Aided Drafting/Design, (CAD/D), and Coordinate Geometry (COGO).

THIS MAP HAS BEEN GIVEN A FORMAL CERTIFICATION BY THE DIVISION OF TAXATION ON JANUARY 9, 2003, SIGNED BY SANTO C. DiDONATO, CTA AND ASSIGNED SERIAL NUMBER 811

TAX MAP
CITY OF TRENTON

MERCER COUNTY, NEW JERSEY

SCALE 1"=50' MARCH 2000

HARRY J. SYPNIEWSKI
NEW JERSEY LICENSED LAND SURVEYOR No. 20808
van note–harvey associates, p.c.
777 Alexander Road, Princeton, N.J. 08540

11TH TAX AREA

SHEET NO. 176

REVISIONS		
DATE	NAME	LIC. NO.

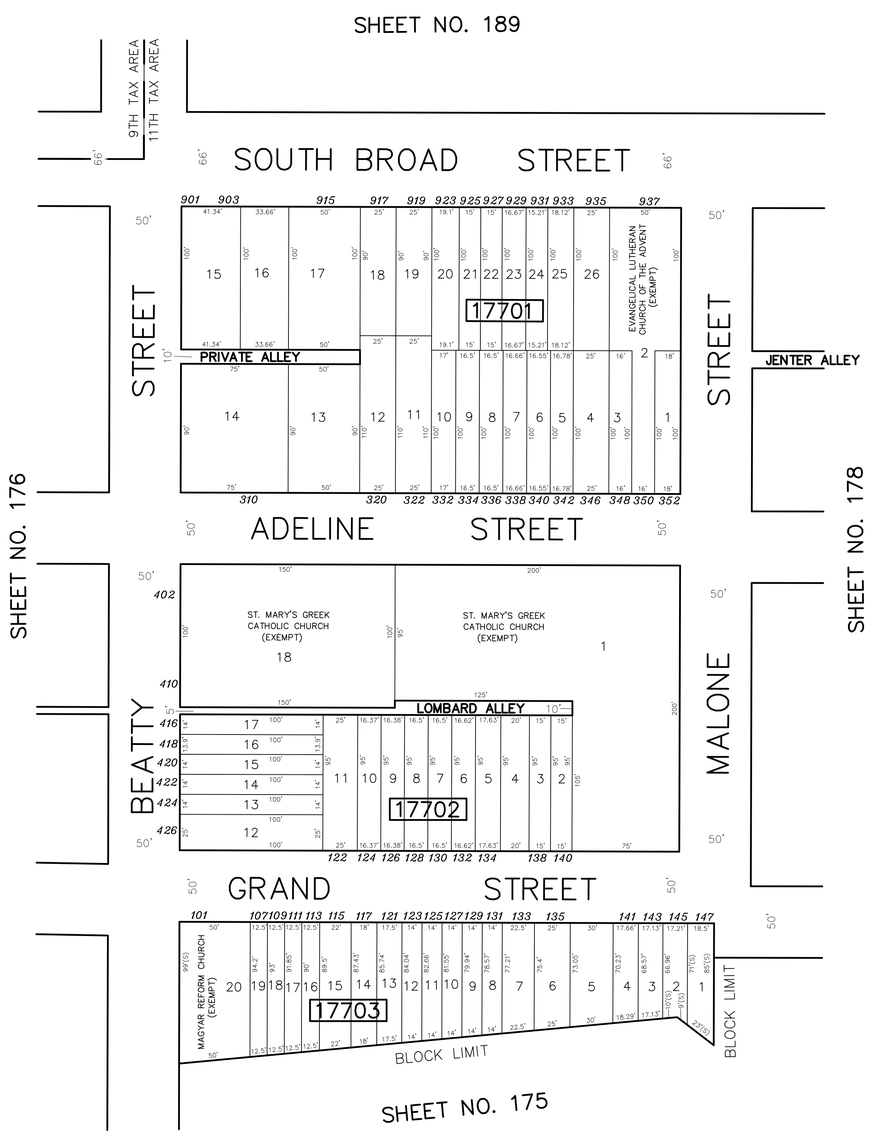

This sheet has been drawn using Computer Aided Drafting/Design, (CAD/D), and Coordinate Geometry (COGO).

THIS MAP HAS BEEN GIVEN A FORMAL CERTIFICATION BY THE DIVISION OF TAXATION ON JANUARY 9, 2003, SIGNED BY SANTO C. DIDONATO, CTA AND ASSIGNED SERIAL NUMBER 811

TAX MAP
CITY OF TRENTON

MERCER COUNTY, NEW JERSEY

SCALE 1"=50' MARCH 2000

HARRY J. SYPNIEWSKI
NEW JERSEY LICENSED LAND SURVEYOR No. 20808
van note–harvey associates, p.c.
777 Alexander Road, Princeton, N.J. 08540

11TH TAX AREA

SHEET NO. 177

REVISIONS		
DATE	NAME	LIC. NO.
09/15/08	Robert R. Heggan (ARH)	17775
07/27/09	Robert R. Heggan (ARH)	17775
01/22/10	Robert R. Heggan (ARH)	17775
08/2019	CHARLES E. ADAMSON	42627

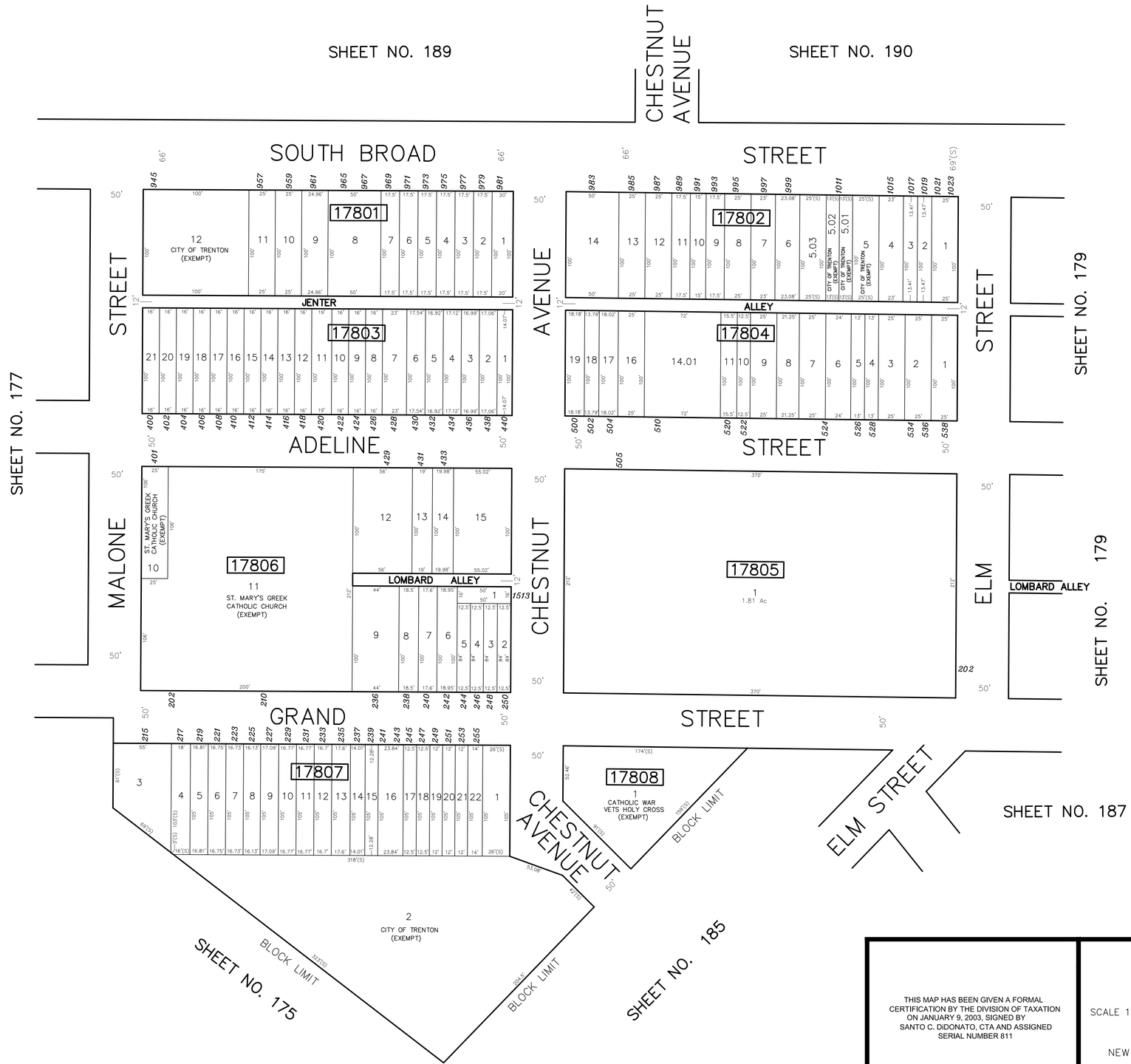

This sheet has been drawn using Computer Aided Drafting/Design, (CAD/D), and Coordinate Geometry (COGO).

THIS MAP HAS BEEN GIVEN A FORMAL CERTIFICATION BY THE DIVISION OF TAXATION ON JANUARY 9, 2003, SIGNED BY SANTO C. DIDONATO, CTA AND ASSIGNED SERIAL NUMBER 811

TAX MAP
CITY OF TRENTON

MERCER COUNTY, NEW JERSEY

SCALE 1"=50' MARCH 2000

HARRY J. SYPNIEWSKI
NEW JERSEY LICENSED LAND SURVEYOR No. 20808
van note–harvey associates, p.c.
777 Alexander Road, Princeton, N.J. 08540

ARH – COA#24GA27973300

11TH TAX AREA

SHEET NO. 178

REVISIONS		
DATE	NAME	LIC. NO.
7/27/09	Robert R. Heggan (ARH)	17775

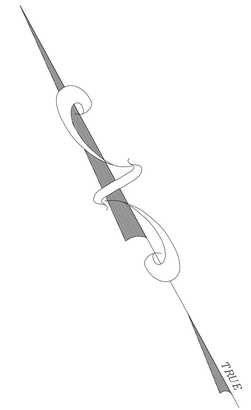

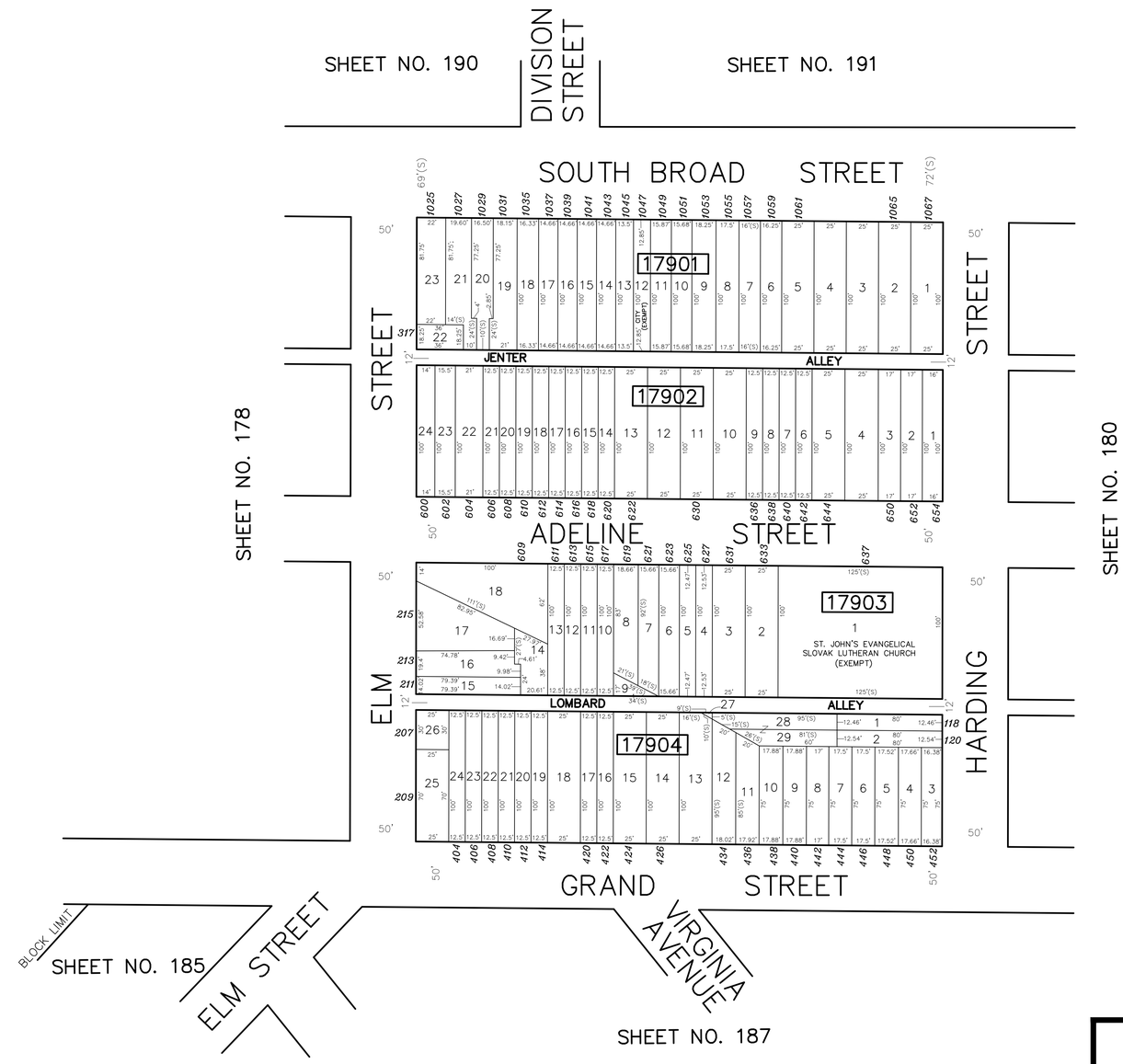

This sheet has been drawn using Computer Aided Drafting/Design, (CAD/D), and Coordinate Geometry (COGO).

THIS MAP HAS BEEN GIVEN A FORMAL CERTIFICATION BY THE DIVISION OF TAXATION ON JANUARY 9, 2003, SIGNED BY SANTO C. DIDONATO, CTA AND ASSIGNED SERIAL NUMBER 811

TAX MAP
CITY OF TRENTON

MERCER COUNTY, NEW JERSEY

SCALE 1"=50' MARCH 2000

HARRY J. SYPNIEWSKI
NEW JERSEY LICENSED LAND SURVEYOR No. 20808
van note–harvey associates, p.c.
777 Alexander Road, Princeton, N.J. 08540

REVISIONS		
DATE	NAME	LIC. NO.

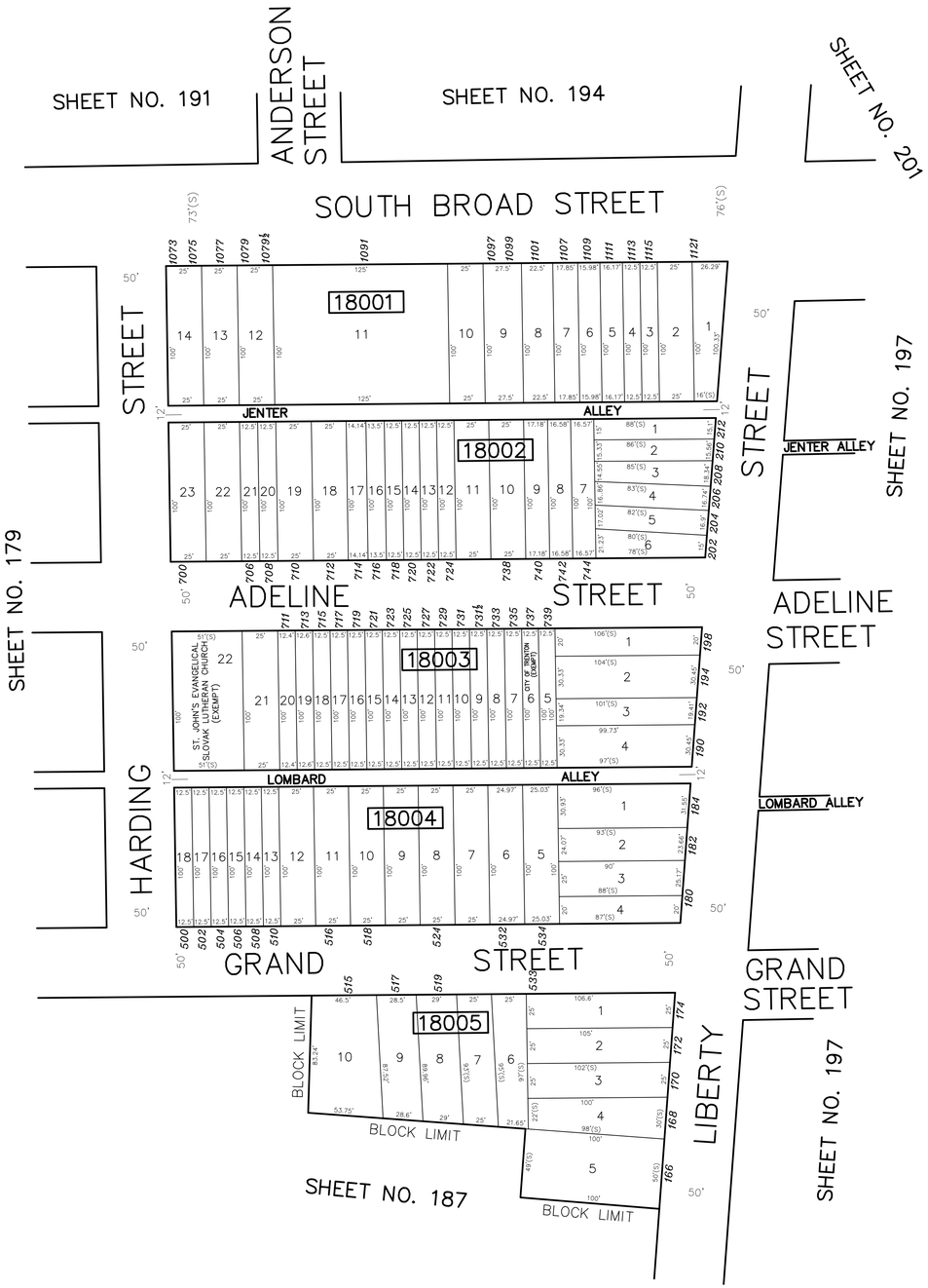

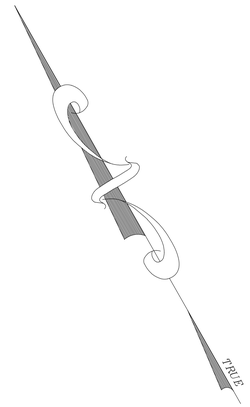

This sheet has been drawn using Computer Aided Drafting/Design, (CAD/D), and Coordinate Geometry (COGO).

THIS MAP HAS BEEN GIVEN A FORMAL CERTIFICATION BY THE DIVISION OF TAXATION ON JANUARY 9, 2003, SIGNED BY SANTO C. DiDONATO, CTA AND ASSIGNED SERIAL NUMBER 811

TAX MAP
CITY OF TRENTON

MERCER COUNTY, NEW JERSEY

SCALE 1"=50' MARCH 2000

HARRY J. SYPNIEWSKI
NEW JERSEY LICENSED LAND SURVEYOR No. 20808
van note-harvey associates, p.c.
777 Alexander Road, Princeton, N.J. 08540

REVISIONS		
DATE	NAME	LIC. NO.
4-15-03	HARRY J SYPNIEWSKI	#20808

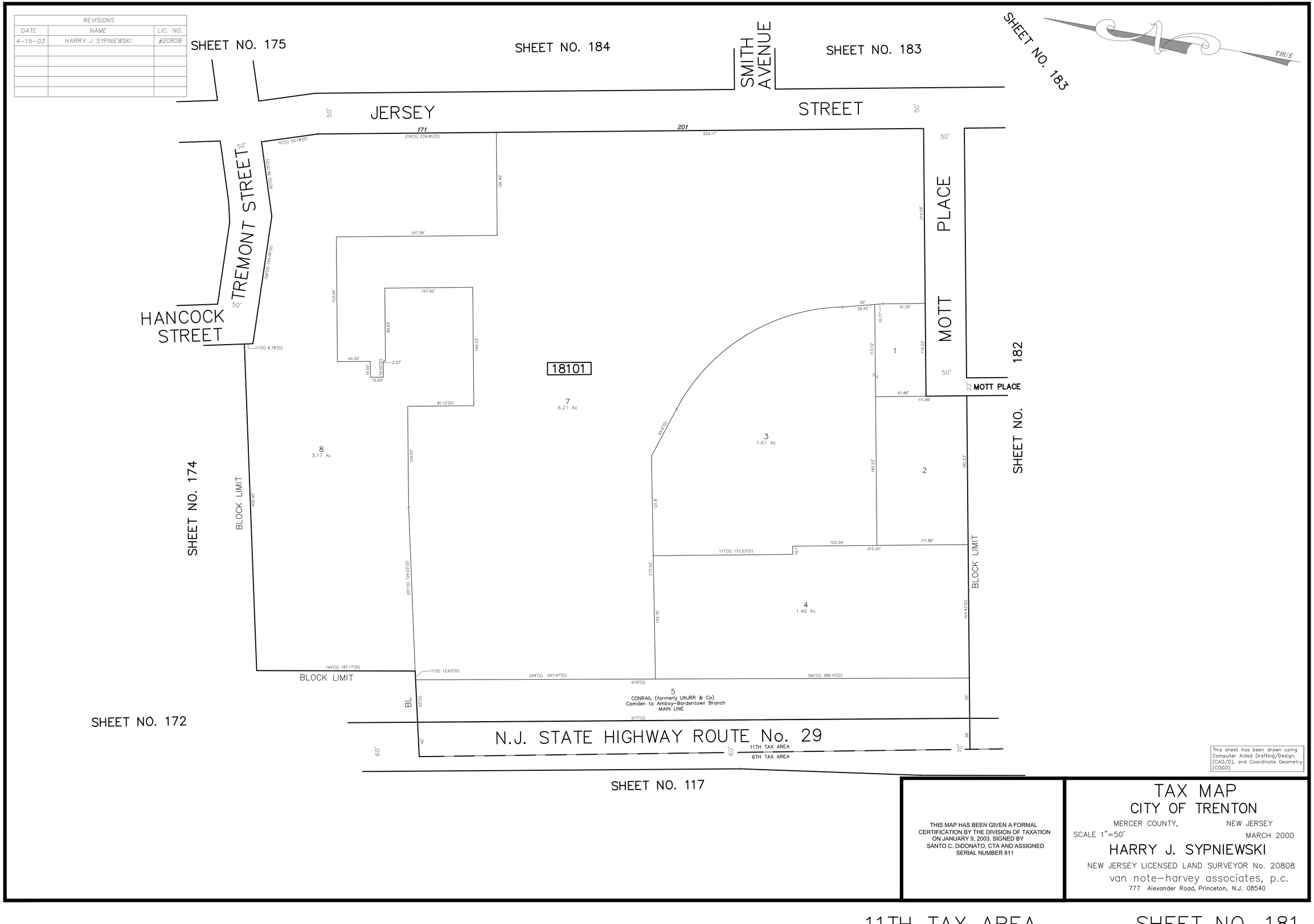

This sheet has been drawn using Computer Aided Drafting/Design, (CAD/D), and Coordinate Geometry (COGO).

THIS MAP HAS BEEN GIVEN A FORMAL CERTIFICATION BY THE DIVISION OF TAXATION ON JANUARY 9, 2003, SIGNED BY SANTO C. DIDONATO, CTA AND ASSIGNED SERIAL NUMBER 811

TAX MAP
CITY OF TRENTON

MERCER COUNTY, NEW JERSEY
SCALE 1"=50' MARCH 2000

HARRY J. SYPNIEWSKI
NEW JERSEY LICENSED LAND SURVEYOR No. 20808
van note-harvey associates, p.c.
777 Alexander Road, Princeton, N.J. 08540

REVISIONS		
DATE	NAME	LIC. NO.
4-15-03	HARRY J. SYPNIESKI	#20808
7/27/09	Robert R. Heggan (ARH)	17775

TRUE

SHEET NO. 184

SHEET NO. 183

DEKLYN AVE.

JERSEY STREET

MOTT PLACE

SHEET NO. 181

18201

3
2.50 Ac

2

1
1.37 Ac

34' WIDE COMMON USE EASEMENT

HANCOCK STREET

65.03' STREET

HEWITT AVE

MUNICIPAL BOUNDARY

TOWNSHIP OF HAMILTON
MERCER COUNTY

MOTT PLACE

5
CITY OF TRENTON (EXEMPT)

6

9
CITY (EX)

7

VARIABLE WIDTH COMMON USE EASEMENT

BLOCK LIMIT

18202

8.01

VARIABLE WIDTH R.O.W. EASEMENT

4

8

1
3.13 Ac
LALOR LIMITED LIABILITY CO
(EXEMPT)

LALOR STREET

2
CONRAIL (formerly UNJRR & Co)
Camden to Amboy-Bordentown Branch
MAIN LINE

N.J. STATE HIGHWAY
ROUTE No. 129

11TH TAX AREA
6TH TAX AREA

SHEET NO. 117

SHEET NO. 120

N.J. STATE HIGHWAY
ROUTE No. 129

This sheet has been drawn using Computer Aided Drafting/Design, (CAD/D), and Coordinate Geometry (COGO).

THIS MAP HAS BEEN GIVEN A FORMAL CERTIFICATION BY THE DIVISION OF TAXATION ON JANUARY 9, 2003, SIGNED BY SANTO C. DIDONATO, CTA AND ASSIGNED SERIAL NUMBER 811

TAX MAP
CITY OF TRENTON

MERCER COUNTY, NEW JERSEY

SCALE 1"=50' MARCH 2000

HARRY J. SYPNIESKI
NEW JERSEY LICENSED LAND SURVEYOR No. 20808
van note-harvey associates, p.c.
777 Alexander Road, Princeton, N.J. 08540

REVISIONS		
DATE	NAME	LIC. NO.
08/23/04	Robert R. Heggan (ARH)	17775

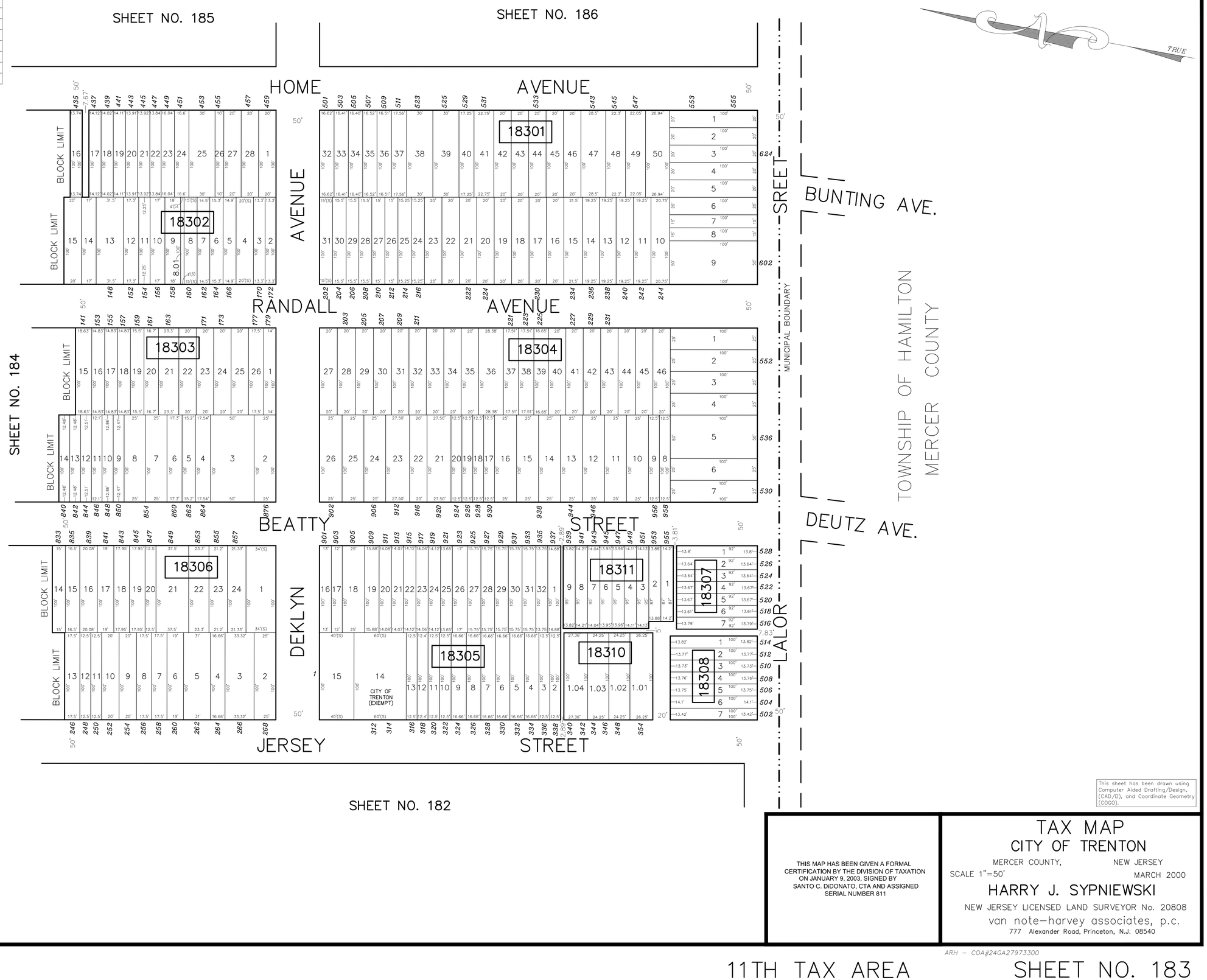

This sheet has been drawn using Computer Aided Drafting/Design, (CAD/D), and Coordinate Geometry (COGO).

THIS MAP HAS BEEN GIVEN A FORMAL CERTIFICATION BY THE DIVISION OF TAXATION ON JANUARY 9, 2003, SIGNED BY SANTO C. DIDONATO, CTA AND ASSIGNED SERIAL NUMBER 811

TAX MAP
CITY OF TRENTON

MERCER COUNTY, NEW JERSEY

SCALE 1"=50' MARCH 2000

HARRY J. SYPNIEWSKI
NEW JERSEY LICENSED LAND SURVEYOR No. 20808
van note–harvey associates, p.c.
777 Alexander Road, Princeton, N.J. 08540

ARH – COA#24GA27973300

11TH TAX AREA

SHEET NO. 183

REVISIONS		
DATE	NAME	LIC. NO.

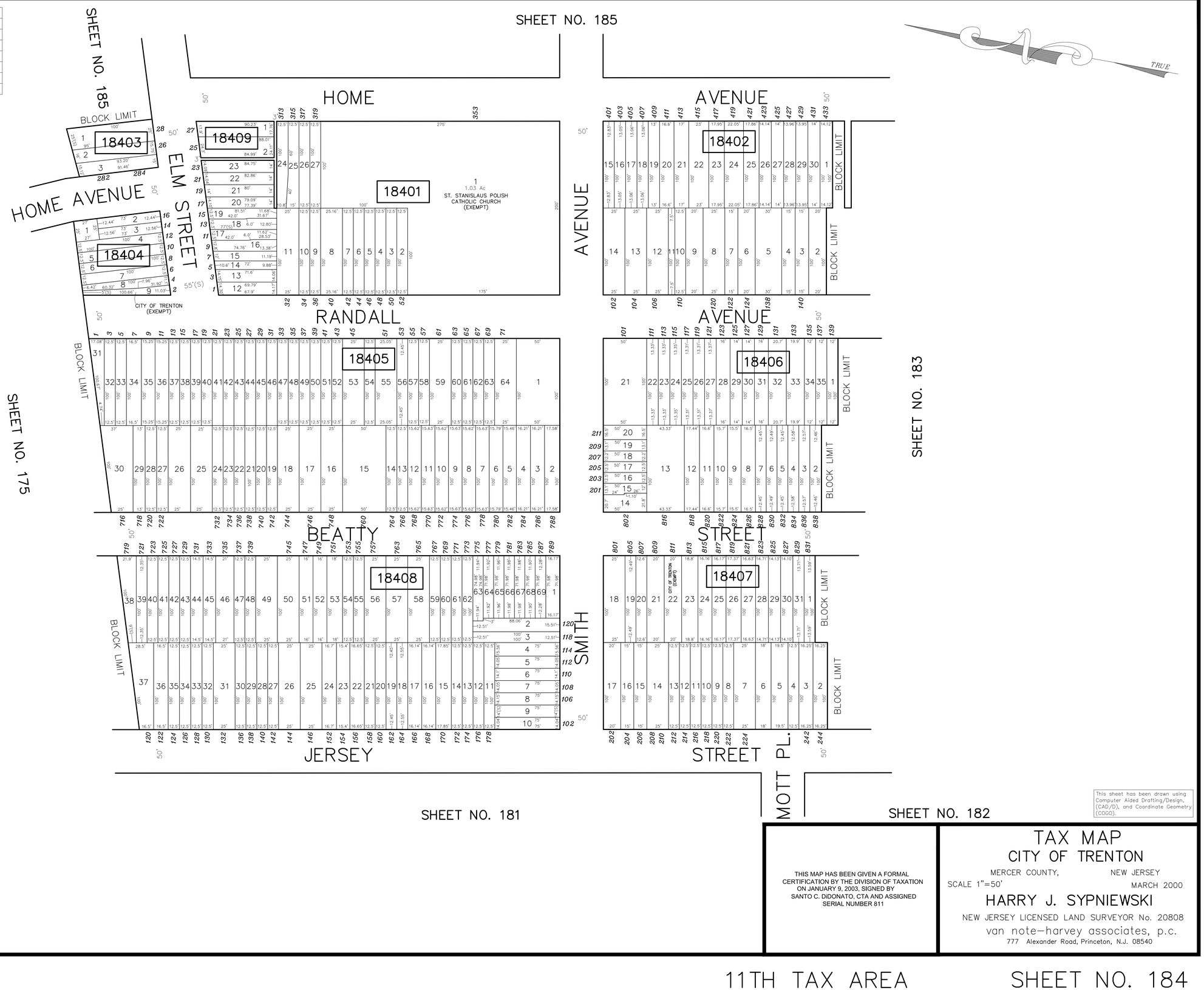

This sheet has been drawn using Computer Aided Drafting/Design, (CAD/D), and Coordinate Geometry (COGO).

THIS MAP HAS BEEN GIVEN A FORMAL CERTIFICATION BY THE DIVISION OF TAXATION ON JANUARY 9, 2003, SIGNED BY SANTO C. DIDONATO, CTA AND ASSIGNED SERIAL NUMBER 811

TAX MAP
CITY OF TRENTON

MERCER COUNTY, NEW JERSEY

SCALE 1"=50' MARCH 2000

HARRY J. SYPNIEWSKI
NEW JERSEY LICENSED LAND SURVEYOR No. 20808
van note–harvey associates, p.c.
777 Alexander Road, Princeton, N.J. 08540

11TH TAX AREA

SHEET NO. 184

REVISIONS		
DATE	NAME	LIC. NO.
08/2019	CHARLES E. ADAMSON	42627

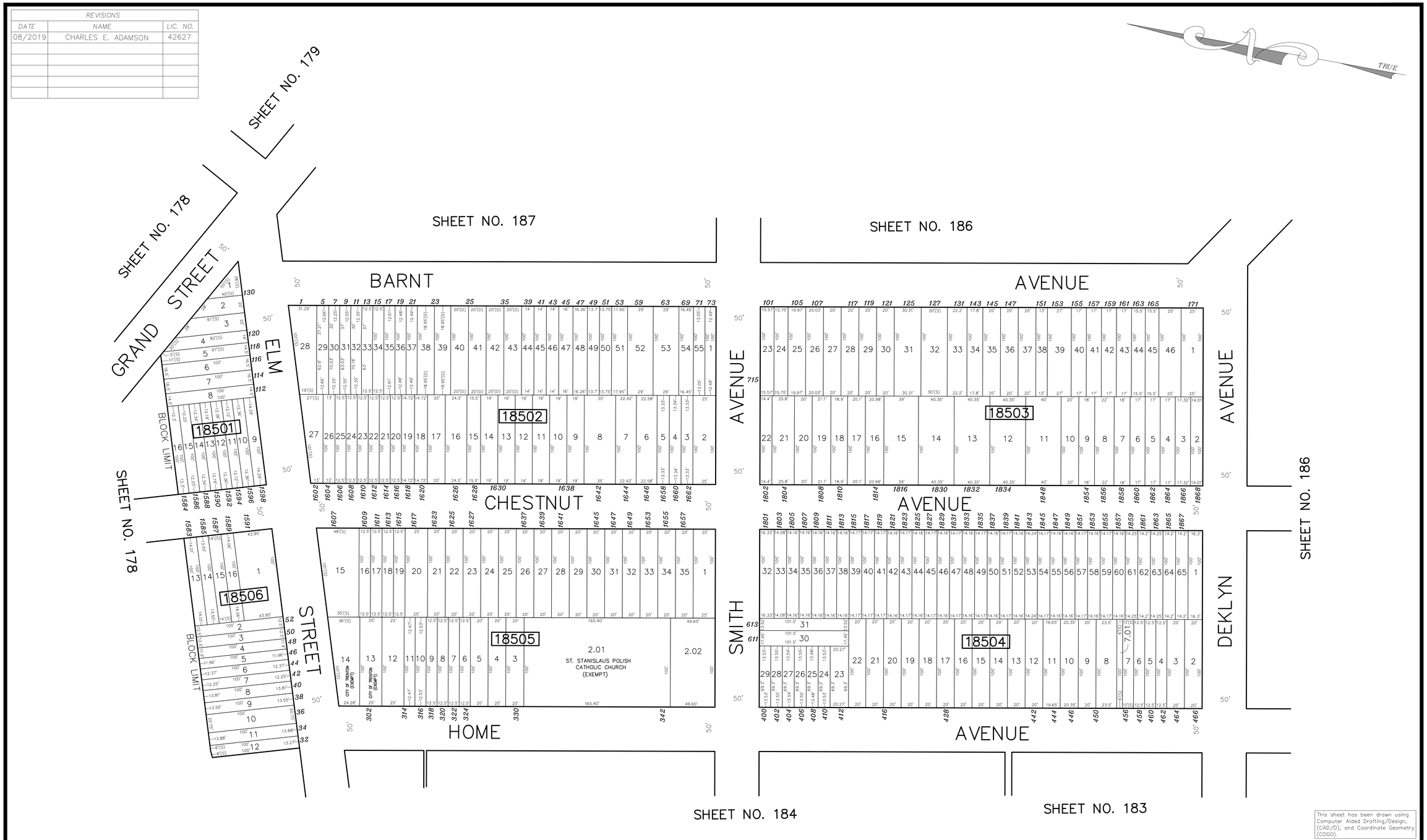

This sheet has been drawn using Computer Aided Drafting/Design, (CAD/D), and Coordinate Geometry (COGO).

THIS MAP HAS BEEN GIVEN A FORMAL CERTIFICATION BY THE DIVISION OF TAXATION ON JANUARY 9, 2003, SIGNED BY SANTO C. DiDONATO, CTA AND ASSIGNED SERIAL NUMBER 811

TAX MAP
CITY OF TRENTON

MERCER COUNTY, NEW JERSEY

SCALE 1"=50' MARCH 2000

HARRY J. SYPNIEWSKI

NEW JERSEY LICENSED LAND SURVEYOR No. 20808

van note–harvey associates, p.c.

777 Alexander Road, Princeton, N.J. 08540

SHEET NO. 187

SHEET NO. 187

SHEET NO. 185

SHEET NO. 200

SHEET NO. 185

SHEET NO. 183

VIRGINIA AVENUE

SMITH AVENUE

LIBERTY STREET

DE KLYN AVENUE

DEKLYN AVENUE

DRESDEN AVENUE

BARNT AVENUE

DEKLYN AVENUE

STREET

CHESTNUT AVENUE

HOME AVENUE

LALOR STREET

MUNICIPAL BOUNDARY

TOWNSHIP OF HAMILTON

MERCER COUNTY

18601

18602

CITY OF TRENTON (EXEMPT)

18603

TRUE

This sheet has been drawn using Computer Aided Drafting/Design, (CAD/D), and Coordinate Geometry (COGO).

REVISIONS		
DATE	NAME	LIC. NO.

THIS MAP HAS BEEN GIVEN A FORMAL CERTIFICATION BY THE DIVISION OF TAXATION ON JANUARY 9, 2003, SIGNED BY SANTO C. DIDONATO, CTA AND ASSIGNED SERIAL NUMBER 811

TAX MAP
CITY OF TRENTON

MERCER COUNTY, NEW JERSEY

SCALE 1"=50' MARCH 2000

HARRY J. SYPNIEWSKI
NEW JERSEY LICENSED LAND SURVEYOR No. 20808
van note–harvey associates, p.c.
777 Alexander Road, Princeton, N.J. 08540

11TH TAX AREA

SHEET NO. 186

REVISIONS		
DATE	NAME	LIC. NO.

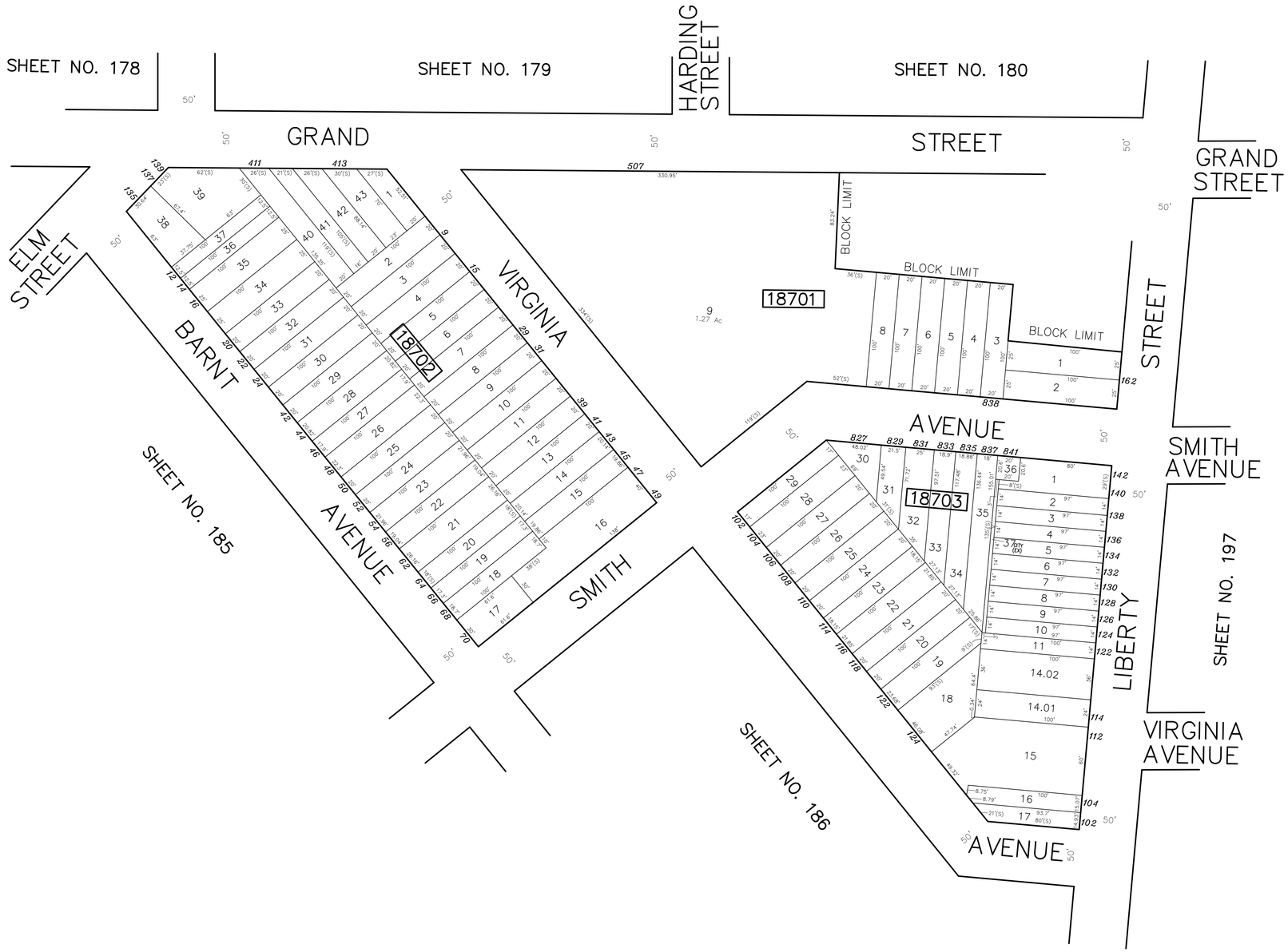

This sheet has been drawn using Computer Aided Drafting/Design, (CAD/D), and Coordinate Geometry (COGO).

THIS MAP HAS BEEN GIVEN A FORMAL CERTIFICATION BY THE DIVISION OF TAXATION ON JANUARY 9, 2003, SIGNED BY SANTO C. DIDONATO, CTA AND ASSIGNED SERIAL NUMBER 811

TAX MAP
CITY OF TRENTON

MERCER COUNTY, NEW JERSEY

SCALE 1"=50' MARCH 2000

HARRY J. SYPNIEWSKI
NEW JERSEY LICENSED LAND SURVEYOR No. 20808
van note–harvey associates, p.c.
777 Alexander Road, Princeton, N.J. 08540

11TH TAX AREA

SHEET NO. 187

REVISIONS		
DATE	NAME	LIC. NO.

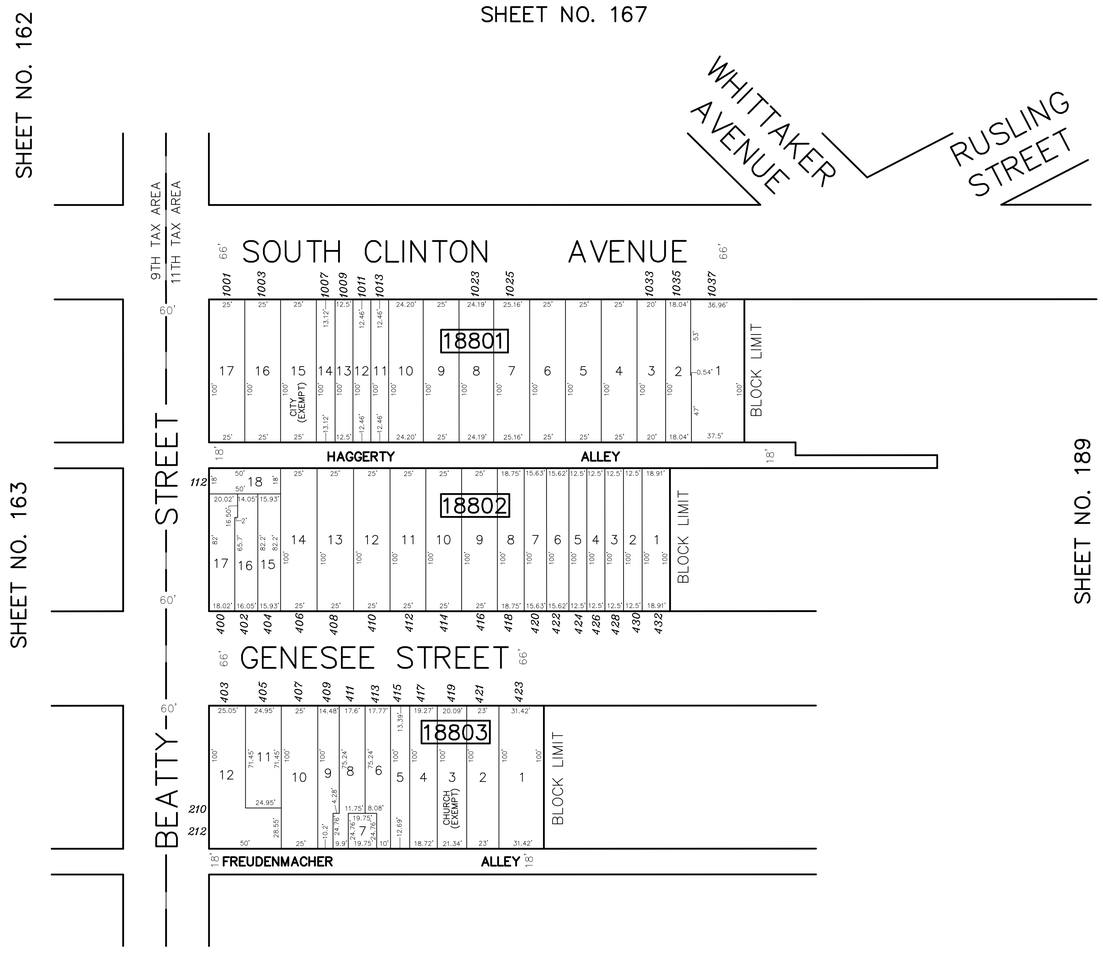

This sheet has been drawn using Computer Aided Drafting/Design, (CAD/D), and Coordinate Geometry (COGO).

THIS MAP HAS BEEN GIVEN A FORMAL CERTIFICATION BY THE DIVISION OF TAXATION ON JANUARY 9, 2003, SIGNED BY SANTO C. DIDONATO, CTA AND ASSIGNED SERIAL NUMBER 811

TAX MAP
CITY OF TRENTON

MERCER COUNTY, NEW JERSEY

SCALE 1"=50' MARCH 2000

HARRY J. SYPNIEWSKI
NEW JERSEY LICENSED LAND SURVEYOR No. 20808
van note–harvey associates, p.c.
777 Alexander Road, Princeton, N.J. 08540

11TH TAX AREA

SHEET NO. 188

REVISIONS		
DATE	NAME	LIC. NO.

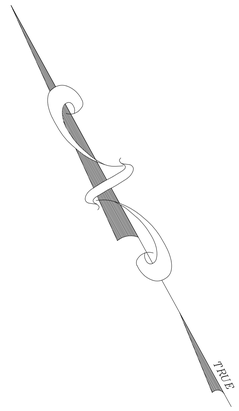

SHEET NO. 167

WHITTAKER AVENUE

RUSLING STREET

CHESTNUT AVENUE

SOUTH CLINTON AVENUE

SHEET NO. 188

BLOCK LIMIT

HAGGERTY ALLEY

18901

BLOCK LIMIT

AVENUE

SHEET NO. 163

9TH TAX AREA

11TH TAX AREA

GENESEE STREET

SHEET NO. 190

SHEET NO. 188

BLOCK LIMIT

18902

10
CITY OF TRENTON
HARRISON SCHOOL
(EXEMPT)

FREUDENMACHER ALLEY

18903

24.01
THE DIOCESE OF TRENTON
(EXEMPT)

24
TRENTON

25
THE DIOCESE OF TRENTON
(EXEMPT)

406 CENTRE ASSOC
ON CORRECTION
(EXEMPT)

1
PENTECOSTAL TEMPLE
ASSEMBLY OF GOD
(EXEMPT)

BEATTY STREET

CHESTNUT

SOUTH BROAD STREET

SHEET NO. 177

MALONE STREET

SHEET NO. 178

CHESTNUT AVENUE

SHEET NO. 176

This sheet has been drawn using Computer Aided Drafting/Design, (CAD/D), and Coordinate Geometry (COGO).

THIS MAP HAS BEEN GIVEN A FORMAL CERTIFICATION BY THE DIVISION OF TAXATION ON JANUARY 9, 2003, SIGNED BY SANTO C. DIDONATO, CTA AND ASSIGNED SERIAL NUMBER 811

TAX MAP
CITY OF TRENTON

MERCER COUNTY, NEW JERSEY

SCALE 1"=50' MARCH 2000

HARRY J. SYPNIEWSKI
NEW JERSEY LICENSED LAND SURVEYOR No. 20808
van note–harvey associates, p.c.
777 Alexander Road, Princeton, N.J. 08540

11TH TAX AREA

SHEET NO. 189

REVISIONS		
DATE	NAME	LIC. NO.

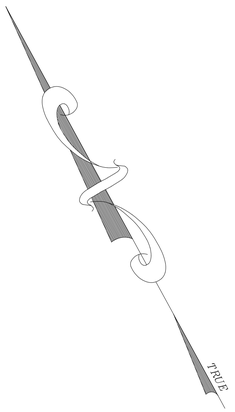

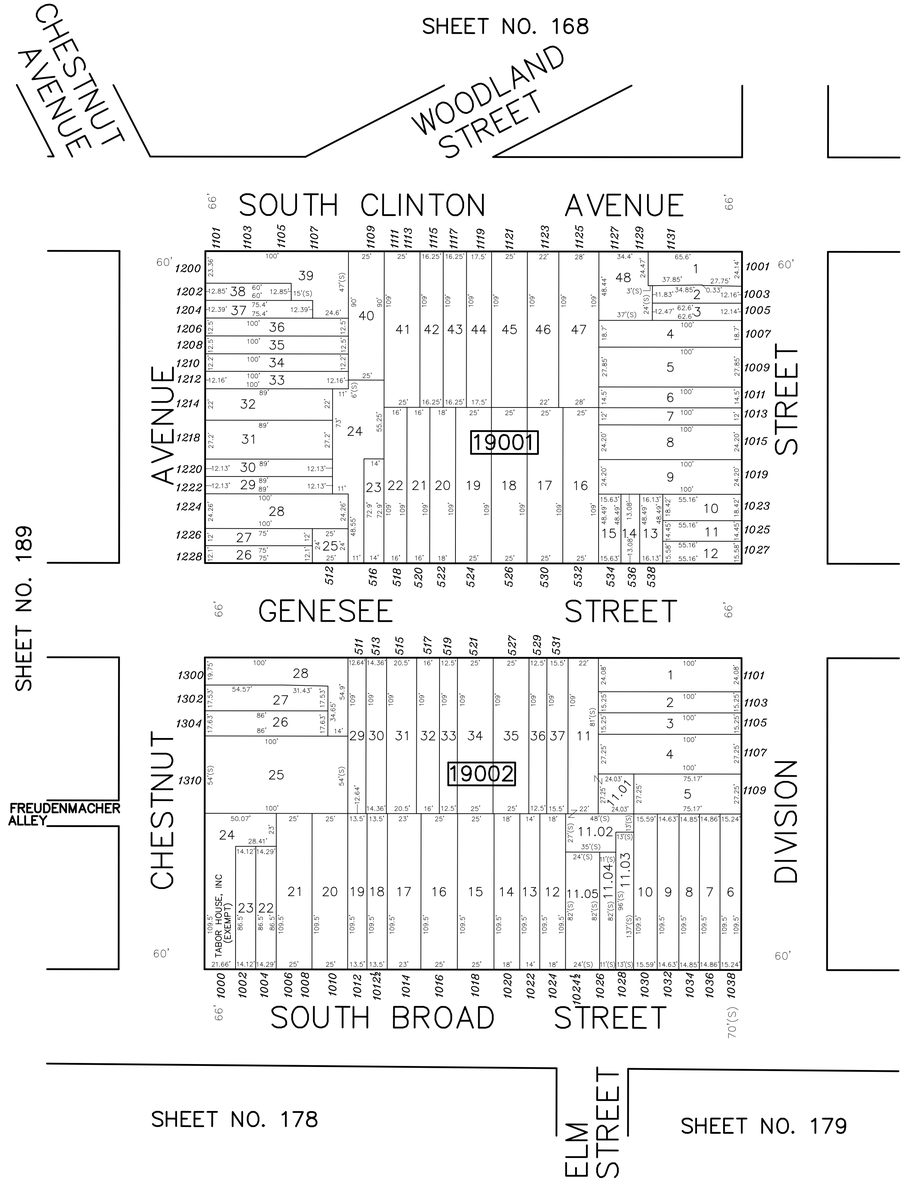

This sheet has been drawn using Computer Aided Drafting/Design, (CAD/D), and Coordinate Geometry (COGO).

THIS MAP HAS BEEN GIVEN A FORMAL CERTIFICATION BY THE DIVISION OF TAXATION ON JANUARY 9, 2003, SIGNED BY SANTO C. DIDONATO, CTA AND ASSIGNED SERIAL NUMBER 811

TAX MAP
CITY OF TRENTON

MERCER COUNTY, NEW JERSEY

SCALE 1"=50' MARCH 2000

HARRY J. SYPNIEWSKI
NEW JERSEY LICENSED LAND SURVEYOR No. 20808
van note–harvey associates, p.c.
777 Alexander Road, Princeton, N.J. 08540

11TH TAX AREA

SHEET NO. 190

REVISIONS		
DATE	NAME	LIC. NO.

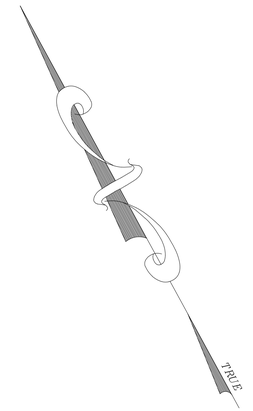

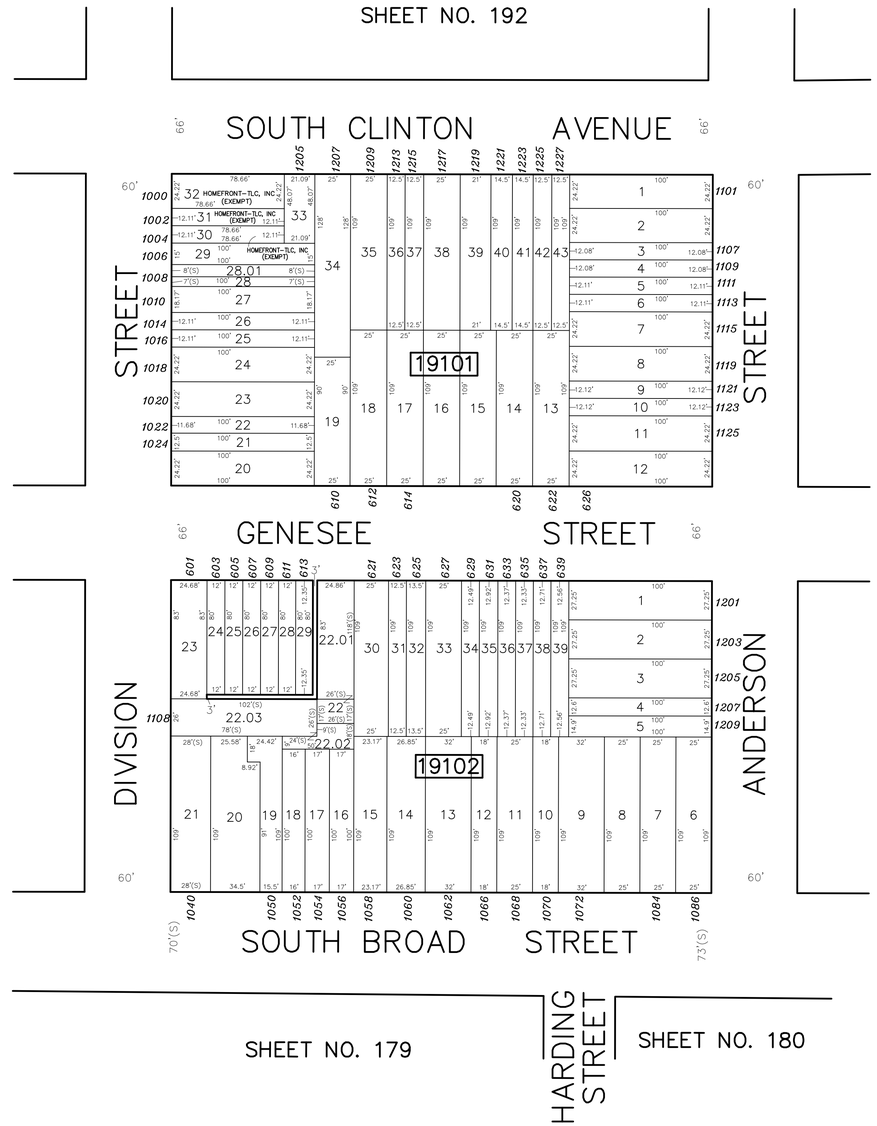

This sheet has been drawn using Computer Aided Drafting/Design, (CAD/D), and Coordinate Geometry (COGO).

THIS MAP HAS BEEN GIVEN A FORMAL CERTIFICATION BY THE DIVISION OF TAXATION ON JANUARY 9, 2003, SIGNED BY SANTO C. DIDONATO, CTA AND ASSIGNED SERIAL NUMBER 811

TAX MAP
CITY OF TRENTON

MERCER COUNTY, NEW JERSEY

SCALE 1"=50' MARCH 2000

HARRY J. SYPNIEWSKI
NEW JERSEY LICENSED LAND SURVEYOR No. 20808
van note–harvey associates, p.c.
777 Alexander Road, Princeton, N.J. 08540

REVISIONS		
DATE	NAME	LIC. NO.

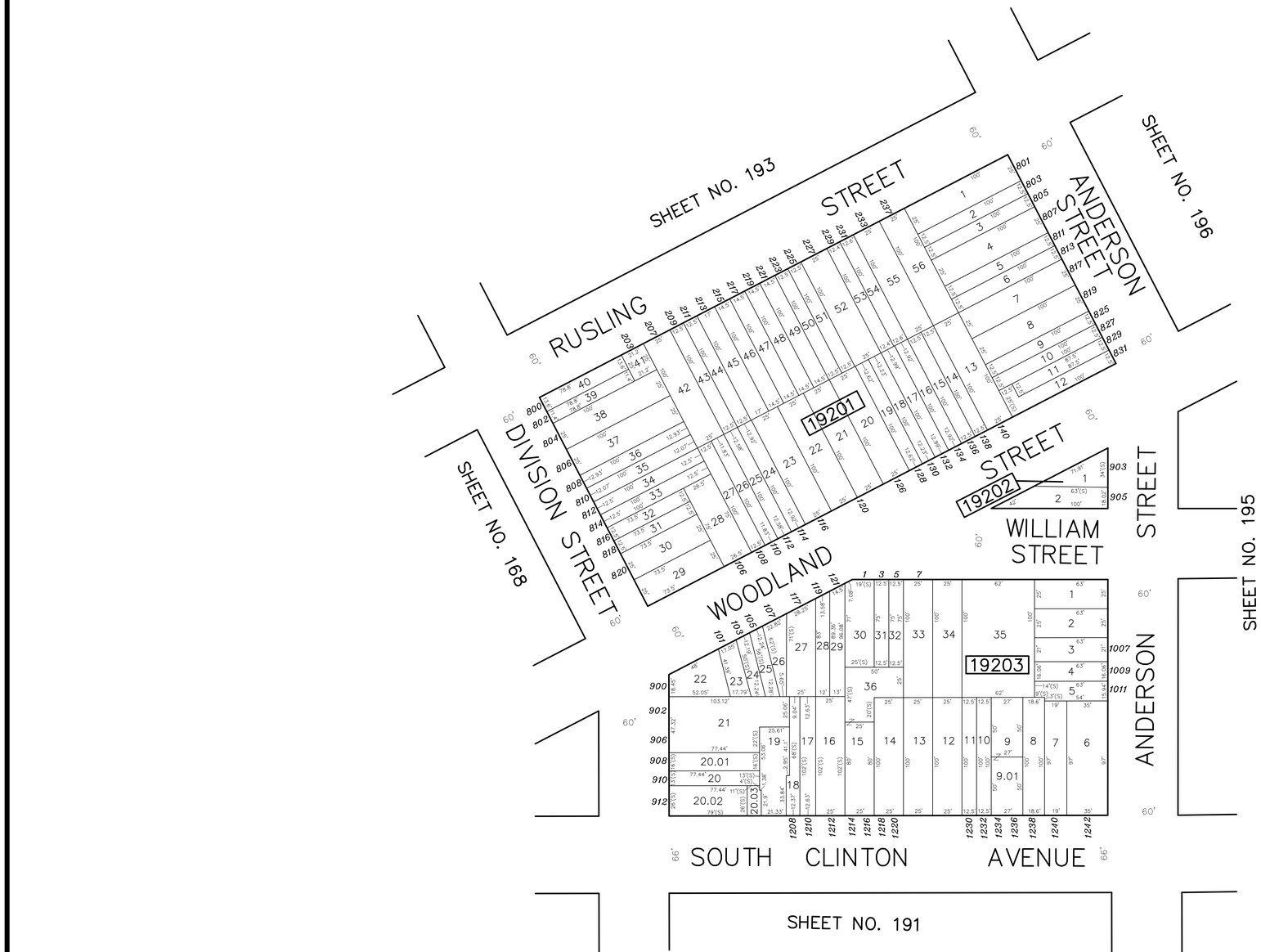

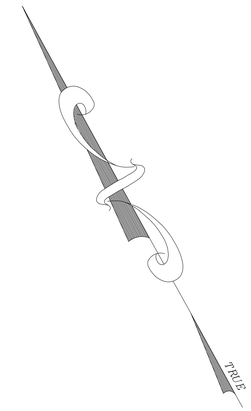

This sheet has been drawn using Computer Aided Drafting/Design, (CAD/D), and Coordinate Geometry (COGO).

THIS MAP HAS BEEN GIVEN A FORMAL CERTIFICATION BY THE DIVISION OF TAXATION ON JANUARY 9, 2003, SIGNED BY SANTO C. DIDONATO, CTA AND ASSIGNED SERIAL NUMBER 811

TAX MAP
CITY OF TRENTON

MERCER COUNTY, NEW JERSEY

SCALE 1"=50' MARCH 2000

HARRY J. SYPNIEWSKI
NEW JERSEY LICENSED LAND SURVEYOR No. 20808
van note–harvey associates, p.c.
777 Alexander Road, Princeton, N.J. 08540

11TH TAX AREA

SHEET NO. 192

REVISIONS		
DATE	NAME	LIC. NO.

TRUE

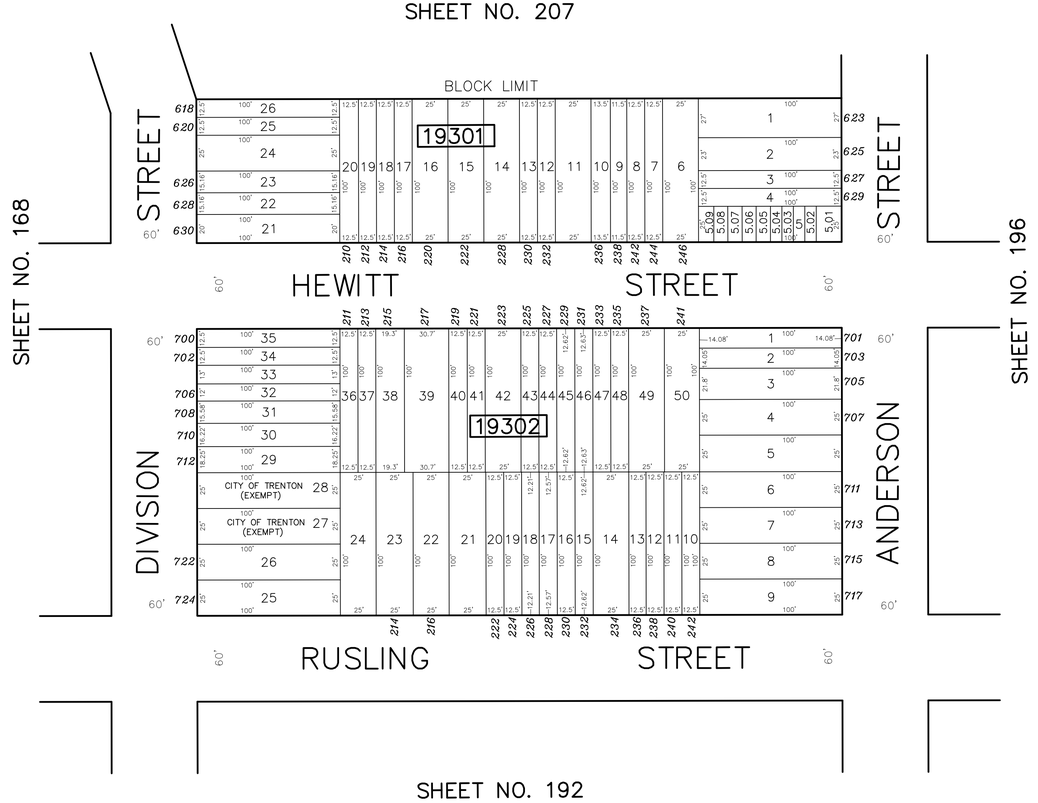

This sheet has been drawn using Computer Aided Drafting/Design, (CAD/D), and Coordinate Geometry (COGO).

THIS MAP HAS BEEN GIVEN A FORMAL CERTIFICATION BY THE DIVISION OF TAXATION ON JANUARY 9, 2003, SIGNED BY SANTO C. DIDONATO, CTA AND ASSIGNED SERIAL NUMBER 811

TAX MAP
CITY OF TRENTON

MERCER COUNTY, NEW JERSEY

SCALE 1"=50' MARCH 2000

HARRY J. SYPNIEWSKI
NEW JERSEY LICENSED LAND SURVEYOR No. 20808
van note–harvey associates, p.c.
777 Alexander Road, Princeton, N.J. 08540

11TH TAX AREA

SHEET NO.193

REVISIONS		
DATE	NAME	LIC. NO.
04/22/05	Robert R. Heggan (ARH)	17775

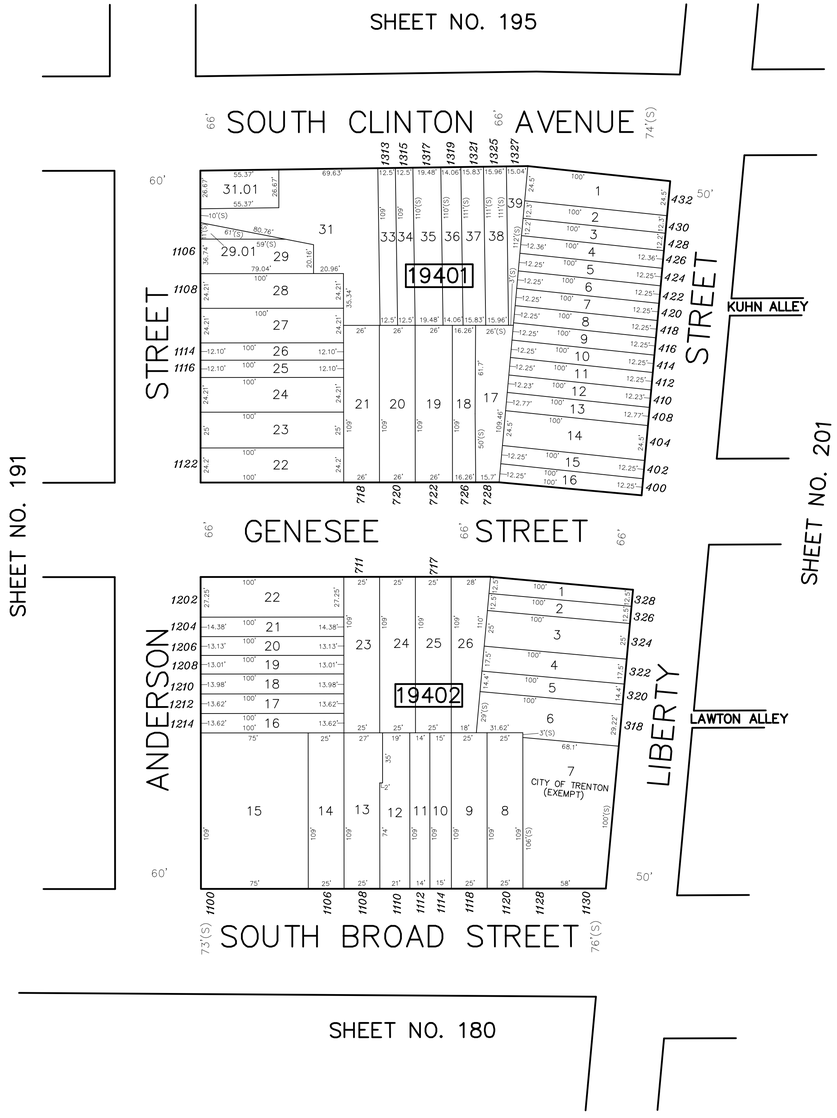

This sheet has been drawn using Computer Aided Drafting/Design, (CAD/D), and Coordinate Geometry (COGO).

THIS MAP HAS BEEN GIVEN A FORMAL CERTIFICATION BY THE DIVISION OF TAXATION ON JANUARY 9, 2003, SIGNED BY SANTO C. DIDONATO, CTA AND ASSIGNED SERIAL NUMBER 811

TAX MAP
CITY OF TRENTON

MERCER COUNTY, NEW JERSEY

SCALE 1"=50' MARCH 2000

HARRY J. SYPNIEWSKI
NEW JERSEY LICENSED LAND SURVEYOR No. 20808
van note–harvey associates, p.c.
777 Alexander Road, Princeton, N.J. 08540

ARH – COA#24GA27973300

11TH TAX AREA

SHEET NO. 194

REVISIONS		
DATE	NAME	LIC. NO.

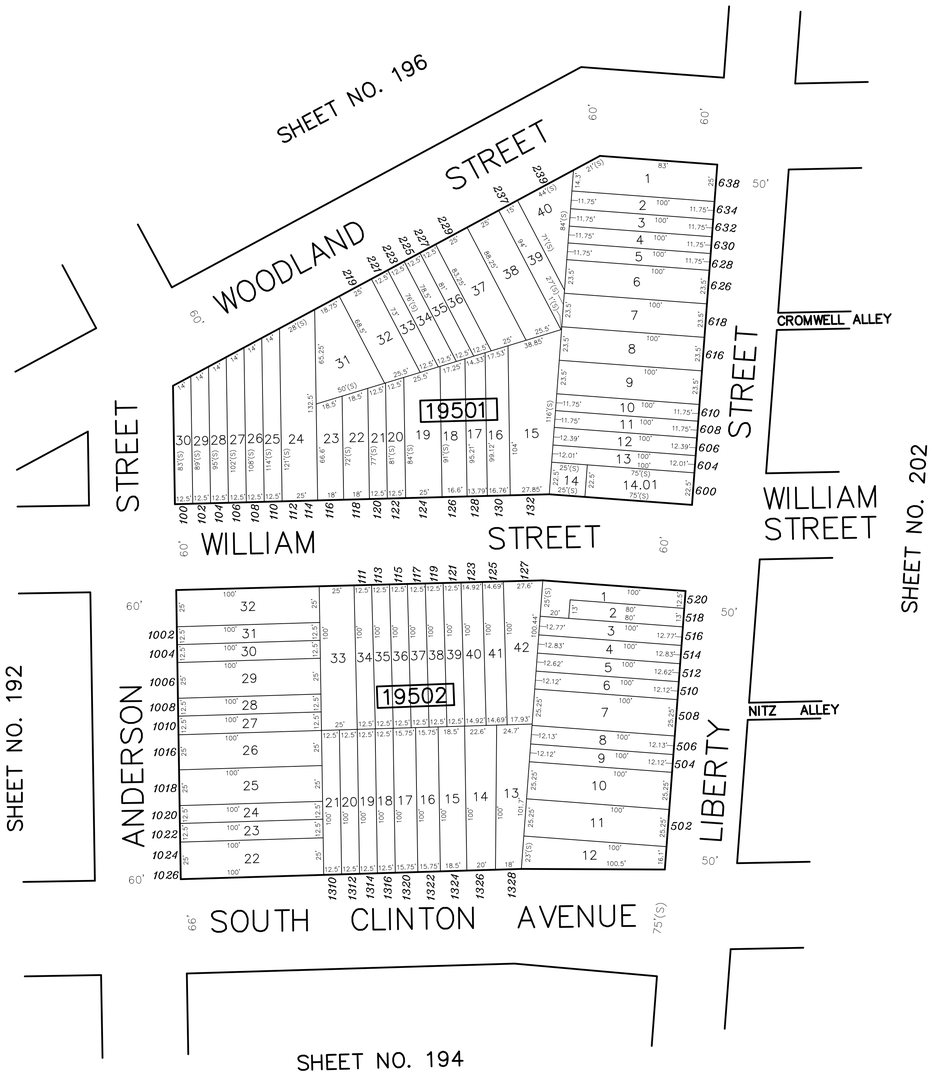

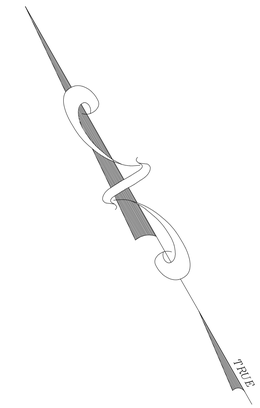

This sheet has been drawn using Computer Aided Drafting/Design, (CAD/D), and Coordinate Geometry (COGO).

THIS MAP HAS BEEN GIVEN A FORMAL CERTIFICATION BY THE DIVISION OF TAXATION ON JANUARY 9, 2003, SIGNED BY SANTO C. DIDONATO, CTA AND ASSIGNED SERIAL NUMBER 811

TAX MAP
CITY OF TRENTON

MERCER COUNTY, NEW JERSEY

SCALE 1"=50' MARCH 2000

HARRY J. SYPNIEWSKI
NEW JERSEY LICENSED LAND SURVEYOR No. 20808
van note–harvey associates, p.c.
777 Alexander Road, Princeton, N.J. 08540

11TH TAX AREA

SHEET NO. 195

REVISIONS		
DATE	NAME	LIC. NO.



This sheet has been drawn using Computer Aided Drafting/Design, (CAD/D), and Coordinate Geometry (COGO).

THIS MAP HAS BEEN GIVEN A FORMAL CERTIFICATION BY THE DIVISION OF TAXATION ON JANUARY 9, 2003, SIGNED BY SANTO C. DIDONATO, CTA AND ASSIGNED SERIAL NUMBER 811

TAX MAP
CITY OF TRENTON

MERCER COUNTY, NEW JERSEY

SCALE 1"=50' MARCH 2000

HARRY J. SYPNIEWSKI
NEW JERSEY LICENSED LAND SURVEYOR No. 20808
van note–harvey associates, p.c.
777 Alexander Road, Princeton, N.J. 08540

11TH TAX AREA

SHEET NO. 196

REVISIONS		
DATE	NAME	LIC. NO.
08/23/04	Robert R. Heggan (ARH)	17775
07/27/09	Robert R. Heggan (ARH)	17775

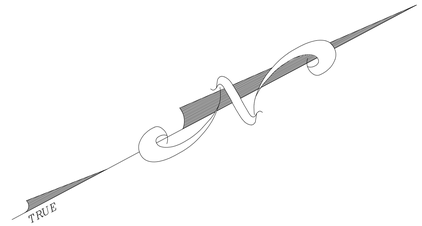

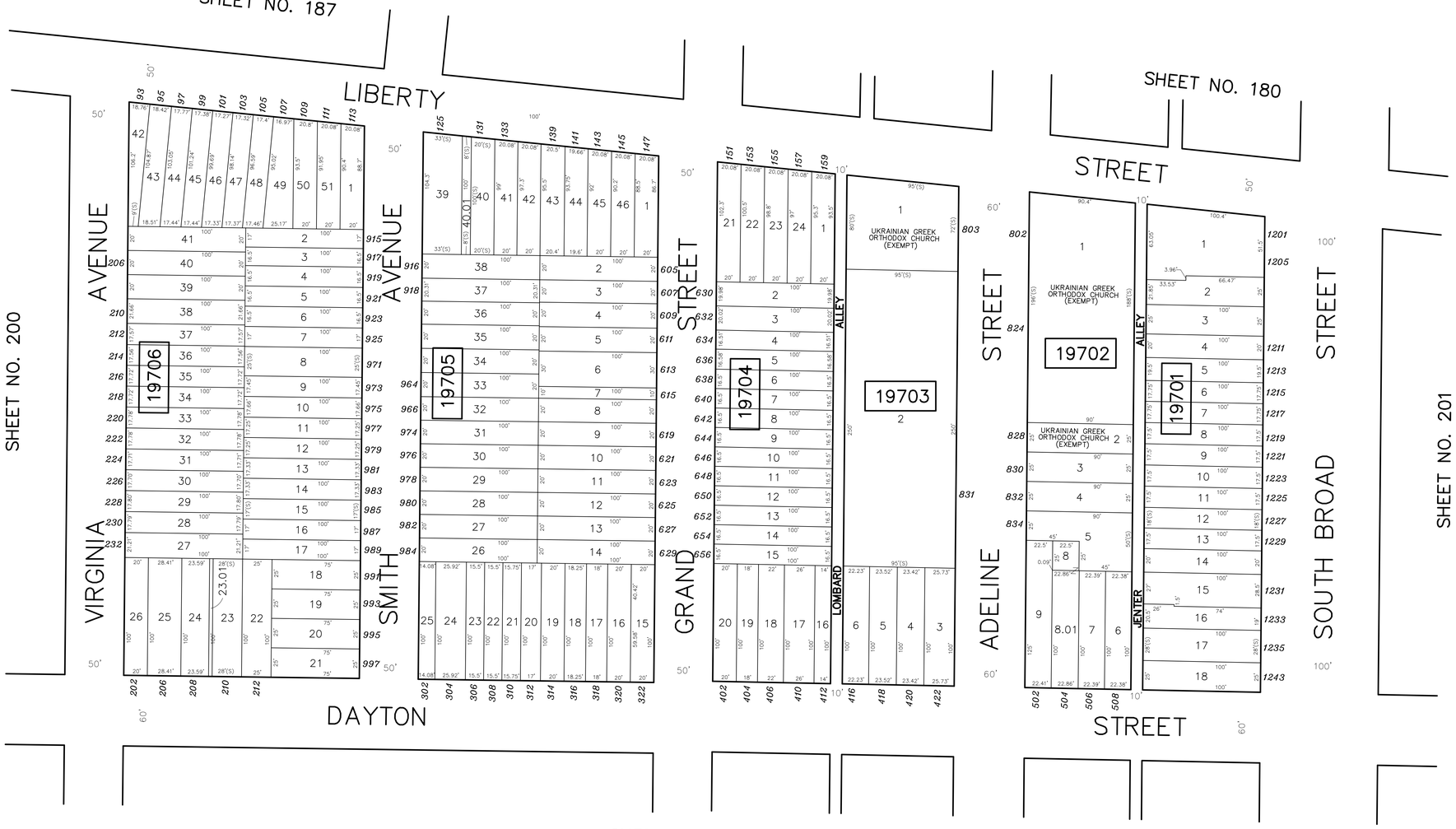

THIS MAP HAS BEEN GIVEN A FORMAL CERTIFICATION BY THE DIVISION OF TAXATION ON JANUARY 9, 2003, SIGNED BY SANTO C. DiDONATO, CTA AND ASSIGNED SERIAL NUMBER 811

This sheet has been drawn using Computer Aided Drafting/Design, (CAD/D), and Coordinate Geometry (COGO).

TAX MAP
CITY OF TRENTON

MERCER COUNTY, NEW JERSEY

SCALE 1"=50' MARCH 2000

HARRY J. SYPNIEWSKI
NEW JERSEY LICENSED LAND SURVEYOR No. 20808
van note–harvey associates, p.c.
777 Alexander Road, Princeton, N.J. 08540

ARH – COA#24GA27973300

11TH TAX AREA

SHEET NO. 197

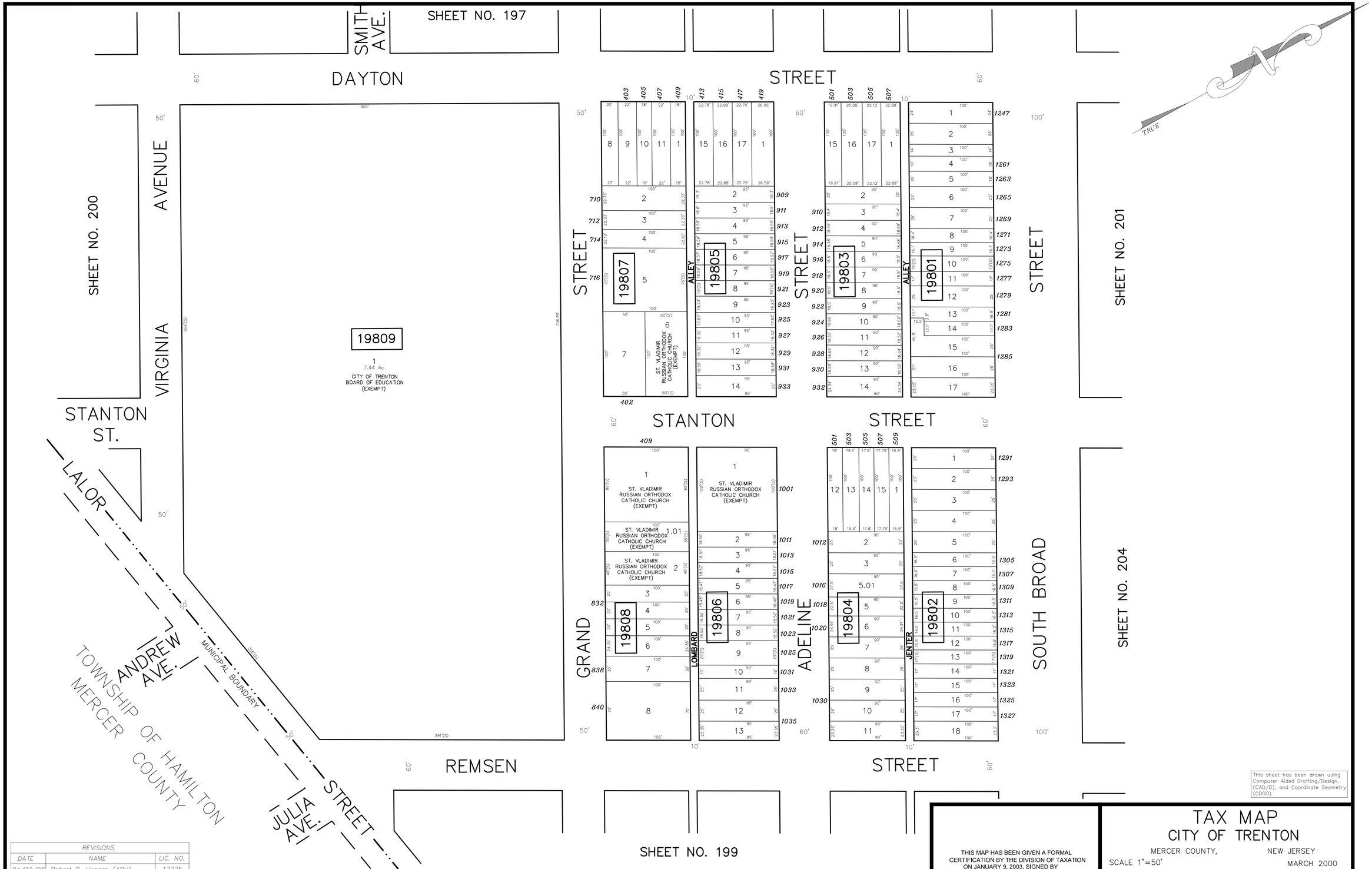

REVISIONS		
DATE	NAME	LIC. NO.
04/22/05	Robert R. Heggan (ARH)	17775
7/27/09	Robert R. Heggan (ARH)	17775
06/14/10	Robert R. Heggan (ARH)	17775

This sheet has been drawn using Computer Aided Drafting/Design, (CAD/D), and Coordinate Geometry (COGO).

THIS MAP HAS BEEN GIVEN A FORMAL CERTIFICATION BY THE DIVISION OF TAXATION ON JANUARY 9, 2003, SIGNED BY SANTO C. DIDONATO, CTA AND ASSIGNED SERIAL NUMBER 811

TAX MAP
CITY OF TRENTON

MERCER COUNTY, NEW JERSEY

SCALE 1"=50' MARCH 2000

HARRY J. SYPNIEWSKI

NEW JERSEY LICENSED LAND SURVEYOR No. 20808

van note–harvey associates, p.c.

777 Alexander Road, Princeton, N.J. 08540

ARH – COA#24GA27973300

11TH TAX AREA

SHEET NO. 198

REVISIONS		
DATE	NAME	LIC. NO.
08/23/04	Robert R. Heggan (ARH)	17775

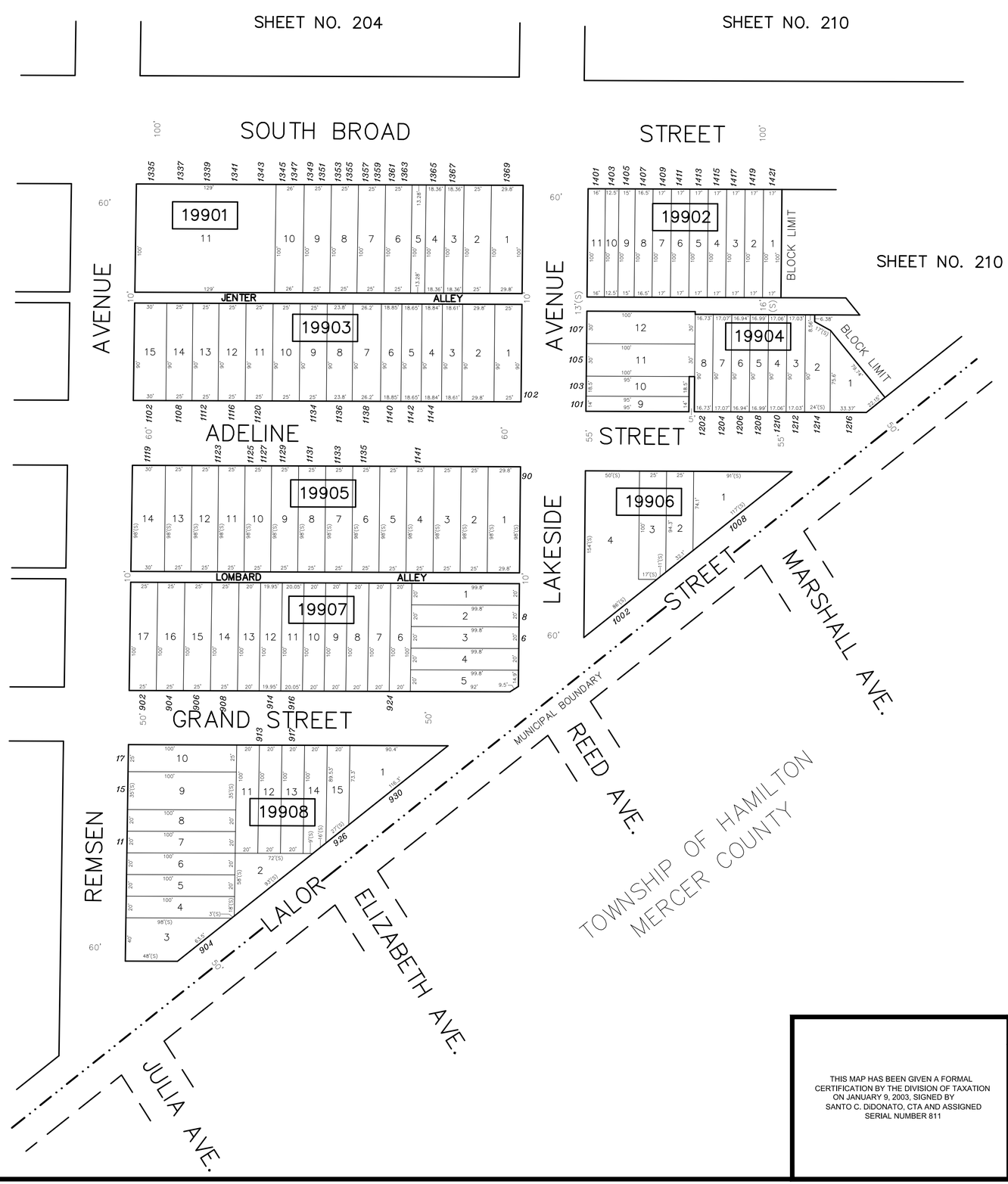

This sheet has been drawn using Computer Aided Drafting/Design, (CAD/D), and Coordinate Geometry (COGO).

THIS MAP HAS BEEN GIVEN A FORMAL CERTIFICATION BY THE DIVISION OF TAXATION ON JANUARY 9, 2003, SIGNED BY SANTO C. DIDONATO, CTA AND ASSIGNED SERIAL NUMBER 811

TAX MAP
CITY OF TRENTON

MERCER COUNTY, NEW JERSEY

SCALE 1"=50' MARCH 2000

HARRY J. SYPNIEWSKI
NEW JERSEY LICENSED LAND SURVEYOR No. 20808
van note–harvey associates, p.c.
777 Alexander Road, Princeton, N.J. 08540

ARH – COA#24GA27973300

11TH TAX AREA

SHEET NO. 199

REVISIONS		
DATE	NAME	LIC. NO.

SHEET NO. 197

SHEET NO. 198

SHEET NO. 186

VIRGINIA AVENUE

DE KLYN AVENUE

DRESDEN AVENUE

STREET

STANTON ST.

DAYTON STREET

BARRICKLO ST.

FITZ RANDOLPH AVE.

CAROLINE AVE.

JEREMIAH AVE.

LALOR

LIBERTY

STENTON CT.

MUNICIPAL BOUNDARY

TOWNSHIP OF HAMILTON
MERCER COUNTY

20001

20002

20003

20004

20005

20006

TRUE

This sheet has been drawn using Computer Aided Drafting/Design, (CAD/D), and Coordinate Geometry (COGO).

THIS MAP HAS BEEN GIVEN A FORMAL CERTIFICATION BY THE DIVISION OF TAXATION ON JANUARY 9, 2003, SIGNED BY SANTO C. DIDONATO, CTA AND ASSIGNED SERIAL NUMBER 811

TAX MAP
CITY OF TRENTON

MERCER COUNTY, NEW JERSEY

SCALE 1"=50' MARCH 2000

HARRY J. SYPNIEWSKI
NEW JERSEY LICENSED LAND SURVEYOR No. 20808
van note–harvey associates, p.c.
777 Alexander Road, Princeton, N.J. 08540

11TH TAX AREA

SHEET NO. 200

REVISIONS		
DATE	NAME	LIC. NO.

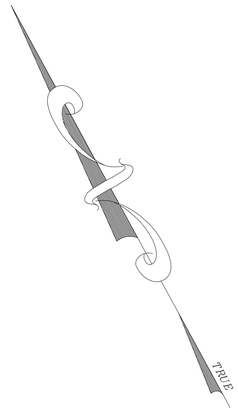

SHEET NO. 202

SOUTH CLINTON AVENUE

STREET

KUHN

ALLEY

GENESEE STREET

LIBERTY

DAYTON

STANTON

LAWTON

ALLEY

SOUTH BROAD STREET

SHEET NO. 194

SHEET NO. 204

SHEET NO. 180

SHEET NO. 197

SHEET NO. 198

This sheet has been drawn using Computer Aided Drafting/Design, (CAD/D), and Coordinate Geometry (COGO).

THIS MAP HAS BEEN GIVEN A FORMAL CERTIFICATION BY THE DIVISION OF TAXATION ON JANUARY 9, 2003, SIGNED BY SANTO C. DIDONATO, CTA AND ASSIGNED SERIAL NUMBER 811

TAX MAP
CITY OF TRENTON

MERCER COUNTY, NEW JERSEY

SCALE 1"=50' MARCH 2000

HARRY J. SYPNIEWSKI
NEW JERSEY LICENSED LAND SURVEYOR No. 20808
van note–harvey associates, p.c.
777 Alexander Road, Princeton, N.J. 08540

REVISIONS		
DATE	NAME	LIC. NO.

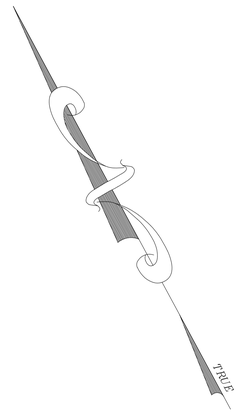

SHEET NO. 203



This sheet has been drawn using Computer Aided Drafting/Design, (CAD/D), and Coordinate Geometry (COGO).

THIS MAP HAS BEEN GIVEN A FORMAL CERTIFICATION BY THE DIVISION OF TAXATION ON JANUARY 9, 2003, SIGNED BY SANTO C. DIDONATO, CTA AND ASSIGNED SERIAL NUMBER 811

TAX MAP
CITY OF TRENTON

MERCER COUNTY, NEW JERSEY

SCALE 1"=50' MARCH 2000

HARRY J. SYPNIEWSKI
NEW JERSEY LICENSED LAND SURVEYOR No. 20808
van note–harvey associates, p.c.
777 Alexander Road, Princeton, N.J. 08540

11TH TAX AREA

SHEET NO. 202

REVISIONS		
DATE	NAME	LIC. NO.

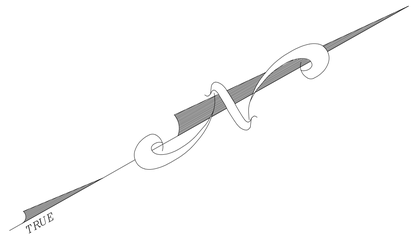

SHEET NO. 202

SHEET NO. 196

RUSLING ST.

HEWITT ST.

SHEET NO. 206

WASHINGTON ST.

SHEET NO. 205

LIBERTY STREET

DAYTON STREET

STANTON STREET

WOODLAND

PEAKE

HOWELL

MC CABE

BROWN

BOYD

VROOM

E. VROOM ST.

FRANKLIN

STREET

BLOCK LIMIT

SHEET NO. 212

SHEET NO. 213

20312 20310 20308 20306 20304 20302 20301 20313 20311 20309 20307 20305 20303

CONGREGATION BROTHERS OF ISRAEL (EXEMPT)

This sheet has been drawn using Computer Aided Drafting/Design, (CAD/D), and Coordinate Geometry (COGO).

THIS MAP HAS BEEN GIVEN A FORMAL CERTIFICATION BY THE DIVISION OF TAXATION ON JANUARY 9, 2003, SIGNED BY SANTO C. DiDONATO, CTA AND ASSIGNED SERIAL NUMBER 811

TAX MAP
CITY OF TRENTON

MERCER COUNTY, NEW JERSEY

SCALE 1"=50' MARCH 2000

HARRY J. SYPNIEWSKI
NEW JERSEY LICENSED LAND SURVEYOR No. 20808
van note–harvey associates, p.c.
777 Alexander Road, Princeton, N.J. 08540

11TH TAX AREA

SHEET NO. 203

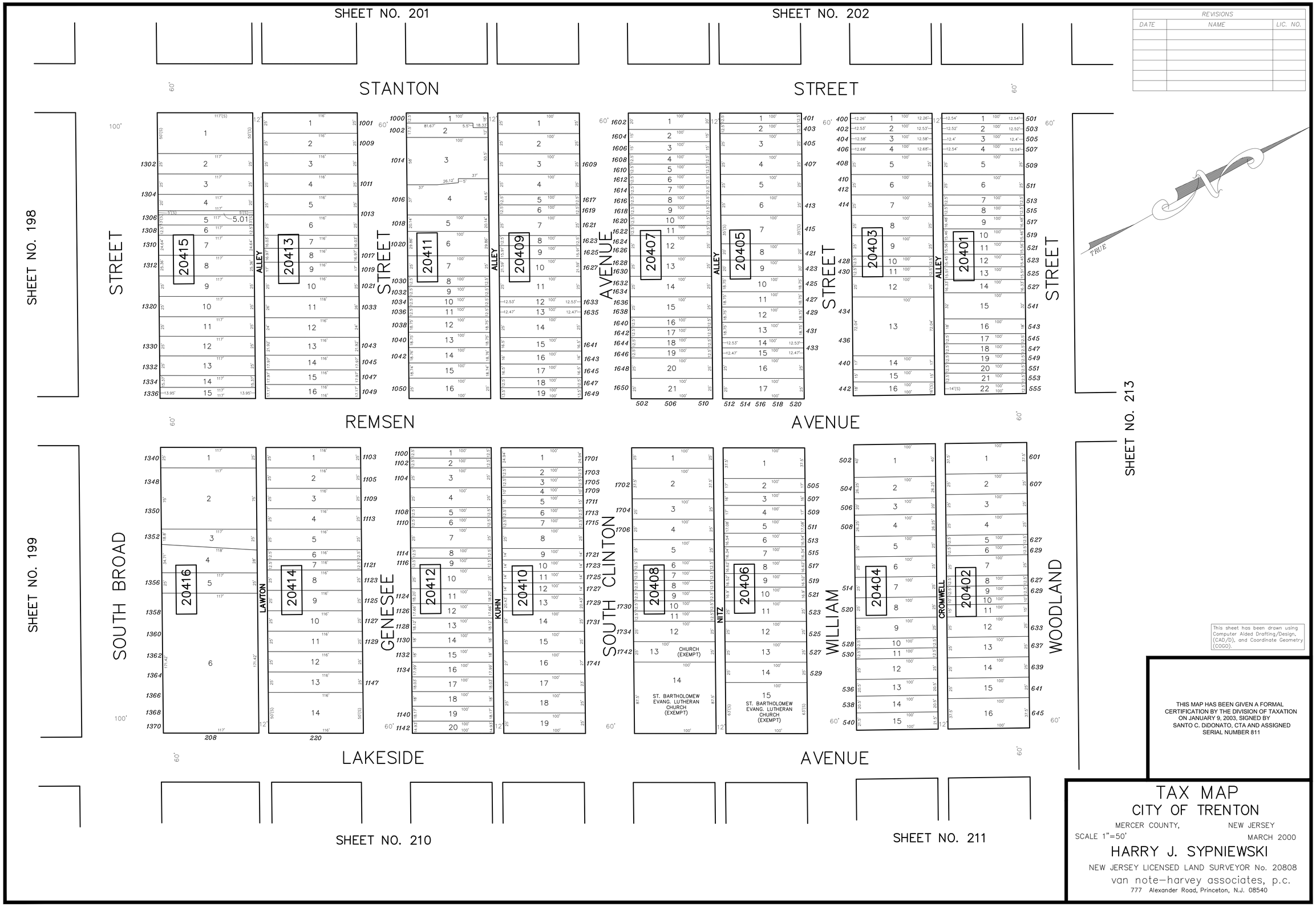

REVISIONS		
DATE	NAME	LIC. NO.

This sheet has been drawn using Computer Aided Drafting/Design, (CAD/D), and Coordinate Geometry (COGO).

THIS MAP HAS BEEN GIVEN A FORMAL CERTIFICATION BY THE DIVISION OF TAXATION ON JANUARY 9, 2003, SIGNED BY SANTO C. DiDONATO, CTA AND ASSIGNED SERIAL NUMBER 811

TAX MAP
CITY OF TRENTON

MERCER COUNTY, NEW JERSEY

SCALE 1"=50' MARCH 2000

HARRY J. SYPNIEWSKI

NEW JERSEY LICENSED LAND SURVEYOR No. 20808

van note–harvey associates, p.c.

777 Alexander Road, Princeton, N.J. 08540

REVISIONS		
DATE	NAME	LIC. NO.
4-15-03	HARRY J. SYPNIEWSKI	#20808

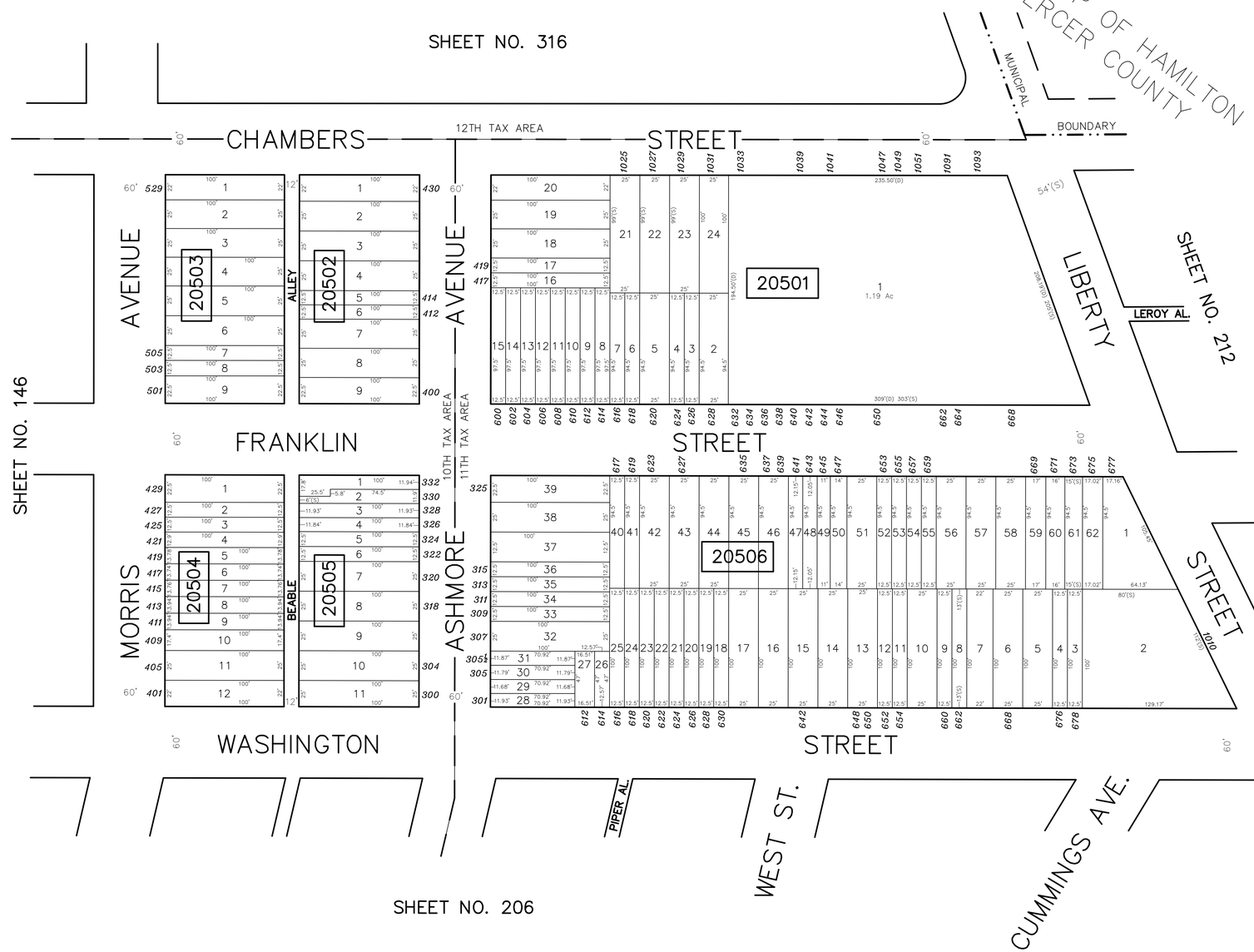

This sheet has been drawn using Computer Aided Drafting/Design, (CAD/D), and Coordinate Geometry (COGO).

THIS MAP HAS BEEN GIVEN A FORMAL CERTIFICATION BY THE DIVISION OF TAXATION ON JANUARY 9, 2003, SIGNED BY SANTO C. DIDONATO, CTA AND ASSIGNED SERIAL NUMBER 811

TAX MAP
CITY OF TRENTON

MERCER COUNTY, NEW JERSEY

SCALE 1"=50' MARCH 2000

HARRY J. SYPNIEWSKI
NEW JERSEY LICENSED LAND SURVEYOR No. 20808
van note-harvey associates, p.c.
777 Alexander Road, Princeton, N.J. 08540

REVISIONS		
DATE	NAME	LIC. NO.
09/15/08	Robert R. Heggan (ARH)	17775

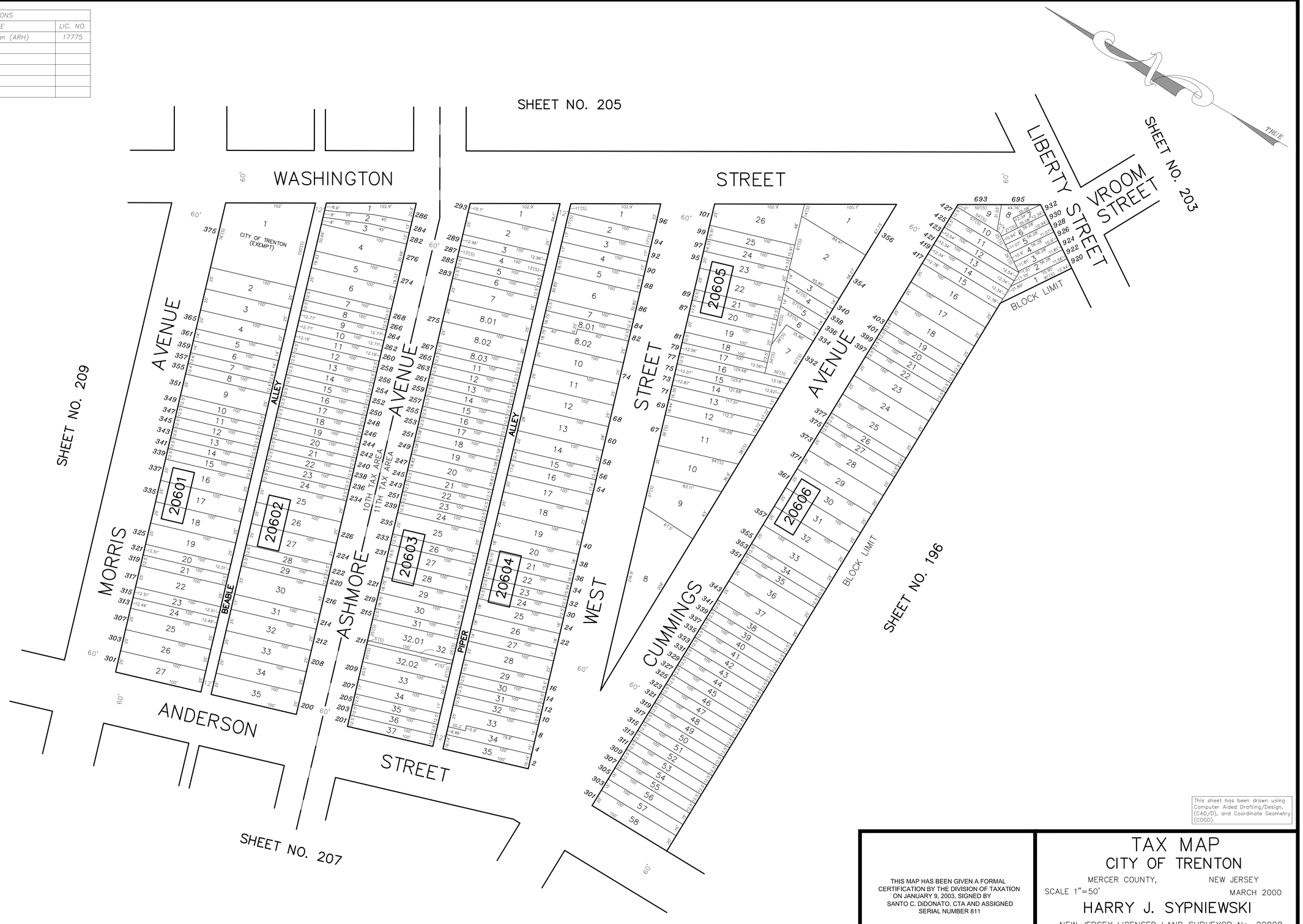

This sheet has been drawn using Computer Aided Drafting/Design, (CAD/D), and Coordinate Geometry (COGO).

THIS MAP HAS BEEN GIVEN A FORMAL CERTIFICATION BY THE DIVISION OF TAXATION ON JANUARY 9, 2003, SIGNED BY SANTO C. DIDONATO, CTA AND ASSIGNED SERIAL NUMBER 811

TAX MAP
CITY OF TRENTON

MERCER COUNTY, NEW JERSEY

SCALE 1"=50' MARCH 2000

HARRY J. SYPNIEWSKI
NEW JERSEY LICENSED LAND SURVEYOR No. 20808
van note–harvey associates, p.c.
777 Alexander Road, Princeton, N.J. 08540

ARH – COA#24GA27973300

10TH & 11TH TAX AREA SHEET NO. 206

REVISIONS		
DATE	NAME	LIC. NO.

TRUE

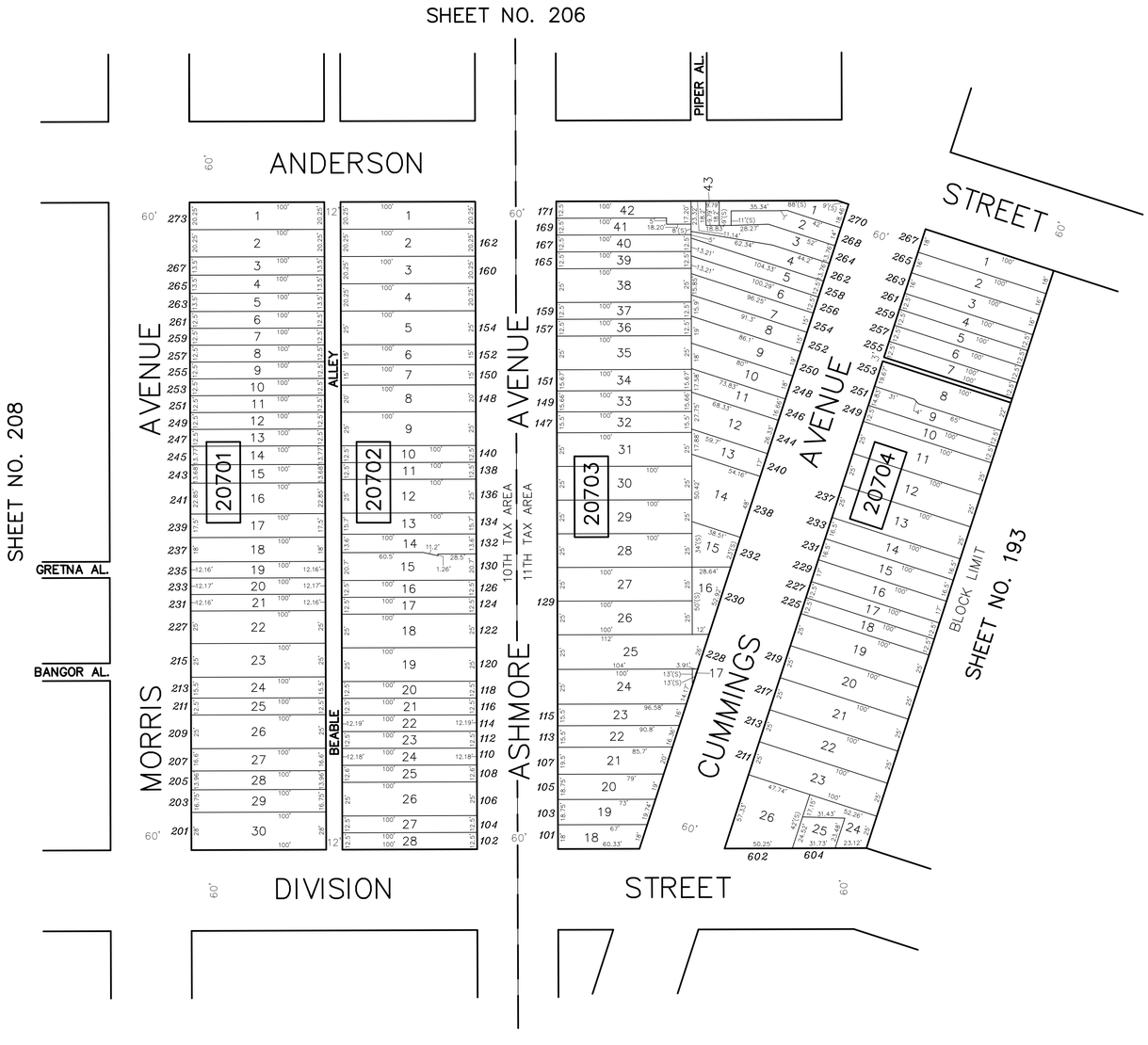

This sheet has been drawn using Computer Aided Drafting/Design, (CAD/D), and Coordinate Geometry (COGO).

THIS MAP HAS BEEN GIVEN A FORMAL CERTIFICATION BY THE DIVISION OF TAXATION ON JANUARY 9, 2003, SIGNED BY SANTO C. DiDONATO, CTA AND ASSIGNED SERIAL NUMBER 811

TAX MAP
CITY OF TRENTON

MERCER COUNTY, NEW JERSEY

SCALE 1"=50' MARCH 2000

HARRY J. SYPNIEWSKI
NEW JERSEY LICENSED LAND SURVEYOR No. 20808
van note–harvey associates, p.c.
777 Alexander Road, Princeton, N.J. 08540

REVISIONS		
DATE	NAME	LIC. NO.

TRUE

SHEET NO. 209

ANDERSON STREET

SHEET NO. 149

SHEET NO. 207

COLLEGE AVENUE

ROEBLING AVENUE

EMORY AVENUE

MORRIS AVENUE

MC KEAG ALLEY

BRADFORD ALLEY

MALTA ALLEY

GRETNA ALLEY

BANGOR ALLEY

DIVISION STREET

20801 20802 20803 20804 20805 20806 20807

SHEET NO. 151

SHEET NO. 165

This sheet has been drawn using Computer Aided Drafting/Design, (CAD/D), and Coordinate Geometry (COGO).

THIS MAP HAS BEEN GIVEN A FORMAL CERTIFICATION BY THE DIVISION OF TAXATION ON JANUARY 9, 2003, SIGNED BY SANTO C. DiDONATO, CTA AND ASSIGNED SERIAL NUMBER 811

TAX MAP
CITY OF TRENTON

MERCER COUNTY, NEW JERSEY

SCALE 1"=50' MARCH 2000

HARRY J. SYPNIEWSKI
NEW JERSEY LICENSED LAND SURVEYOR No. 20808
van note–harvey associates, p.c.
777 Alexander Road, Princeton, N.J. 08540

10TH TAX AREA

SHEET NO. 208

REVISIONS		
DATE	NAME	LIC. NO.
08/23/04	Robert R. Heggan (ARH)	17775

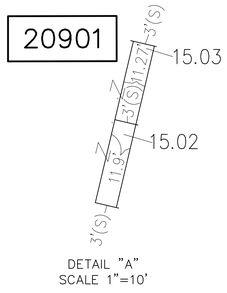

DETAIL "A"
SCALE 1"=10'

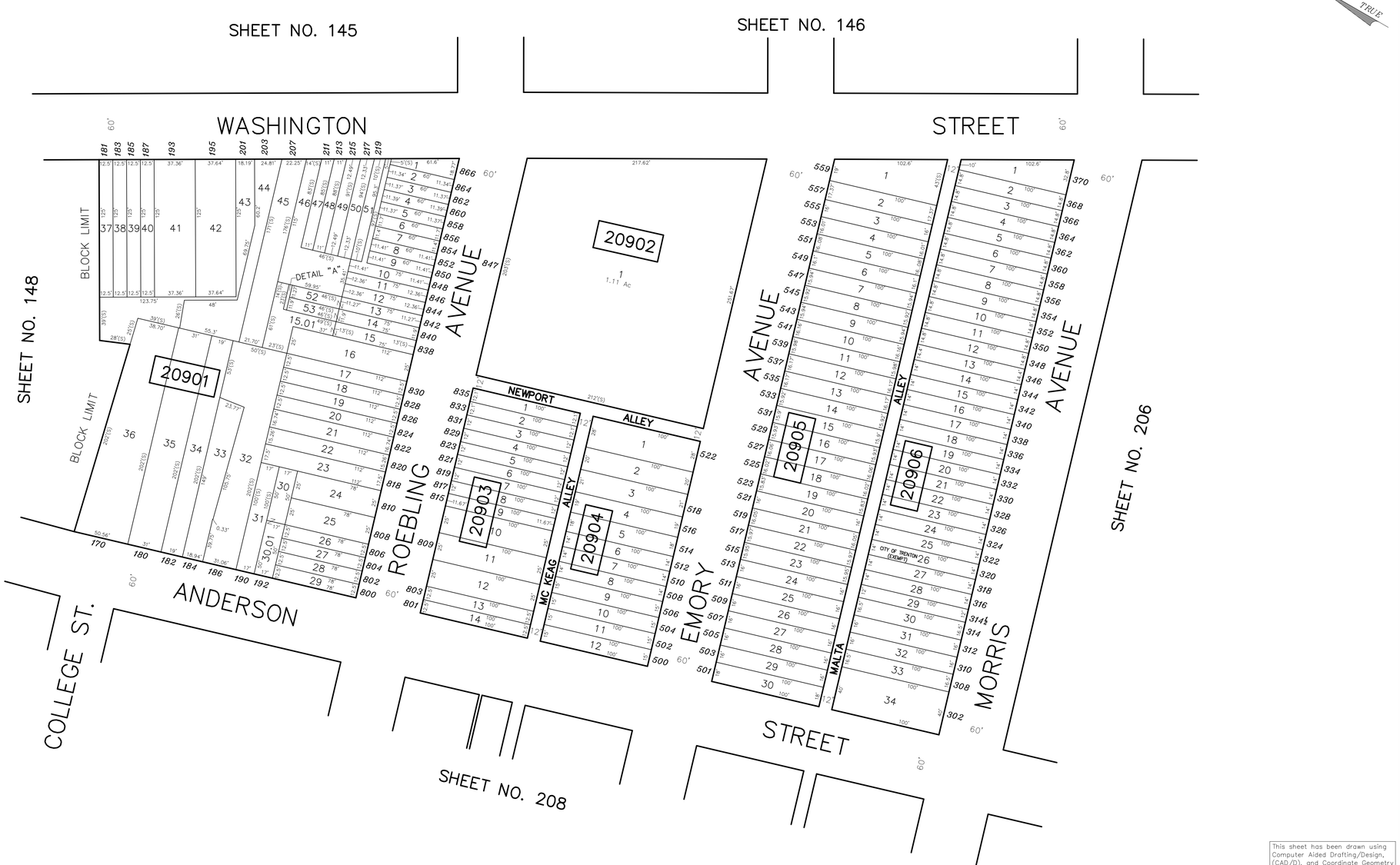

This sheet has been drawn using Computer Aided Drafting/Design, (CAD/D), and Coordinate Geometry (COGO).

THIS MAP HAS BEEN GIVEN A FORMAL CERTIFICATION BY THE DIVISION OF TAXATION ON JANUARY 9, 2003, SIGNED BY SANTO C. DiDONATO, CTA AND ASSIGNED SERIAL NUMBER 811

TAX MAP
CITY OF TRENTON

MERCER COUNTY, NEW JERSEY
SCALE 1"=50' MARCH 2000

HARRY J. SYPNIEWSKI
NEW JERSEY LICENSED LAND SURVEYOR No. 20808
van note–harvey associates, p.c.
777 Alexander Road, Princeton, N.J. 08540

ARH – COA#24GA27973300

10TH TAX AREA

SHEET NO. 209

REVISIONS		
DATE	NAME	LIC. NO.
04/22/05	Robert R. Heggan (ARH)	17775

SHEET NO. 204

SHEET NO. 199

SHEET NO. 211

TRUE

ADELINE STREET

JENTER ALLEY

BLOCK LIMIT

BLOCK LIMIT

LALOR STREET

REEGER AVENUE

TOWNSHIP OF HAMILTON
MERCER COUNTY

SOUTH BROAD STREET

LAKESIDE AVENUE

CAPNER STREET

21013 · 21011 · 21009 · 21007 · 21005 · 21003 · 21001

21012 · 21010 · 21008 · 21006 · 21004 · 21002

LAWTON ALLEY · KUHN ALLEY · NITZ ALLEY · ALLEY

GENESEE STREET · SOUTH CLINTON AVENUE · WILLIAM STREET

FRANKLIN ST.

CEDAR LANE

MUNICIPAL BOUNDARY

TOWNSHIP OF HAMILTON
MERCER COUNTY

This sheet has been drawn using Computer Aided Drafting/Design, (CAD/D), and Coordinate Geometry (COGO).

THIS MAP HAS BEEN GIVEN A FORMAL CERTIFICATION BY THE DIVISION OF TAXATION ON JANUARY 9, 2003, SIGNED BY SANTO C. DIDONATO, CTA AND ASSIGNED SERIAL NUMBER 811

TAX MAP
CITY OF TRENTON

MERCER COUNTY, NEW JERSEY

SCALE 1"=50' MARCH 2000

HARRY J. SYPNIEWSKI
NEW JERSEY LICENSED LAND SURVEYOR No. 20808
van note–harvey associates, p.c.
777 Alexander Road, Princeton, N.J. 08540

ARH – COA#24GA27973300

11TH TAX AREA

SHEET NO. 210

REVISIONS		
DATE	NAME	LIC. NO.

TOWNSHIP OF HAMILTON
MERCER COUNTY

TRUE

MUNICIPAL BOUNDARY

CHAMBERS STREET

E. HOWELL STREET

E. WOODLAND STREET

CEDAR LANE

TOWNSHIP OF HAMILTON
MERCER COUNTY

LEROY

ALLEY

21101

21102

21103

21104

FRANKLIN STREET

21108

21109
1
CITY OF TRENTON
FRANKLIN PARK
(EXEMPTED)

SHEET NO. 213

BLOCK LIMIT

WOODLAND STREET

21105

CROMWELL

ALLEY

21106

CAPNER STREET

21107

STREET

LAKESIDE AVENUE

WILLIAM

SHEET NO. 204

SHEET NO. 210

This sheet has been drawn using Computer Aided Drafting/Design, (CAD/D), and Coordinate Geometry (COGO).

THIS MAP HAS BEEN GIVEN A FORMAL CERTIFICATION BY THE DIVISION OF TAXATION ON JANUARY 9, 2003, SIGNED BY SANTO C. DIDONATO, CTA AND ASSIGNED SERIAL NUMBER 811

TAX MAP
CITY OF TRENTON

MERCER COUNTY, NEW JERSEY
SCALE 1"=50' MARCH 2000

HARRY J. SYPNIEWSKI
NEW JERSEY LICENSED LAND SURVEYOR No. 20808
van note–harvey associates, p.c.
777 Alexander Road, Princeton, N.J. 08540

11TH TAX AREA

SHEET NO. 211

REVISIONS		
DATE	NAME	LIC. NO.
08/23/04	Robert R. Heggan (ARH)	17775

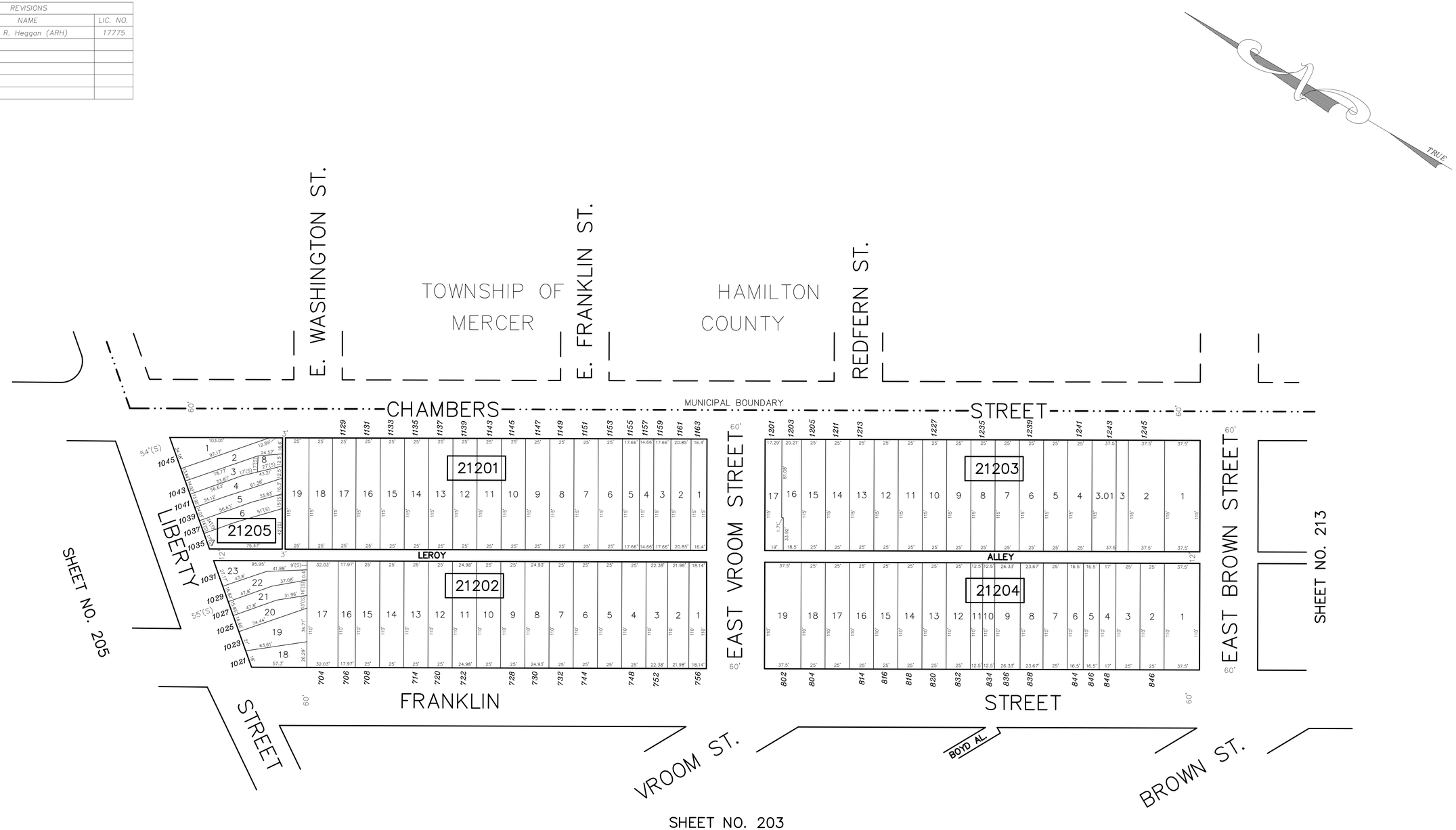

This sheet has been drawn using Computer Aided Drafting/Design, (CAD/D), and Coordinate Geometry (COGO).

THIS MAP HAS BEEN GIVEN A FORMAL CERTIFICATION BY THE DIVISION OF TAXATION ON JANUARY 9, 2003, SIGNED BY SANTO C. DiDONATO, CTA AND ASSIGNED SERIAL NUMBER 811

TAX MAP
CITY OF TRENTON

MERCER COUNTY, NEW JERSEY

SCALE 1"=50' MARCH 2000

HARRY J. SYPNIEWSKI

NEW JERSEY LICENSED LAND SURVEYOR No. 20808

van note–harvey associates, p.c.

777 Alexander Road, Princeton, N.J. 08540

ARH – COA#24GA27973300

11TH TAX AREA SHEET NO. 212

REVISIONS		
DATE	NAME	LIC. NO.

SHEET NO. 203

STANTON STREET

REMSEN AVENUE

STREET

HOWELL STREET

ALLEY

PEAKE

MC CABE

BROWN STREET

BOND ALLEY

BLOCK LIMIT

21307

21306

21305

21304

21303

SHEET NO. 212

EAST BROWN STREET

ALLEY

21302

21301

FRANKLIN STREET

LEROY

CHURCH (EXEMPT)

CHAMBERS STREET

MUNICIPAL BOUNDARY

TOWNSHIP OF HAMILTON
MERCER COUNTY

SHEET NO. 204

WOODLAND

21308

1
2.47 Ac
FRANKLIN PARK
CITY OF TRENTON
(EXEMPT)

EAST HOWELL STREET

LAKESIDE AVE.

BLOCK LIMIT

SHEET NO. 211

TRUE

This sheet has been drawn using Computer Aided Drafting/Design, (CAD/D), and Coordinate Geometry (COGO).

THIS MAP HAS BEEN GIVEN A FORMAL CERTIFICATION BY THE DIVISION OF TAXATION ON JANUARY 9, 2003, SIGNED BY SANTO C. DIDONATO, CTA AND ASSIGNED SERIAL NUMBER 811

TAX MAP
CITY OF TRENTON

MERCER COUNTY, NEW JERSEY

SCALE 1"=50' MARCH 2000

HARRY J. SYPNIEWSKI
NEW JERSEY LICENSED LAND SURVEYOR No. 20808
van note–harvey associates, p.c.
777 Alexander Road, Princeton, N.J. 08540

REVISIONS		
DATE	NAME	LIC. NO.
7/27/09	Robert R. Heggan (ARH)	17775
6/14/10	Robert R. Heggan (ARH)	17775
10/22/19	CHARLES E. ADAMSON (RVE)	42627

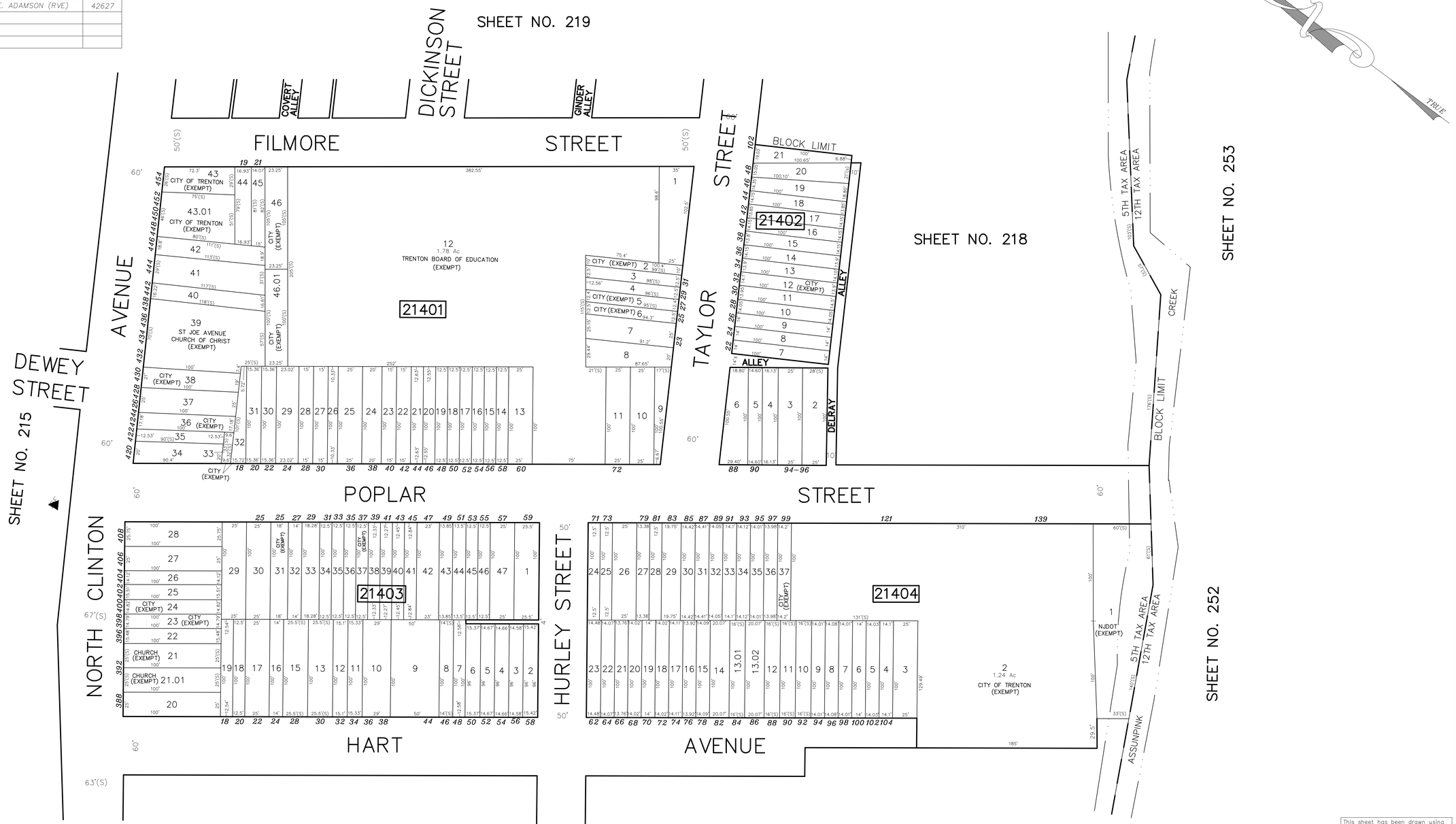

This sheet has been drawn using Computer Aided Drafting/Design, (CAD/D), and Coordinate Geometry (COGO).

THIS MAP HAS BEEN GIVEN A FORMAL CERTIFICATION BY THE DIVISION OF TAXATION ON JANUARY 9, 2003, SIGNED BY SANTO C. DIDONATO, CTA AND ASSIGNED SERIAL NUMBER 811

TAX MAP
CITY OF TRENTON

MERCER COUNTY, NEW JERSEY

SCALE 1"=50' MARCH 2000

HARRY J. SYPNIEWSKI
NEW JERSEY LICENSED LAND SURVEYOR No. 20808
van note–harvey associates, p.c.
777 Alexander Road, Princeton, N.J. 08540

ARH – COA#24GA27973300

5TH TAX AREA

SHEET NO. 214

REVISIONS		
DATE	NAME	LIC. NO.
08/23/04	Robert R. Heggan (ARH)	17775
04/21/05	Robert R. Heggan (ARH)	17775

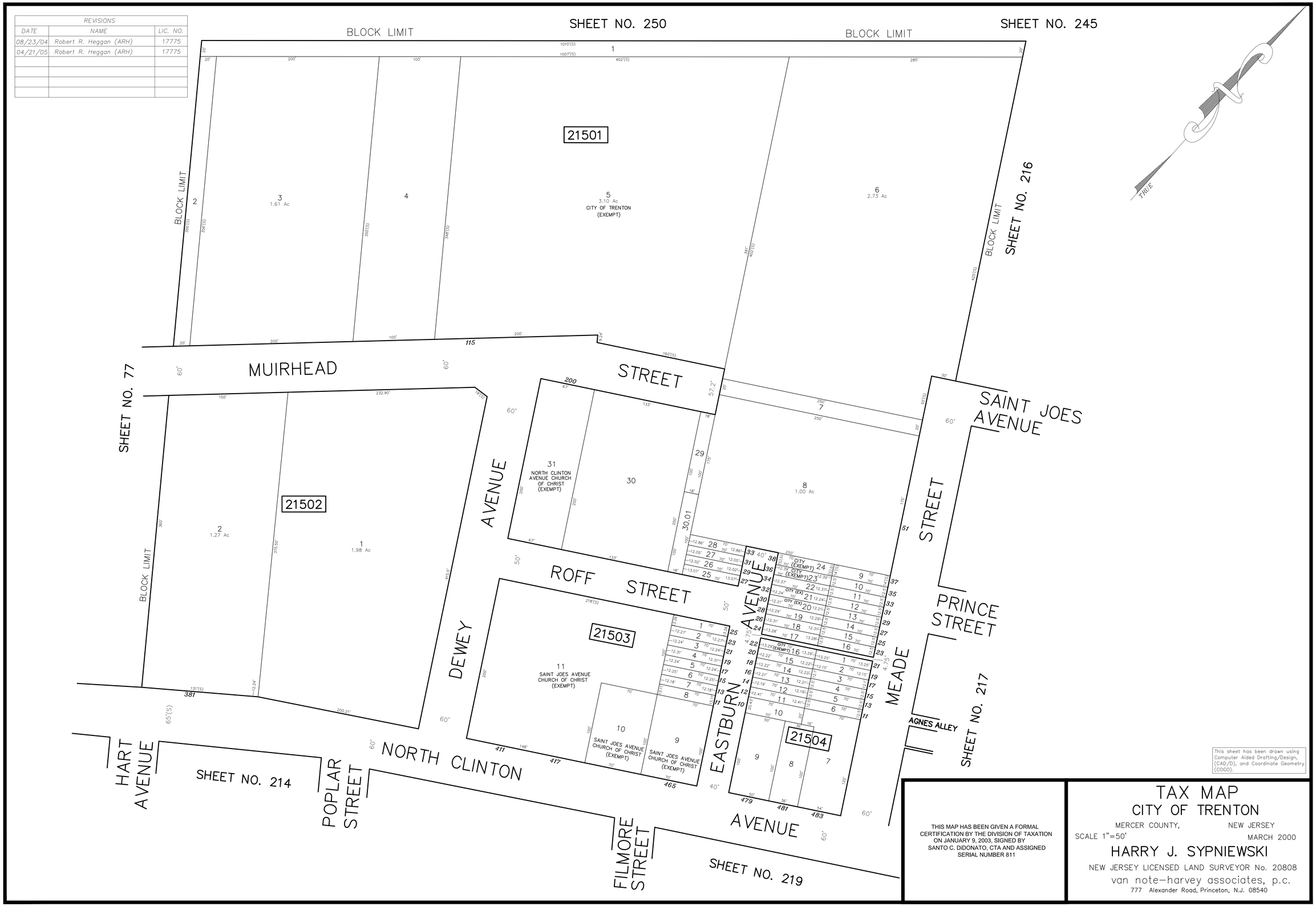

This sheet has been drawn using Computer Aided Drafting/Design, (CAD/D), and Coordinate Geometry (COGO).

THIS MAP HAS BEEN GIVEN A FORMAL CERTIFICATION BY THE DIVISION OF TAXATION ON JANUARY 9, 2003, SIGNED BY SANTO C. DiDONATO, CTA AND ASSIGNED SERIAL NUMBER 811

TAX MAP
CITY OF TRENTON

MERCER COUNTY, NEW JERSEY

SCALE 1"=50' MARCH 2000

HARRY J. SYPNIEWSKI

NEW JERSEY LICENSED LAND SURVEYOR No. 20808

van note–harvey associates, p.c.

777 Alexander Road, Princeton, N.J. 08540

ARH – COA#24GA27973300

5TH TAX AREA SHEET NO. 215

REVISIONS				
DATE	BY	LIC.NO	BLOCK	LOT
4-15-03	HARRY J. SYPNIEWSKI	#20808		
05/2009	ROBERT R. HEGGAN-ARH	17775	Sherman Ave 50' to 60'	

SHEET NO. 245

SHEET NO. 233

SHEET NO. 226

SHEET NO. 225

SHEET NO. 215

SHEET NO. 217

SHEET NO. 217

BLOCK LIMIT

ESCHER STREET

COURTLAND STREET

BREUNIG AVENUE

NORTH OLDEN AVENUE

ANTHONY ALLEY

SHERMAN AVENUE — 5TH TAX AREA / 8TH TAX AREA

HOUGHTON AVENUE

SAINT JOES STREET

SAINT JOES AVENUE

MEADE STREET

PRINCE STREET

TRUE

14.02
2.27 Ac
CITY OF TRENTON
(EXEMPT)

14.01
3.05 Ac
CITY OF TRENTON
(EXEMPT)

14
1.18 Ac
CITY OF TRENTON
(EXEMPT)

21604

21605
2
2.71 Ac

21601

21602

21603

CITY OF TRENTON (EXEMPT) 11

CITY OF TRENTON (EXEMPT) 37

CITY OF TRENTON (EXEMPT) 37.01

CITY OF TRENTON (EXEMPT) 45

CITY OF TRENTON (EXEMPT) 75

This sheet has been drawn using Computer Aided Drafting/Design, (CAD/D), and Coordinate Geometry (COGO).

THIS MAP HAS BEEN GIVEN A FORMAL CERTIFICATION BY THE DIVISION OF TAXATION ON JANUARY 9, 2003, SIGNED BY SANTO C. DiDONATO, CTA AND ASSIGNED SERIAL NUMBER 811

TAX MAP
CITY OF TRENTON

MERCER COUNTY, NEW JERSEY

SCALE 1"=50' MARCH 2000

HARRY J. SYPNIEWSKI
NEW JERSEY LICENSED LAND SURVEYOR No. 20808
van note-harvey associates, p.c.
777 Alexander Road, Princeton, N.J. 08540

COA# 24GA27973300

5TH & 8TH TAX AREA

SHEET NO. 216

REVISIONS		
DATE	NAME	LIC. NO.
08/2019	CHARLES E. ADAMSON	42627

TRUE

SHEET NO. 216

SHEET NO. 216

SHEET NO. 215

MEADE STREET

PRINCE STREET

21704
1
1.44 Ac

21705

AGNES ALLEY

ALLEGHENY EAST CONFERENCE (EXEMPT)

NORTH CLINTON AVENUE

ANTHONY ALLEY

SAINT JOES AVENUE

21702
SAINT JOES CATHOLIC CHURCH (EXEMPT)
1

2.04 CHURCH (EXEMPT)
2.03 CHURCH (EXEMPT)
2.02 CHURCH (EXEMPT)
2.01 CHURCH (EXEMPT)
2 SAINT JOES CATHOLIC CHURCH (EXEMPT)

21703

TRUSTEES OF PRESBYTERY OF NEW BRUNSWICK (EXEMPT)
10

5TH TAX AREA
8TH TAX AREA

SHERMAN AVENUE

21701

HOUGHTON AVENUE

SHEET NO. 224

SHEET NO. 219

WEBSTER STREET

SHEET NO. 223

FIRTH STREET

This sheet has been drawn using Computer Aided Drafting/Design, (CAD/D), and Coordinate Geometry (COGO).

THIS MAP HAS BEEN GIVEN A FORMAL CERTIFICATION BY THE DIVISION OF TAXATION ON JANUARY 9, 2003, SIGNED BY SANTO C. DIDONATO, CTA AND ASSIGNED SERIAL NUMBER 811

TAX MAP
CITY OF TRENTON

MERCER COUNTY, NEW JERSEY
SCALE 1"=50' MARCH 2000

HARRY J. SYPNIEWSKI
NEW JERSEY LICENSED LAND SURVEYOR No. 20808
van note–harvey associates, p.c.
777 Alexander Road, Princeton, N.J. 08540

REVISIONS		
DATE	NAME	LIC. NO.
06/14/10	Robert R. Heggan (ARH)	17775
10/22/19	CHARLES E. ADAMSON (RVE)	42627

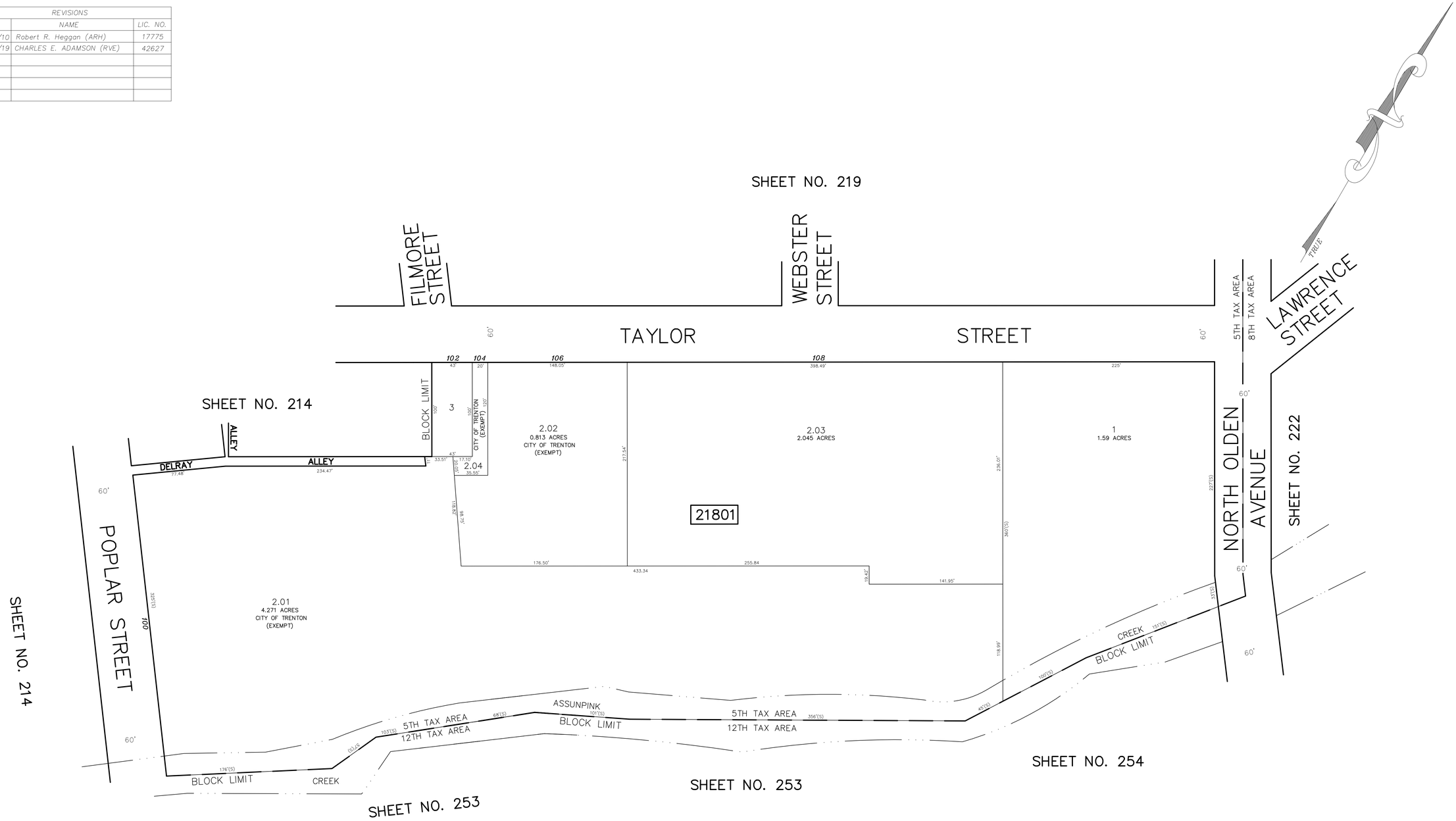

This sheet has been drawn using Computer Aided Drafting/Design, (CAD/D), and Coordinate Geometry (COGO).

THIS MAP HAS BEEN GIVEN A FORMAL CERTIFICATION BY THE DIVISION OF TAXATION ON JANUARY 9, 2003, SIGNED BY SANTO C. DIDONATO, CTA AND ASSIGNED SERIAL NUMBER 811

TAX MAP
CITY OF TRENTON

MERCER COUNTY, NEW JERSEY

SCALE 1"=50' MARCH 2000

HARRY J. SYPNIEWSKI

NEW JERSEY LICENSED LAND SURVEYOR No. 20808

van note–harvey associates, p.c.

777 Alexander Road, Princeton, N.J. 08540

ARH – COA#24GA27973300

REVISIONS		
DATE	NAME	LIC. NO.
4-15-03	HARRY J. SYPNIEWSKI	20808

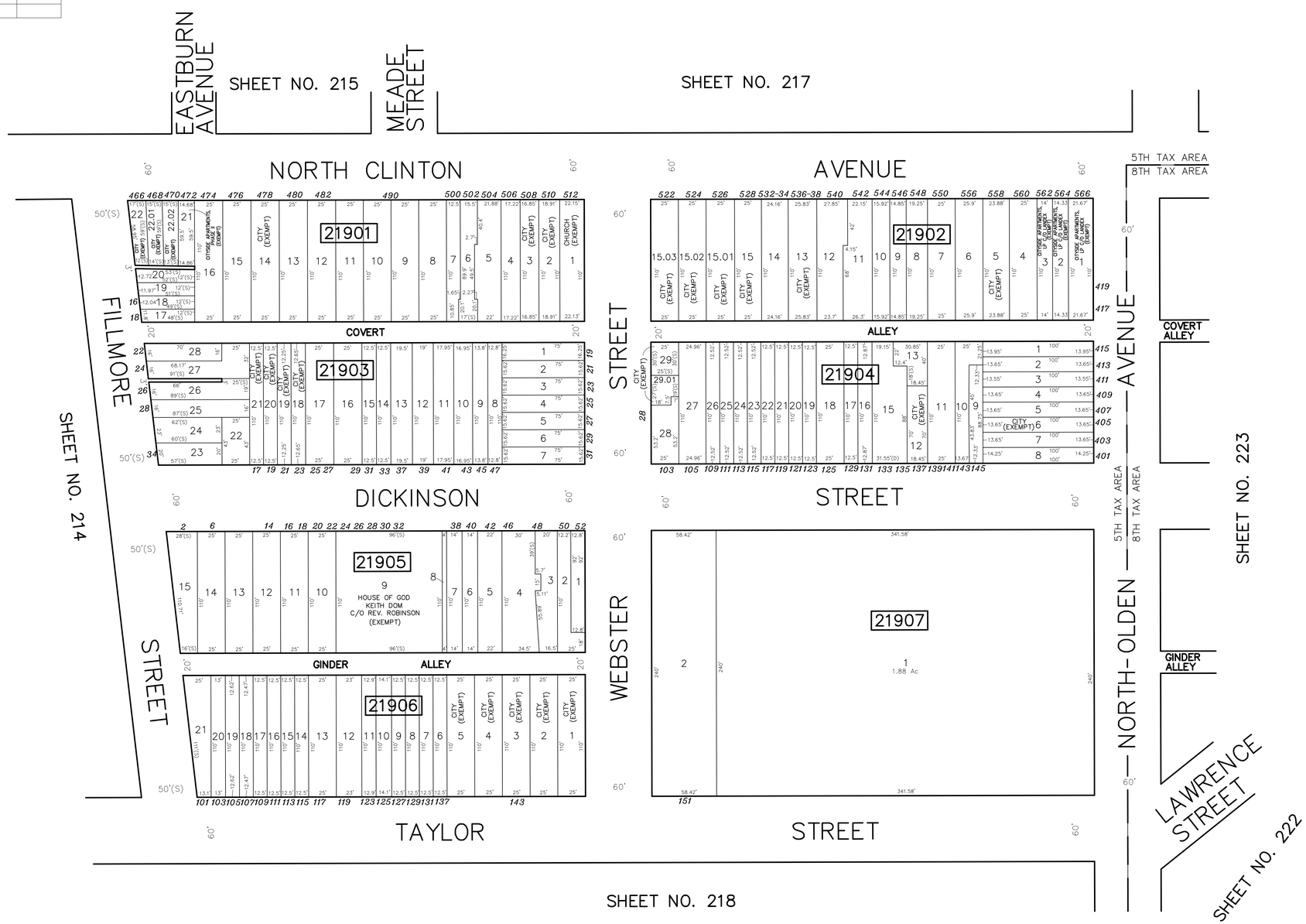

This sheet has been drawn using Computer Aided Drafting/Design, (CAD/D), and Coordinate Geometry (COGO).

THIS MAP HAS BEEN GIVEN A FORMAL CERTIFICATION BY THE DIVISION OF TAXATION ON JANUARY 9, 2003, SIGNED BY SANTO C. DiDONATO, CTA AND ASSIGNED SERIAL NUMBER 811

TAX MAP
CITY OF TRENTON

MERCER COUNTY, NEW JERSEY

SCALE 1"=50' MARCH 2000

HARRY J. SYPNIEWSKI

NEW JERSEY LICENSED LAND SURVEYOR No. 20808

van note-harvey associates, p.c.

777 Alexander Road, Princeton, N.J. 08540

REVISIONS		
DATE	NAME	LIC. NO.
4-15-03	HARRY J. SYPNIEWSKI	#20808

TRUE

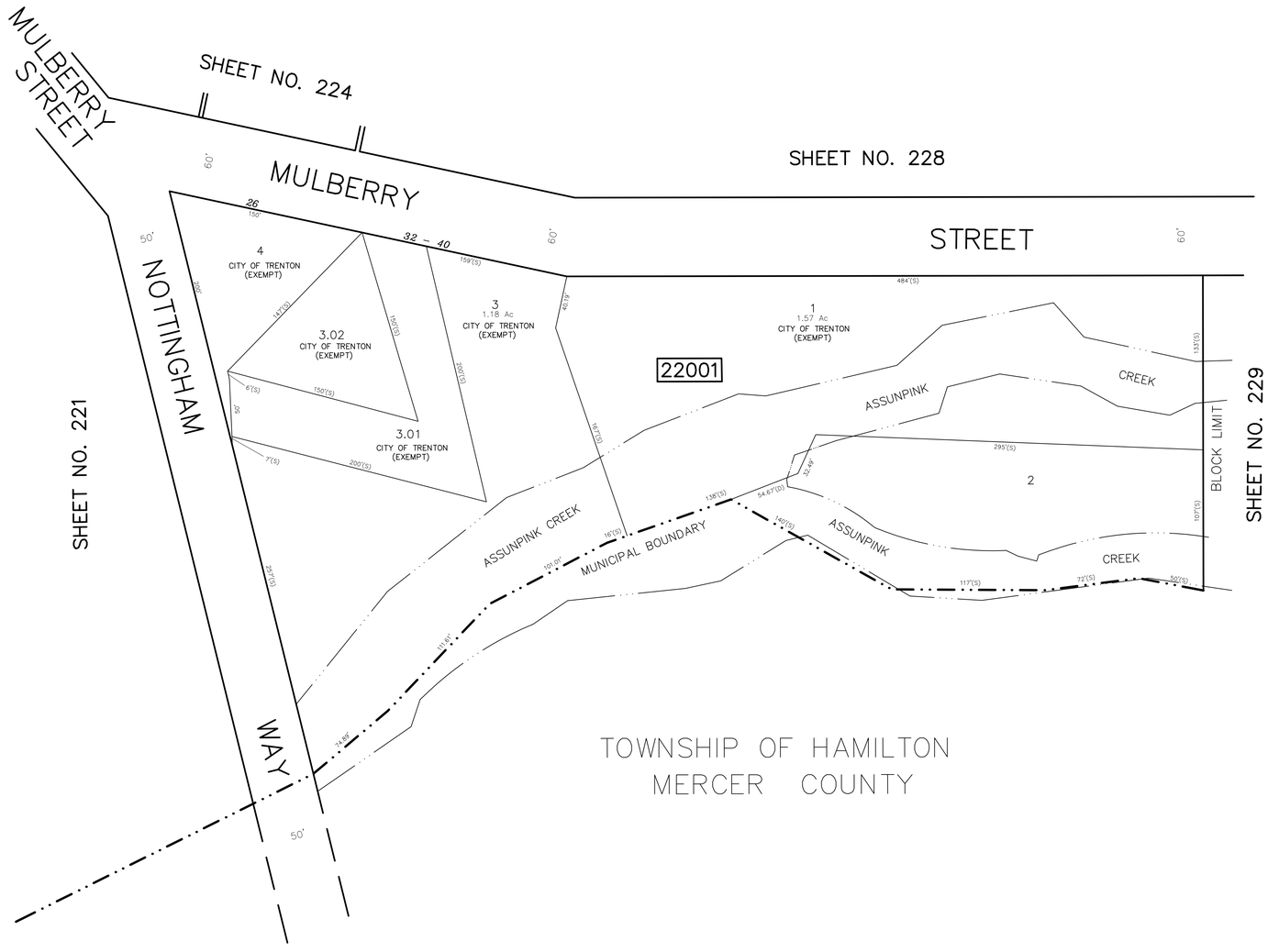

This sheet has been drawn using Computer Aided Drafting/Design, (CAD/D), and Coordinate Geometry (COGO).

THIS MAP HAS BEEN GIVEN A FORMAL CERTIFICATION BY THE DIVISION OF TAXATION ON JANUARY 9, 2003, SIGNED BY SANTO C. DIDONATO, CTA AND ASSIGNED SERIAL NUMBER 811

TAX MAP
CITY OF TRENTON

MERCER COUNTY, NEW JERSEY

SCALE 1"=50' MARCH 2000

HARRY J. SYPNIEWSKI
NEW JERSEY LICENSED LAND SURVEYOR No. 20808
van note-harvey associates, p.c.
777 Alexander Road, Princeton, N.J. 08540

8TH TAX AREA

SHEET NO. 220

REVISIONS		
DATE	NAME	LIC. NO.

GIRARD AVENUE

SHEET NO. 224

NORTH CLINTON AVENUE

MULBERRY STREET

SHEET NO. 223

FIRTH STREET

LAWRENCE STREET

SHEET NO. 220

NOTTINGHAM WAY

3.01
HETZEL PARK
CITY OF TRENTON
(EXEMPT)

3
4.25 Ac±
HETZEL PARK
CITY OF TRENTON
(EXEMPT)

22101

2
9.64 Ac
HETZEL PARK
CITY OF TRENTON
(EXEMPT)

1
2.18 Ac
HETZEL PARK
CITY OF TRENTON
(EXEMPT)

TRUE

SHEET NO. 222

BLOCK LIMIT

8TH TAX AREA

12TH TAX AREA

BLOCK LIMIT

8TH TAX AREA

MUNICIPAL BOUNDARY

SHEET NO. 256

MUNICIPAL BOUNDARY

HAMILTON TOWNSHIP

This sheet has been drawn using Computer Aided Drafting/Design, (CAD/D), and Coordinate Geometry (COGO).

THIS MAP HAS BEEN GIVEN A FORMAL CERTIFICATION BY THE DIVISION OF TAXATION ON JANUARY 9, 2003, SIGNED BY SANTO C. DiDONATO, CTA AND ASSIGNED SERIAL NUMBER 811

TAX MAP
CITY OF TRENTON

MERCER COUNTY, NEW JERSEY

SCALE 1"=50' MARCH 2000

HARRY J. SYPNIEWSKI
NEW JERSEY LICENSED LAND SURVEYOR No. 20808
van note-harvey associates, p.c.
777 Alexander Road, Princeton, N.J. 08540

8TH TAX AREA

SHEET NO. 221

REVISIONS		
DATE	NAME	LIC. NO.

TRUE

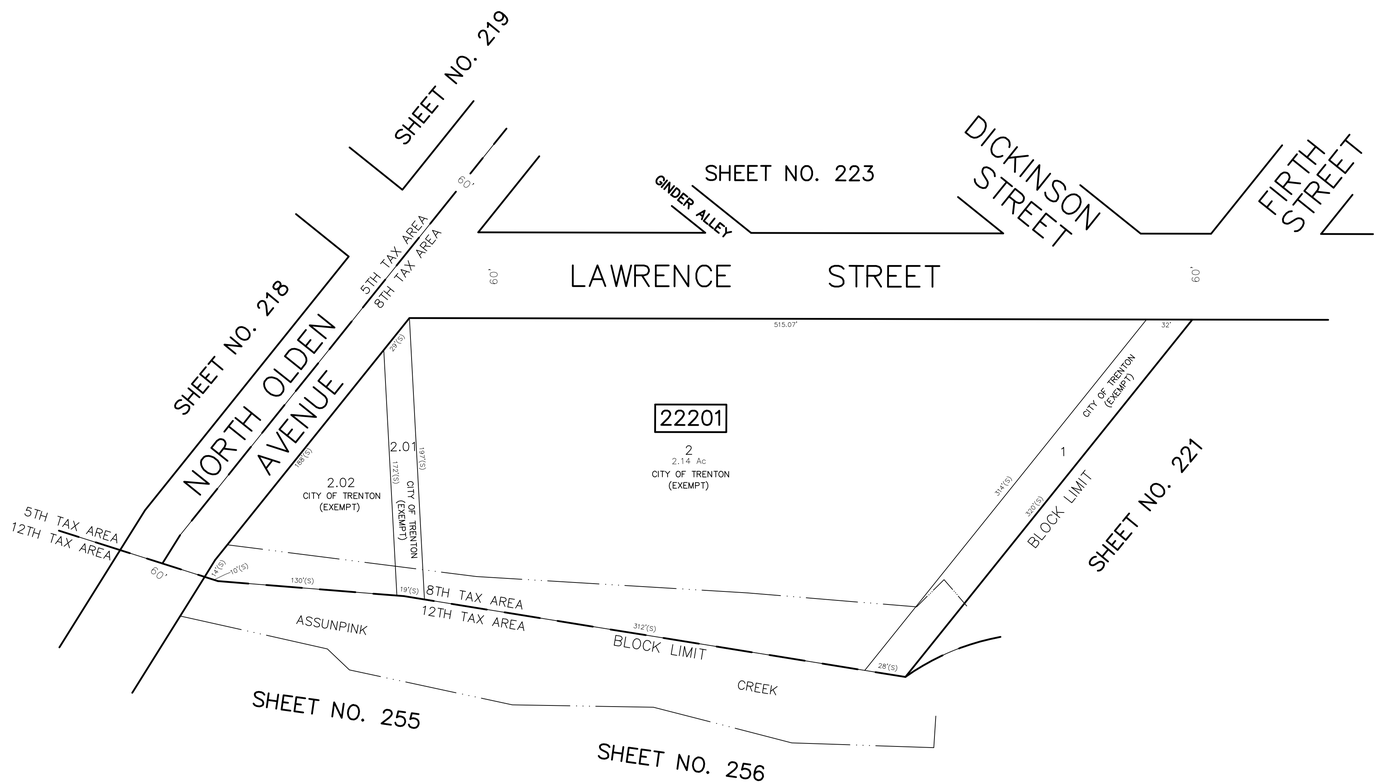

This sheet has been drawn using Computer Aided Drafting/Design, (CAD/D), and Coordinate Geometry (COGO).

THIS MAP HAS BEEN GIVEN A FORMAL CERTIFICATION BY THE DIVISION OF TAXATION ON JANUARY 9, 2003, SIGNED BY SANTO C. DiDONATO, CTA AND ASSIGNED SERIAL NUMBER 811

TAX MAP
CITY OF TRENTON

MERCER COUNTY, NEW JERSEY

SCALE 1"=50' MARCH 2000

HARRY J. SYPNIEWSKI
NEW JERSEY LICENSED LAND SURVEYOR No. 20808
van note–harvey associates, p.c.
777 Alexander Road, Princeton, N.J. 08540

8TH TAX AREA

SHEET NO. 222

REVISIONS				
DATE	BY	LIC.NO	BLOCK	LOT
05/2009	ROBERT R. HEGGAN–ARH	17775	2302	1–4,1.01

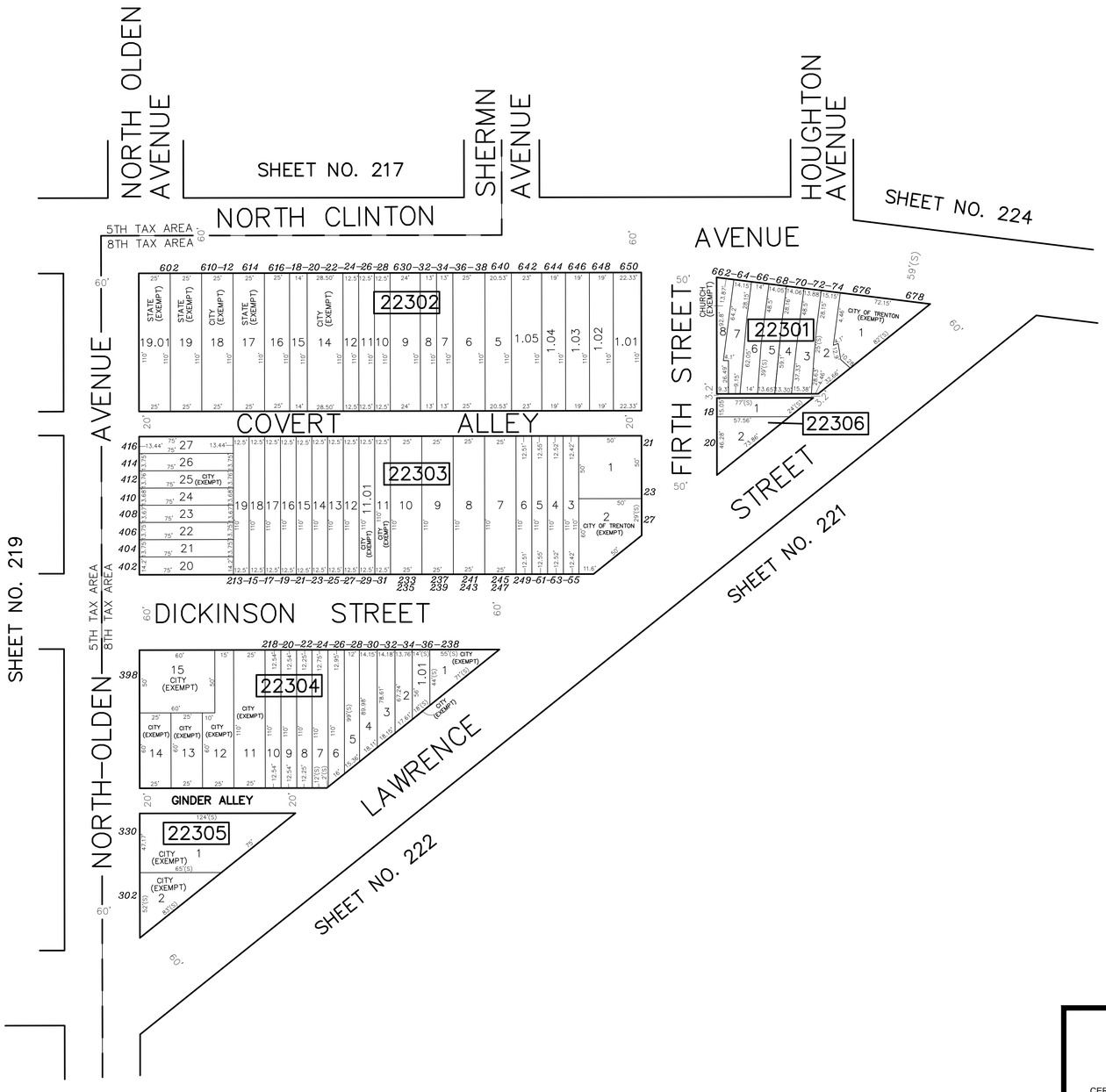

This sheet has been drawn using Computer Aided Drafting/Design, (CAD/D), and Coordinate Geometry (COGO).

THIS MAP HAS BEEN GIVEN A FORMAL CERTIFICATION BY THE DIVISION OF TAXATION ON JANUARY 9, 2003, SIGNED BY SANTO C. DiDONATO, CTA AND ASSIGNED SERIAL NUMBER 811

TAX MAP
CITY OF TRENTON

MERCER COUNTY, NEW JERSEY

SCALE 1"=50' MARCH 2000

HARRY J. SYPNIEWSKI
NEW JERSEY LICENSED LAND SURVEYOR No. 20808
van note–harvey associates, p.c.
777 Alexander Road, Princeton, N.J. 08540

COA# 24GA27973300

8TH TAX AREA

SHEET NO. 223

REVISIONS		
DATE	NAME	LIC. NO.

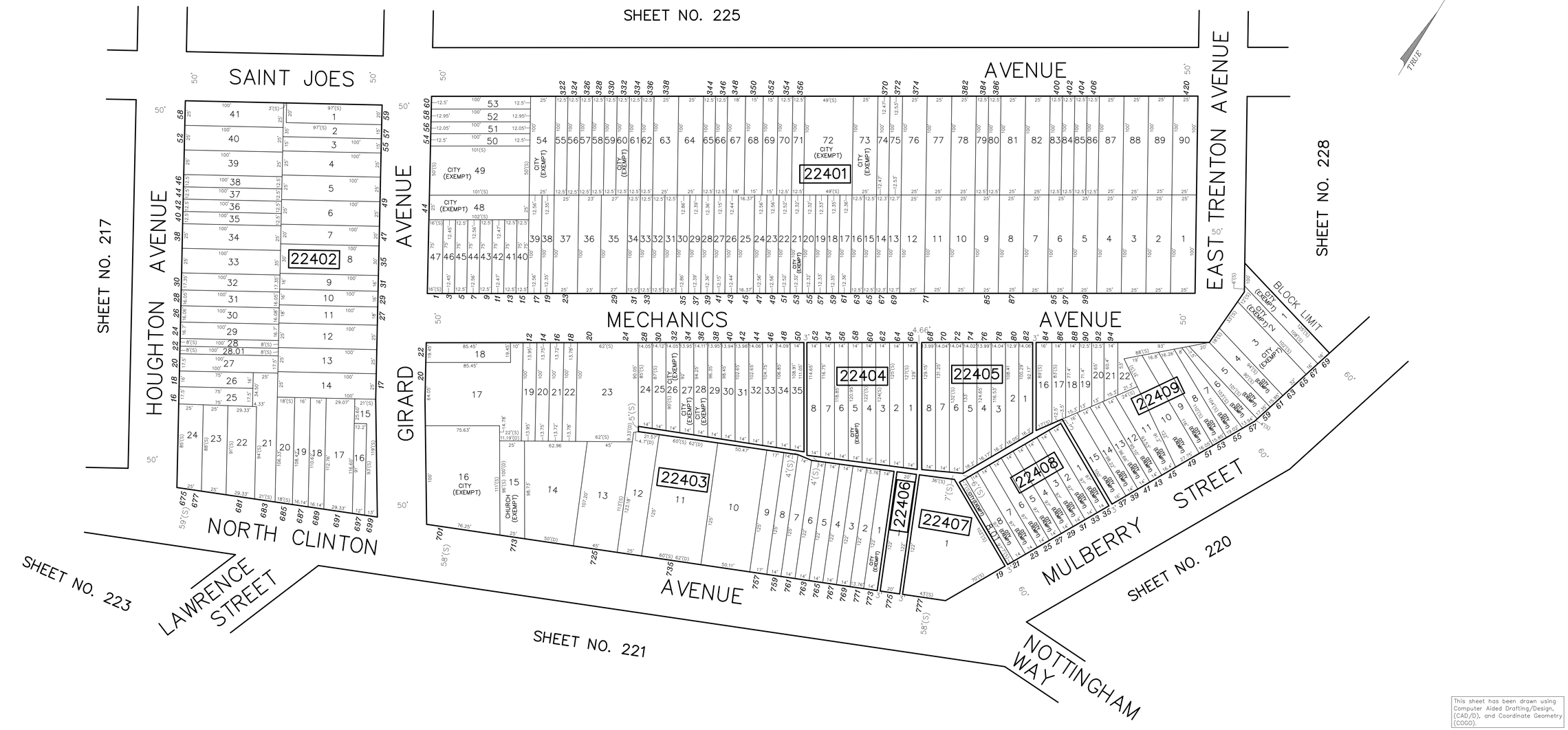

This sheet has been drawn using Computer Aided Drafting/Design, (CAD/D), and Coordinate Geometry (COGO).

THIS MAP HAS BEEN GIVEN A FORMAL CERTIFICATION BY THE DIVISION OF TAXATION ON JANUARY 9, 2003, SIGNED BY SANTO C. DIDONATO, CTA AND ASSIGNED SERIAL NUMBER 811

TAX MAP
CITY OF TRENTON

MERCER COUNTY, NEW JERSEY

SCALE 1"=50' MARCH 2000

HARRY J. SYPNIEWSKI
NEW JERSEY LICENSED LAND SURVEYOR No. 20808
van note–harvey associates, p.c.
777 Alexander Road, Princeton, N.J. 08540

8TH TAX AREA

SHEET NO. 224

REVISIONS		
DATE	NAME	LIC. NO.
04/15/03	HARRY J. SYPNIEWSKI	#20808
09/15/08	Robert R. Heggan (ARH)	17775

SHEET NO. 226

SHEET NO. 216

HOUGHTON AVENUE

1
2.47 Ac
WOODROW WILSON SCHOOL
CITY OF TRENTON
(EXEMPT)

22501

COURTLAND STREET

22502

KLAG AVENUE

22503

BREUNIG AVENUE

GIRARD AVENUE

22504

BETTER COMMUNITY HOUSING OF TRENTON (EXEMPT)

SAINT JOES AVENUE

EAST TRENTON AVENUE

TRUE

SHEET NO. 227

SHEET NO. 228

SHEET NO. 224

This sheet has been drawn using Computer Aided Drafting/Design, (CAD/D), and Coordinate Geometry (COGO).

THIS MAP HAS BEEN GIVEN A FORMAL CERTIFICATION BY THE DIVISION OF TAXATION ON JANUARY 9, 2003, SIGNED BY SANTO C. DiDONATO, CTA AND ASSIGNED SERIAL NUMBER 811

TAX MAP
CITY OF TRENTON

MERCER COUNTY, NEW JERSEY

SCALE 1"=50' MARCH 2000

HARRY J. SYPNIEWSKI
NEW JERSEY LICENSED LAND SURVEYOR No. 20808
van note–harvey associates, p.c.
777 Alexander Road, Princeton, N.J. 08540

ARH – COA#24GA27973300

8TH TAX AREA

SHEET NO. 225

REVISIONS		
DATE	NAME	LIC. NO.

TRUE

SHET NO. 234

BLOCK LIMIT

140'

2
CONRAIL (formerly U.N.J.R.R. & Co.)
TRENTON TO JERSEY CITY
WILLHAM BRANCH – CLASS II
(EXEMPT)

339'(S)

336'(S)

140'

32'(S)

1
CITY OF TRENTON
(EXEMPT)

154'(S)

171'(S)

140'

BLOCK LIMIT

SHEET NO. 227

SHEET NO. 233

5TH TAX AREA
8TH TAX AREA

BLOCK LIMIT

889'(S)

3
3.29 Ac
CITY OF TRENTON
(EXEMPT)

22601

BL

87'(S)

85'(S)

1327'(S)

48'(S)

COURTLAND

57'(S)

50'

STREET

50'

ESCHER STREET

SHERMAN AVENUE

SHEET NO. 216

HOUGHTON AVENUE

GIRARD AVENUE

SHEET NO. 225

EAST TRENTON AVENUE

5TH TAX AREA
8TH TAX AREA

This sheet has been drawn using Computer Aided Drafting/Design, (CAD/D), and Coordinate Geometry (COGO).

THIS MAP HAS BEEN GIVEN A FORMAL CERTIFICATION BY THE DIVISION OF TAXATION ON JANUARY 9, 2003, SIGNED BY SANTO C. DiDONATO, CTA AND ASSIGNED SERIAL NUMBER 811

TAX MAP
CITY OF TRENTON

MERCER COUNTY, NEW JERSEY

SCALE 1"=50' MARCH 2000

HARRY J. SYPNIEWSKI
NEW JERSEY LICENSED LAND SURVEYOR No. 20808
van note–harvey associates, p.c.
777 Alexander Road, Princeton, N.J. 08540

8TH TAX AREA

SHEET NO. 226

REVISIONS		
DATE	NAME	LIC. NO.

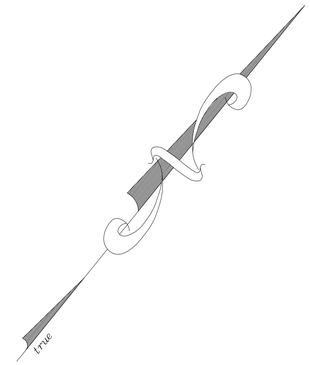

SHEET NO.234

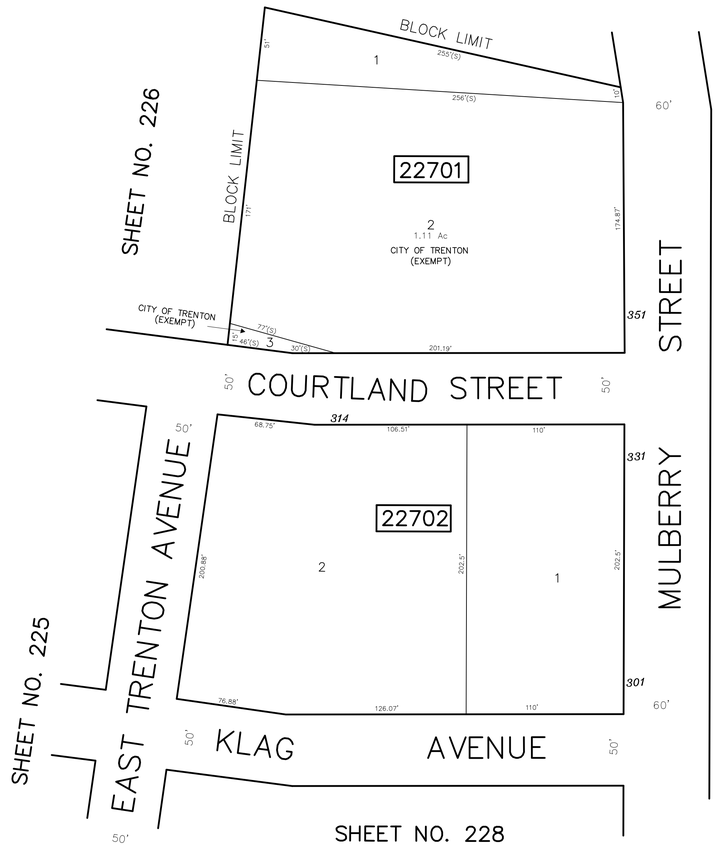

This sheet has been drawn using Computer Aided Drafting/Design, (CAD/D), and Coordinate Geometry (COGO).

THIS MAP HAS BEEN GIVEN A FORMAL CERTIFICATION BY THE DIVISION OF TAXATION ON JANUARY 9, 2003, SIGNED BY SANTO C. DIDONATO, CTA AND ASSIGNED SERIAL NUMBER 811

TAX MAP
CITY OF TRENTON

MERCER COUNTY, NEW JERSEY

SCALE 1"=50' MARCH 2000

HARRY J. SYPNIEWSKI
NEW JERSEY LICENSED LAND SURVEYOR No. 20808
van note–harvey associates, p.c.
777 Alexander Road, Princeton, N.J. 08540

8TH TAX AREA

SHEET NO. 227

REVISIONS		
DATE	NAME	LIC. NO.

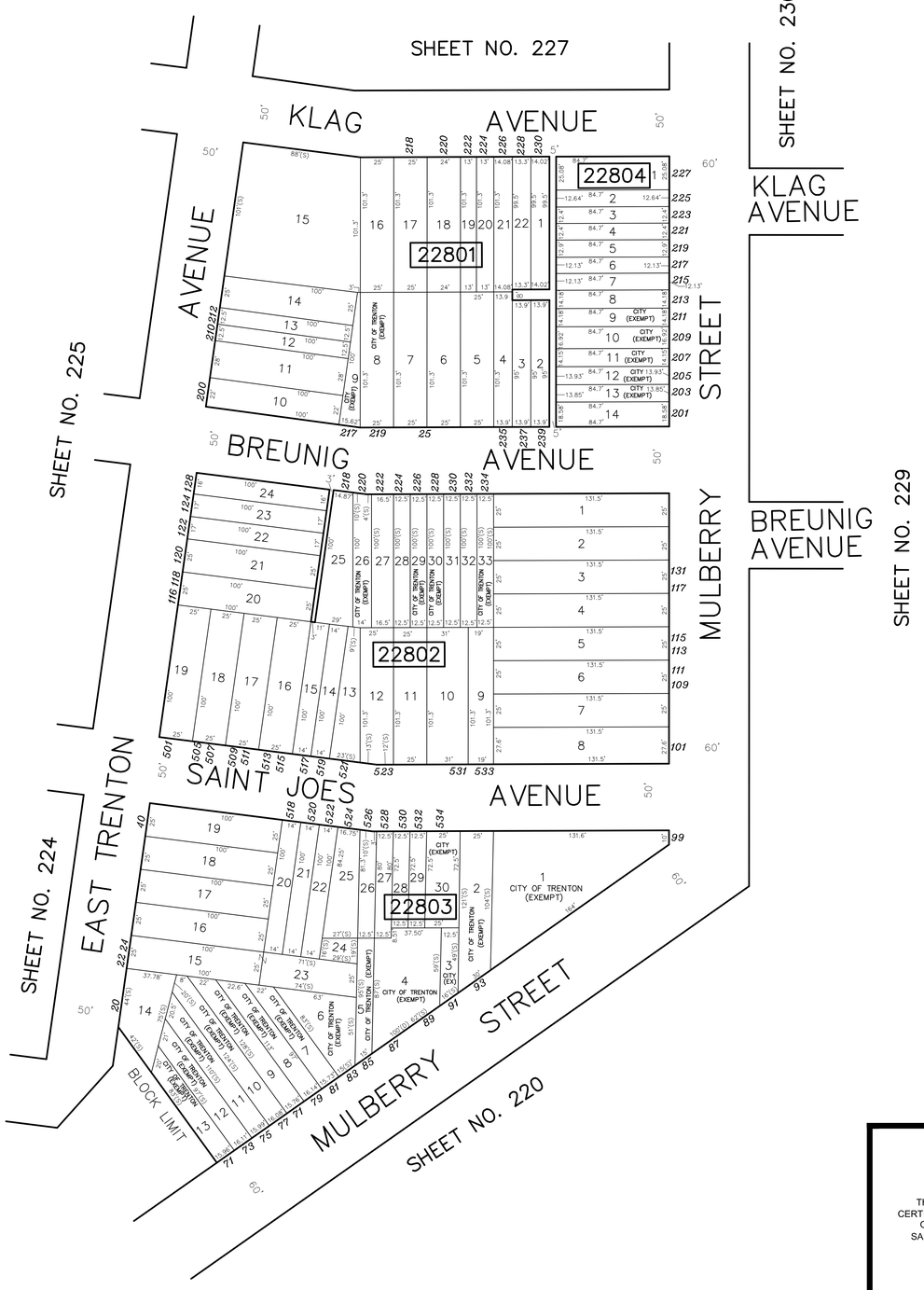

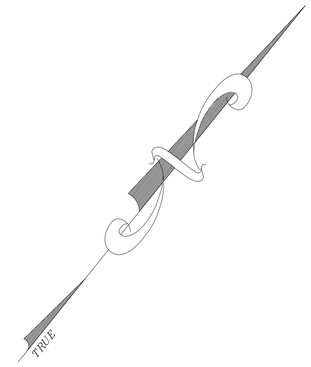

This sheet has been drawn using Computer Aided Drafting/Design, (CAD/D), and Coordinate Geometry (COGO).

THIS MAP HAS BEEN GIVEN A FORMAL CERTIFICATION BY THE DIVISION OF TAXATION ON JANUARY 9, 2003, SIGNED BY SANTO C. DIDONATO, CTA AND ASSIGNED SERIAL NUMBER 811

TAX MAP
CITY OF TRENTON

MERCER COUNTY, NEW JERSEY

SCALE 1"=50' MARCH 2000

HARRY J. SYPNIEWSKI
NEW JERSEY LICENSED LAND SURVEYOR No. 20808
van note–harvey associates, p.c.
777 Alexander Road, Princeton, N.J. 08540

8TH TAX AREA

SHEET NO. 228

REVISIONS		
DATE	NAME	LIC. NO.
09/15/08	Robert R. Heggan (ARH)	17775
06/14/10	Robert R. Heggan (ARH)	17775
1/15/2020	CHARLES E. ADAMSON	42627

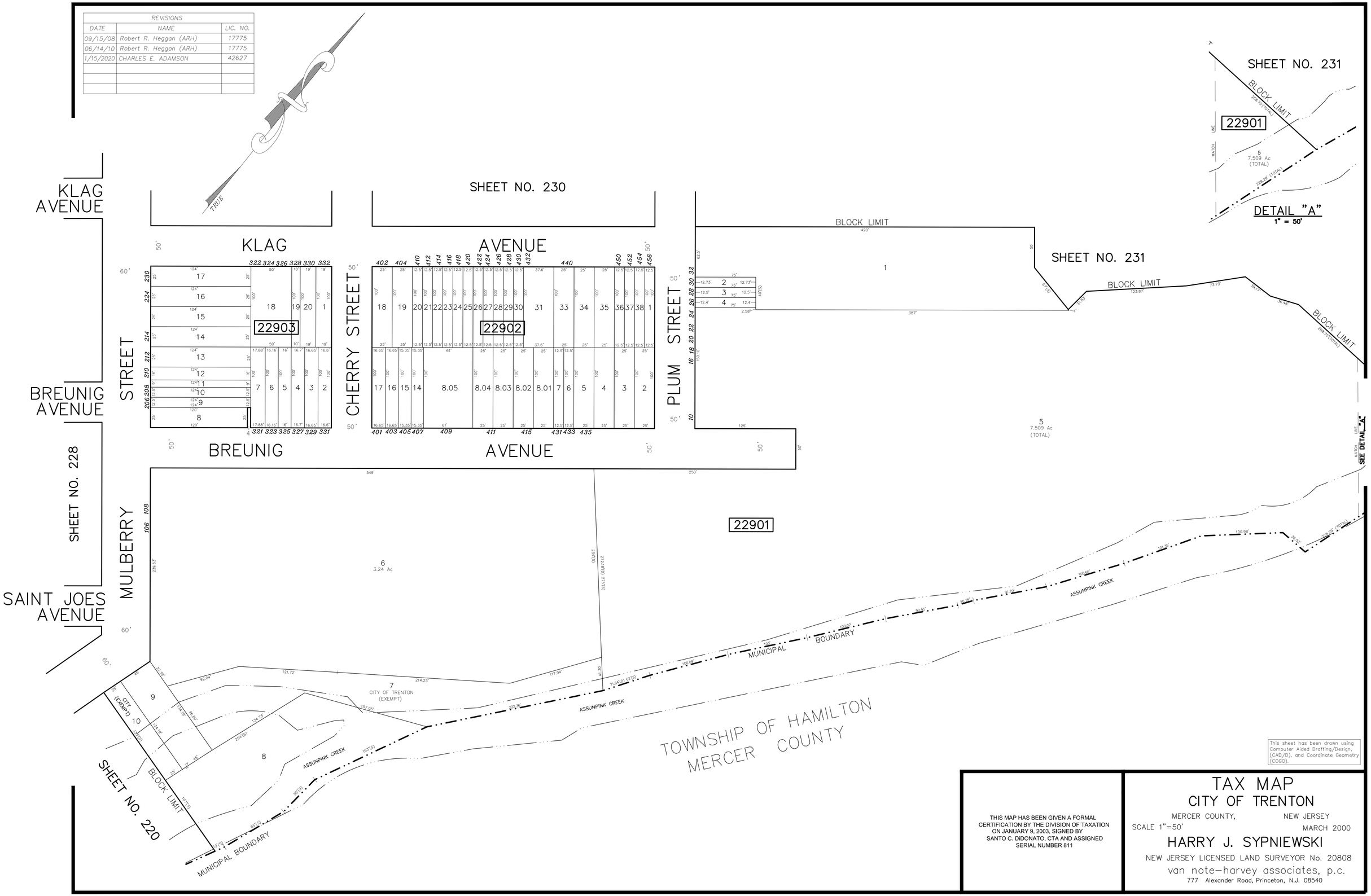

This sheet has been drawn using Computer Aided Drafting/Design, (CAD/D), and Coordinate Geometry (COGO).

THIS MAP HAS BEEN GIVEN A FORMAL CERTIFICATION BY THE DIVISION OF TAXATION ON JANUARY 9, 2003, SIGNED BY SANTO C. DiDONATO, CTA AND ASSIGNED SERIAL NUMBER 811

TAX MAP
CITY OF TRENTON

MERCER COUNTY, NEW JERSEY

SCALE 1"=50' MARCH 2000

HARRY J. SYPNIEWSKI

NEW JERSEY LICENSED LAND SURVEYOR No. 20808

van note–harvey associates, p.c.

777 Alexander Road, Princeton, N.J. 08540

ARH – COA#24GA27973300

8TH TAX AREA

SHEET NO. 229

SHEET NO. 235

BLOCK LIMIT

BLOCK LIMIT

9
CITY OF TRENTON
(EXEMPT)

1
1.11 Ac

2
1.00 Ac

3
2.42 Ac
CITY OF TRENTON
(EXEMPT)

BLOCK LIMIT

TRUE

SHEET NO. 234

60'

62'(S)

STREET

340

344

8
SALVATION ARMY
(EXEMPT)

23004

5
2.64 Ac
CONRAIL (formerly UNJRR & Co)
Trenton to Jersey City--Millham Branch
MAIN LINE

SHEET NO. 231

6
1.68 Ac
SALVATION ARMY
(EXEMPT)

7

4

COURTLAND
STREET

ENTERPRISE

AVENUE

BLOCK LIMIT

BL

SHEET NO. 227

MULBERRY

18
17
16
15
14
13
12
11 CITY OF TRENTON (EXEMPT)
10 CITY OF TRENTON (EXEMPT)

19 20 21 22 23 24 1

23001

9 8 7 6 5 4 3 2

CHERRY STREET

23002

1

11 10 9 8 7 6 5 4 3 2

PLUM STREET

23003

1
2.08 Ac

BLOCK LIMIT

BLOCK LIMIT

KLAG
AVENUE

KLAG

AVENUE

SHEET NO. 228

SHEET NO. 231

SHEET NO. 229

This sheet has been drawn using Computer Aided Drafting/Design, (CAD/D), and Coordinate Geometry (COGO).

REVISIONS		
DATE	NAME	LIC. NO.

THIS MAP HAS BEEN GIVEN A FORMAL CERTIFICATION BY THE DIVISION OF TAXATION ON JANUARY 9, 2003, SIGNED BY SANTO C. DiDONATO, CTA AND ASSIGNED SERIAL NUMBER 811

TAX MAP
CITY OF TRENTON

MERCER COUNTY, NEW JERSEY

SCALE 1"=50' MARCH 2000

HARRY J. SYPNIEWSKI
NEW JERSEY LICENSED LAND SURVEYOR No. 20808
van note-harvey associates, p.c.
777 Alexander Road, Princeton, N.J. 08540

8TH TAX AREA

SHEET NO. 232

SHEET NO. 236

SHEET NO. 229

SHEET NO. 230

TOWNSHIP OF HAMILTON
MERCER COUNTY

BLOCK LIMIT

CLASS II TRANS. TO LOCAL

1

2
5.49 Ac

23101

59.93'(D)
340'(S)
916'(S)
580'(S)
700'(D)
700'

AVENUE

BL

25'
20'
94'
460'
460'
356
426'
25'(S)

CITY OF TRENTON
(EXEMPT)

1.01

23103

CONRAIL (formerly UNJRR & Co)
Trenton to Jersey City/Millham Branch
CLASS III

1.02

301

ENTERPRISE

35'
120'
343'(S)
172.52'(D)
170'(S)
330'(S)
185'
77'(D)
169'(S)
25'
70'(S)
278'(S)
425'(S)
BL 451'(S)
402'(S)
387'(S)
300'(S)

4
CLASS II TRANS. TO LOCAL

3
1.17 Ac
CITY OF TRENTON
(EXEMPT)

9
CITY OF TRENTON
(EXEMPT)

8
1.20 Ac
CONRAIL
(formerly UNJRR & Co)
Trenton to Jersey City
Millham Branch
MAIN LINE

7

6

5

358'(S)
382'(S)
304'
299'(S)
5'(S)
454'(S)
554'(S)
138'(S)
36.46'
110.74'
79.88'
165'(S)
73.37'
123.81'
169'(S)
265'(S)
405'(S)
78'(S)
29'(S)
21'(S)
261'(S)

1

2
3.75 Ac
CITY OF TRENTON
(EXEMPT)

23102

MUNICIPAL BOUNDARY
ASSUNPINK CREEK

BLOCK LIMIT

102'(S)
85'(S)
368'(S)
RAILROAD BRIDGE
(TAKEN FROM AERIAL)
264'(S)

TRUE

MUNICIPAL BOUNDARY
ASSUNPINK CREEK

This sheet has been drawn using Computer Aided Drafting/Design, (CAD/D), and Coordinate Geometry (COGO).

REVISIONS		
DATE	NAME	LIC. NO.
06/14/10	Robert R. Heggan (ARH)	17775
01/15/15	Charles A. Atkinson	33994
1/15/2020	CHARLES E. ADAMSON	42627

THIS MAP HAS BEEN GIVEN A FORMAL CERTIFICATION BY THE DIVISION OF TAXATION ON JANUARY 9, 2003, SIGNED BY SANTO C. DIDONATO, CTA AND ASSIGNED SERIAL NUMBER 811

TAX MAP
CITY OF TRENTON

MERCER COUNTY, NEW JERSEY
SCALE 1"=50' MARCH 2000

HARRY J. SYPNIEWSKI
NEW JERSEY LICENSED LAND SURVEYOR No. 20808
van note–harvey associates, p.c.
777 Alexander Road, Princeton, N.J. 08540

8TH TAX AREA

ARH – COA#24GA27973300

SHEET NO. 231

REVISIONS		
DATE	NAME	LIC. NO.

LAWRENCE TOWNSHIP
MERCER COUNTY

TOWNSHIP OF HAMILTON
MERCER COUNTY

TRUE

MUNICIPAL BOUNDARY

LAWRENCE TOWNSHIP ASSESSORS LINE

LAWRENCE TOWNSHIP AND THE CITY OF TRENTON'S TAX ASSESSORS LINE DATED 1928

MUNICIPAL BOUNDARY

779

778

777

1

4
1.84 Ac±

5
FIVE
(5)

23201
3
2.29 Ac

2
2.06 Ac

23202
1

23203
1
6.38 Ac
CITY OF TRENTON
(EXEMPT)

CITY OF TRENTON
(EXEMPT)

AVENUE

ENTERPRISE

MUNICIPAL BOUNDARY
ASSUNPINK CREEK

MUNICIPAL BOUNDARY
ASSUNPINK CREEK

BLOCK LIMIT

SHEET NO. 236

BLOCK LIMIT

BLOCK LIMIT
SHEET NO. 231

BL

BLOCK LIMIT
SHEET NO. 231

This sheet has been drawn using Computer Aided Drafting/Design, (CAD/D), and Coordinate Geometry (COGO).

THIS MAP HAS BEEN GIVEN A FORMAL CERTIFICATION BY THE DIVISION OF TAXATION ON JANUARY 9, 2003, SIGNED BY SANTO C. DIDONATO, CTA AND ASSIGNED SERIAL NUMBER 811

TAX MAP
CITY OF TRENTON

MERCER COUNTY, NEW JERSEY
SCALE 1"=50' MARCH 2000

HARRY J. SYPNIEWSKI
NEW JERSEY LICENSED LAND SURVEYOR No. 20808
van note–harvey associates, p.c.
777 Alexander Road, Princeton, N.J. 08540

8TH TAX AREA

SHEET NO. 232

REVISIONS		
DATE	NAME	LIC. NO.

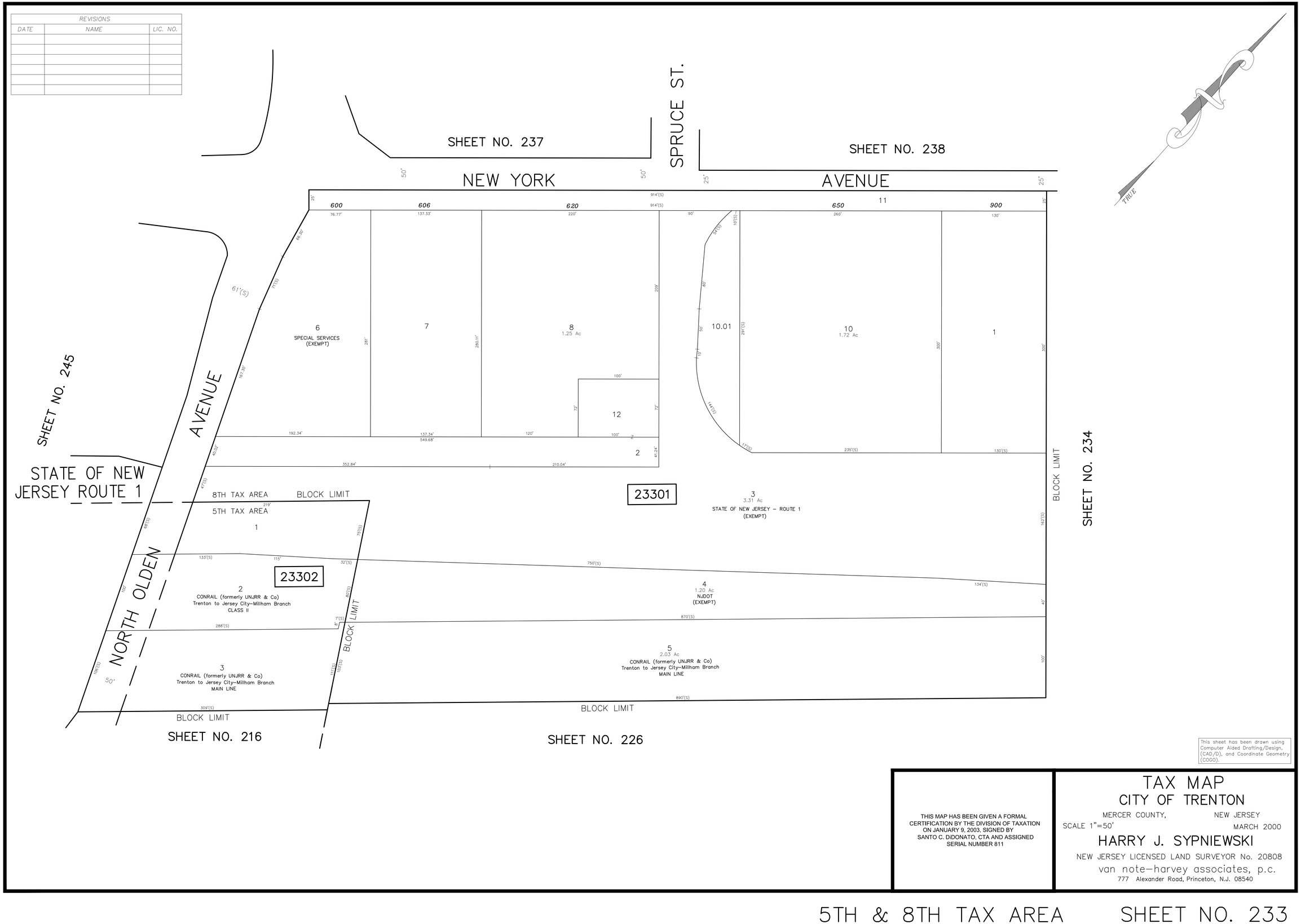

This sheet has been drawn using Computer Aided Drafting/Design, (CAD/D), and Coordinate Geometry (COGO).

THIS MAP HAS BEEN GIVEN A FORMAL CERTIFICATION BY THE DIVISION OF TAXATION ON JANUARY 9, 2003, SIGNED BY SANTO C. DIDONATO, CTA AND ASSIGNED SERIAL NUMBER 811

TAX MAP
CITY OF TRENTON

MERCER COUNTY, NEW JERSEY

SCALE 1"=50' MARCH 2000

HARRY J. SYPNIEWSKI
NEW JERSEY LICENSED LAND SURVEYOR No. 20808
van note–harvey associates, p.c.
777 Alexander Road, Princeton, N.J. 08540

REVISIONS		
DATE	NAME	LIC. NO.

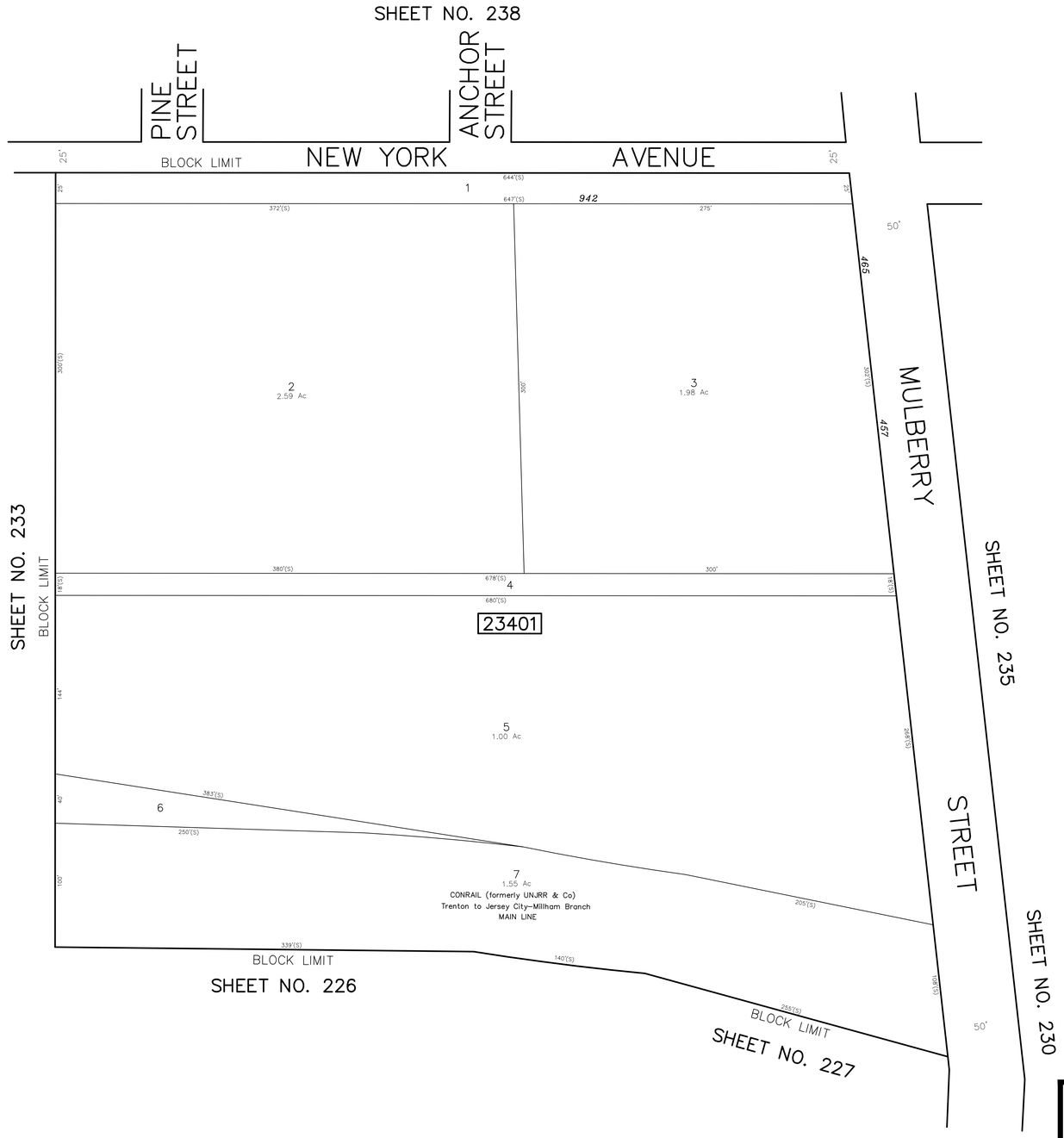

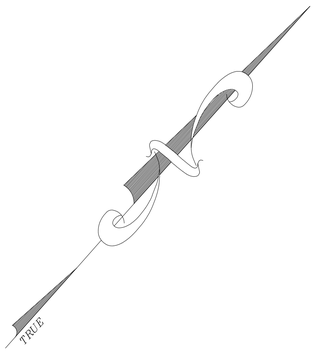

This sheet has been drawn using Computer Aided Drafting/Design, (CAD/D), and Coordinate Geometry (COGO).

THIS MAP HAS BEEN GIVEN A FORMAL CERTIFICATION BY THE DIVISION OF TAXATION ON JANUARY 9, 2003, SIGNED BY SANTO C. DiDONATO, CTA AND ASSIGNED SERIAL NUMBER 811

TAX MAP
CITY OF TRENTON

MERCER COUNTY, NEW JERSEY

SCALE 1"=50' MARCH 2000

HARRY J. SYPNIEWSKI

NEW JERSEY LICENSED LAND SURVEYOR No. 20808

van note–harvey associates, p.c.

777 Alexander Road, Princeton, N.J. 08540

REVISIONS		
DATE	NAME	LIC. NO.

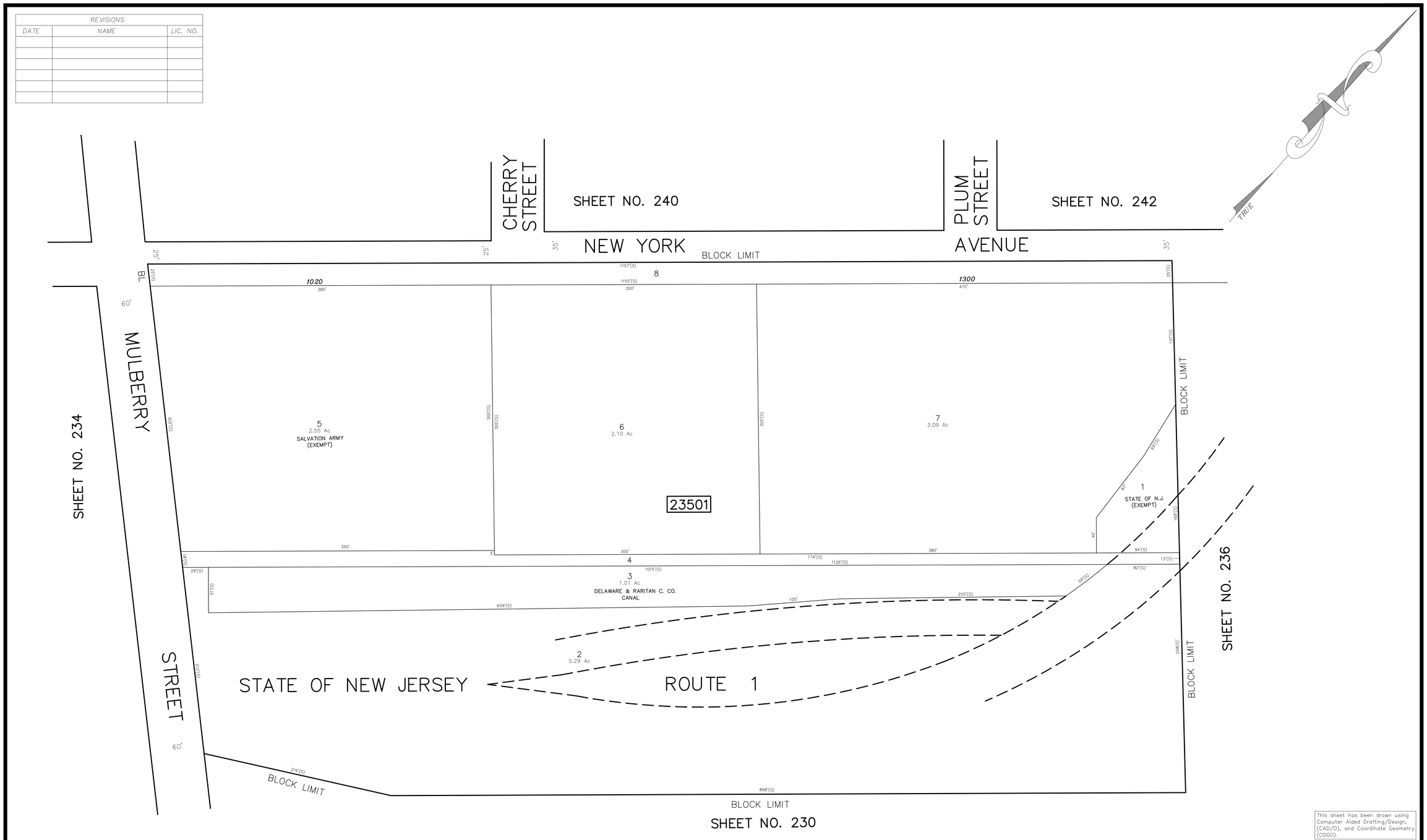

This sheet has been drawn using Computer Aided Drafting/Design, (CAD/D), and Coordinate Geometry (COGO).

THIS MAP HAS BEEN GIVEN A FORMAL CERTIFICATION BY THE DIVISION OF TAXATION ON JANUARY 9, 2003, SIGNED BY SANTO C. DIDONATO, CTA AND ASSIGNED SERIAL NUMBER 811

TAX MAP
CITY OF TRENTON

MERCER COUNTY, NEW JERSEY

SCALE 1"=50' MARCH 2000

HARRY J. SYPNIEWSKI
NEW JERSEY LICENSED LAND SURVEYOR No. 20808
van note–harvey associates, p.c.
777 Alexander Road, Princeton, N.J. 08540

8TH TAX AREA

SHEET NO. 235

REVISIONS		
DATE	NAME	LIC. NO.

TRUE

ROUTE 1 OVERPASS BRIDGE

STRAWBERRY STREET

SHEET NO. 242

PEAR STREET

NEW YORK AVENUE

BLOCK LIMIT

CITY OF TRENTON (EXEMPT)

10

NEW YORK AVENUE

1400

23602

2

3
1.28 Ac

4
1.97 Ac

5
1.59 Ac

8
1.68 Ac

9

BLOCK LIMIT

STATE OF NEW JERSEY ROUTE 1 OVERPASS

LAWRENCE TOWNSHIP AND CITY OF TRENTON'S TAX LINE DATED 1928

LAWRENCE TOWNSHIP MERCER COUNTY

MUNICIPAL BOUNDARY

SHEET NO. 235

BLOCK LIMIT

1

STATE OF NEW JERSEY ROUTE 1

23604

1
6.18 Ac

BLOCK LIMIT

BLOCK LIMIT

SHEET NO. 232

23601

1
1.29 Ac
UNITED N J RR & CANAL CO
(EXEMPT)

BLOCK LIMIT

SHEET NO. 231

This sheet has been drawn using Computer Aided Drafting/Design, (CAD/D), and Coordinate Geometry (COGO).

THIS MAP HAS BEEN GIVEN A FORMAL CERTIFICATION BY THE DIVISION OF TAXATION ON JANUARY 9, 2003, SIGNED BY SANTO C. DIDONATO, CTA AND ASSIGNED SERIAL NUMBER 811

TAX MAP
CITY OF TRENTON

MERCER COUNTY, NEW JERSEY

SCALE 1"=50' MARCH 2000

HARRY J. SYPNIEWSKI
NEW JERSEY LICENSED LAND SURVEYOR No. 20808
van note–harvey associates, p.c.
777 Alexander Road, Princeton, N.J. 08540

8TH TAX AREA

SHEET NO. 236

REVISIONS		
DATE	NAME	LIC. NO.
7/27/09	Robert R. Heggan (ARH)	17775

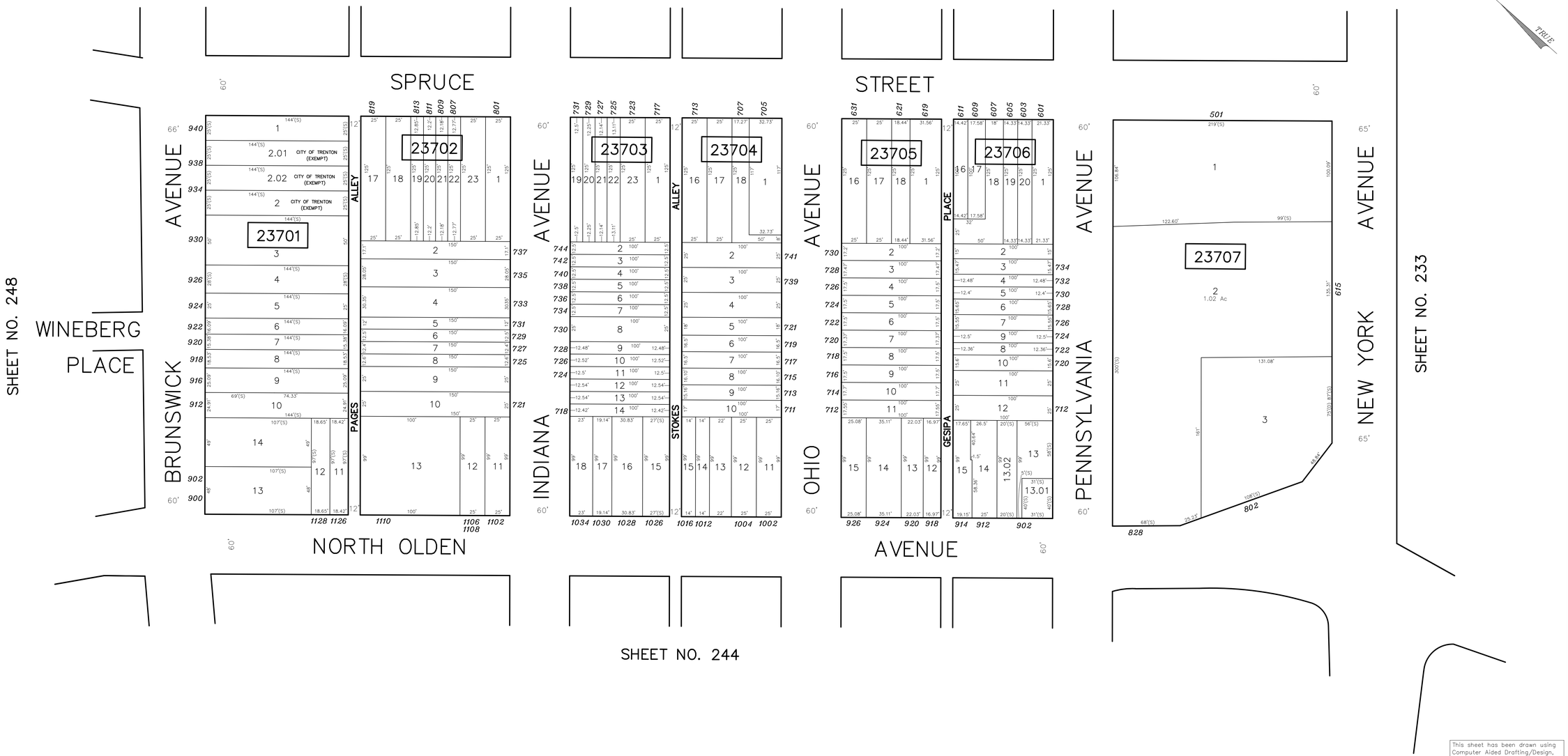

This sheet has been drawn using Computer Aided Drafting/Design, (CAD/D), and Coordinate Geometry (COGO).

THIS MAP HAS BEEN GIVEN A FORMAL CERTIFICATION BY THE DIVISION OF TAXATION ON JANUARY 9, 2003, SIGNED BY SANTO C. DIDONATO, CTA AND ASSIGNED SERIAL NUMBER 811

TAX MAP
CITY OF TRENTON

MERCER COUNTY, NEW JERSEY

SCALE 1"=50' MARCH 2000

HARRY J. SYPNIEWSKI
NEW JERSEY LICENSED LAND SURVEYOR No. 20808
van note–harvey associates, p.c.
777 Alexander Road, Princeton, N.J. 08540

8TH TAX AREA

SHEET NO. 237

REVISIONS		
DATE	NAME	LIC. NO.
08/23/04	Robert R. Heggan (ARH)	17775
04/22/05	Richard R. Heggan (ARH)	17775

TRUE

SHEET NO. 239

OHIO AVENUE

STREET

23810

GESIPA PLACE

23809

23801

LIMESTONE MISSIONARY BAPTIST CHURCH (EXEMPT)

23802

PENNSYLVANIA AVENUE

SHEET NO. 237

SHEET NO. 240

SPRUCE STREET

BAKER ALLEY

23808

23807

PINE STREET

23806

23805

ANCHOR STREET

23803

23804

MULBERRY STREET

NEW YORK AVENUE

SHEET NO. 233

SHEET NO. 234

This sheet has been drawn using Computer Aided Drafting/Design, (CAD/D), and Coordinate Geometry (COGO).

THIS MAP HAS BEEN GIVEN A FORMAL CERTIFICATION BY THE DIVISION OF TAXATION ON JANUARY 9, 2003, SIGNED BY SANTO C. DiDONATO, CTA AND ASSIGNED SERIAL NUMBER 811

TAX MAP
CITY OF TRENTON

MERCER COUNTY, NEW JERSEY

SCALE 1"=50' MARCH 2000

HARRY J. SYPNIEWSKI
NEW JERSEY LICENSED LAND SURVEYOR No. 20808
van note–harvey associates, p.c.
777 Alexander Road, Princeton, N.J. 08540

ARH – COA#24GA27973300

8TH TAX AREA

SHEET NO. 238

REVISIONS		
DATE	NAME	LIC. NO.
09/15/08	Robert R. Heggan (ARH)	17775

LAWRENCE TOWNSHIP
MERCER COUNTY

MYRTLE AVE.

VERMONT AVE.

BRUNSWICK AVENUE

MUNICIPAL BOUNDARY

TRUE

23908

23901

CITY OF TRENTON (EXEMPT)

ST. MICHAELS CATHOLIC CHURCH (EXEMPT)

23907

23902

PAGES ALLEY

23906

23903

STOKES ALLEY

23905

23904

STREET

SPRUCE

PINE

MULBERRY

INDIANA AVENUE

OHIO AVENUE

SHEET NO. 237

SHEET NO. 241

SHEET NO. 238

This sheet has been drawn using Computer Aided Drafting/Design, (CAD/D), and Coordinate Geometry (COGO).

THIS MAP HAS BEEN GIVEN A FORMAL CERTIFICATION BY THE DIVISION OF TAXATION ON JANUARY 9, 2003, SIGNED BY SANTO C. DIDONATO, CTA AND ASSIGNED SERIAL NUMBER 811

TAX MAP
CITY OF TRENTON

MERCER COUNTY, NEW JERSEY
SCALE 1"=50' MARCH2000

HARRY J. SYPNIEWSKI
NEW JERSEY LICENSED LAND SURVEYOR No. 20808
van note–harvey associates, p.c.
777 Alexander Road, Princeton, N.J. 08540

ARH – COA#24GA27973300

8th TAX AREA

SHEET NO. 239

REVISIONS		
DATE	NAME	LIC. NO.

TRUE

SHEET NO. 241

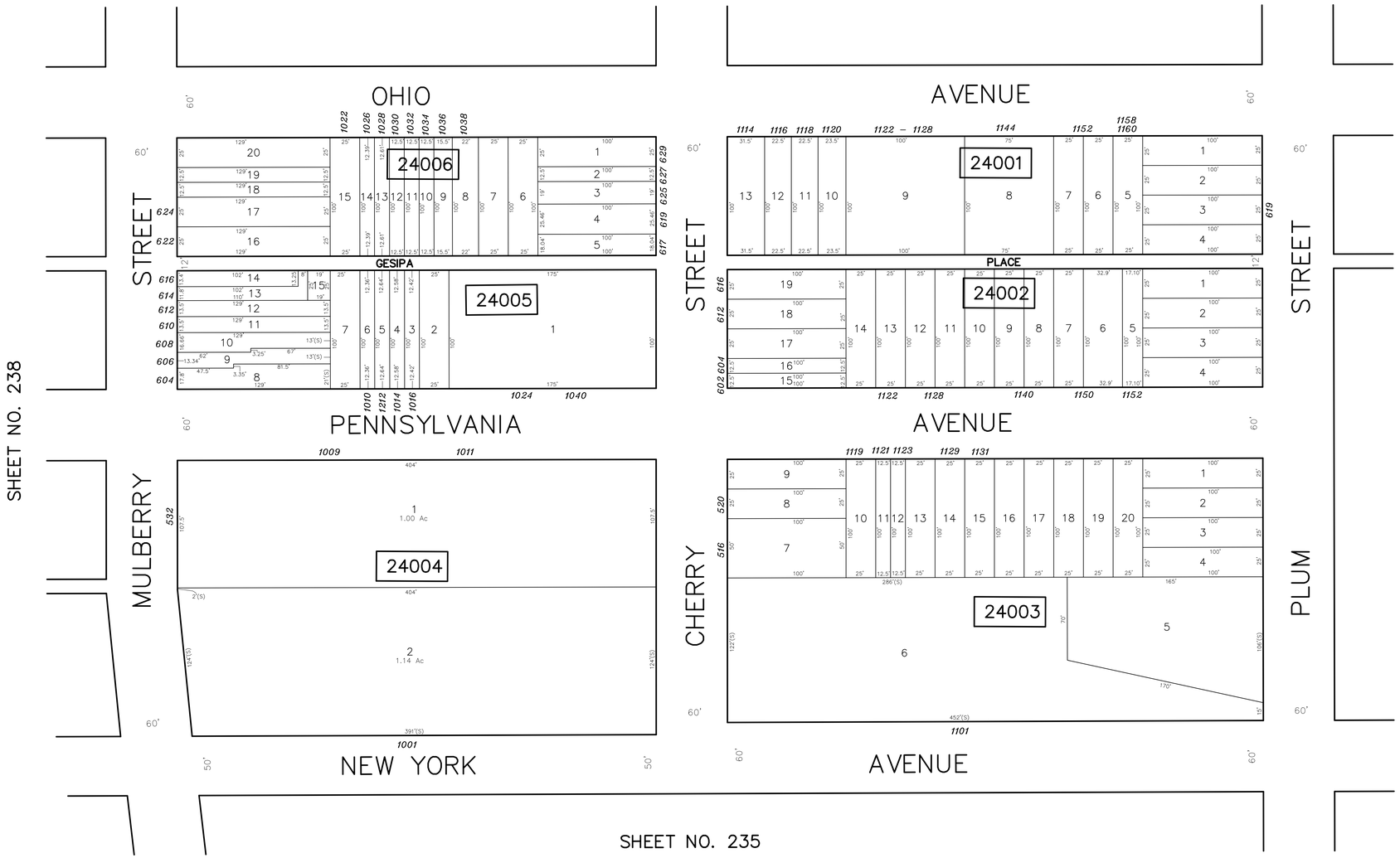

This sheet has been drawn using Computer Aided Drafting/Design, (CAD/D), and Coordinate Geometry (COGO).

THIS MAP HAS BEEN GIVEN A FORMAL CERTIFICATION BY THE DIVISION OF TAXATION ON JANUARY 9, 2003, SIGNED BY SANTO C. DIDONATO, CTA AND ASSIGNED SERIAL NUMBER 811

TAX MAP
CITY OF TRENTON

MERCER COUNTY, NEW JERSEY

SCALE 1"=50' MARCH 2000

HARRY J. SYPNIEWSKI
NEW JERSEY LICENSED LAND SURVEYOR No. 20808
van note–harvey associates, p.c.
777 Alexander Road, Princeton, N.J. 08540

8TH TAX AREA

SHEET NO. 240

REVISIONS				
DATE	BY	LIC.NO	BLOCK	LOT
05/2009	ROBERT R. HEGGAN–ARH	17775	24104	1–4

LAWRENCE TOWNSHIP
MERCER COUNTY

LANNING AVE.

MUNICIPAL BOUNDARY

BRUNSWICK AVENUE

TRUE

24108
1
1.90 Ac
CITY OF TRENTON
BOARD OF EDUCATION
(EXEMPT)

24109

24101
CHURCH
(EXEMPT)
ARC MERCER INC.
(EXEMPT)

24107

24102

24106

24103
CHURCH
(EXEMPT)

24105

24104

PAGES

ALLEY

STOKES

ALLEY

STREET

STREET

MULBERRY

CHERRY

PLUM

INDIANA AVENUE

OHIO AVENUE

SHEET NO. 239

SHEET NO. 243

SHEET NO. 240

This sheet has been drawn using Computer Aided Drafting/Design, (CAD/D), and Coordinate Geometry (COGO).

THIS MAP HAS BEEN GIVEN A FORMAL CERTIFICATION BY THE DIVISION OF TAXATION ON JANUARY 9, 2003, SIGNED BY SANTO C. DIDONATO, CTA AND ASSIGNED SERIAL NUMBER 811

TAX MAP
CITY OF TRENTON

MERCER COUNTY, NEW JERSEY
SCALE 1"=50' MARCH 2000

HARRY J. SYPNIEWSKI
NEW JERSEY LICENSED LAND SURVEYOR No. 20808
van note–harvey associates, p.c.
777 Alexander Road, Princeton, N.J. 08540

8TH TAX AREA

SHEET NO. 241

REVISIONS		
DATE	NAME	LIC. NO.
08/23/04	Robert R. Heggan (ARH)	17775

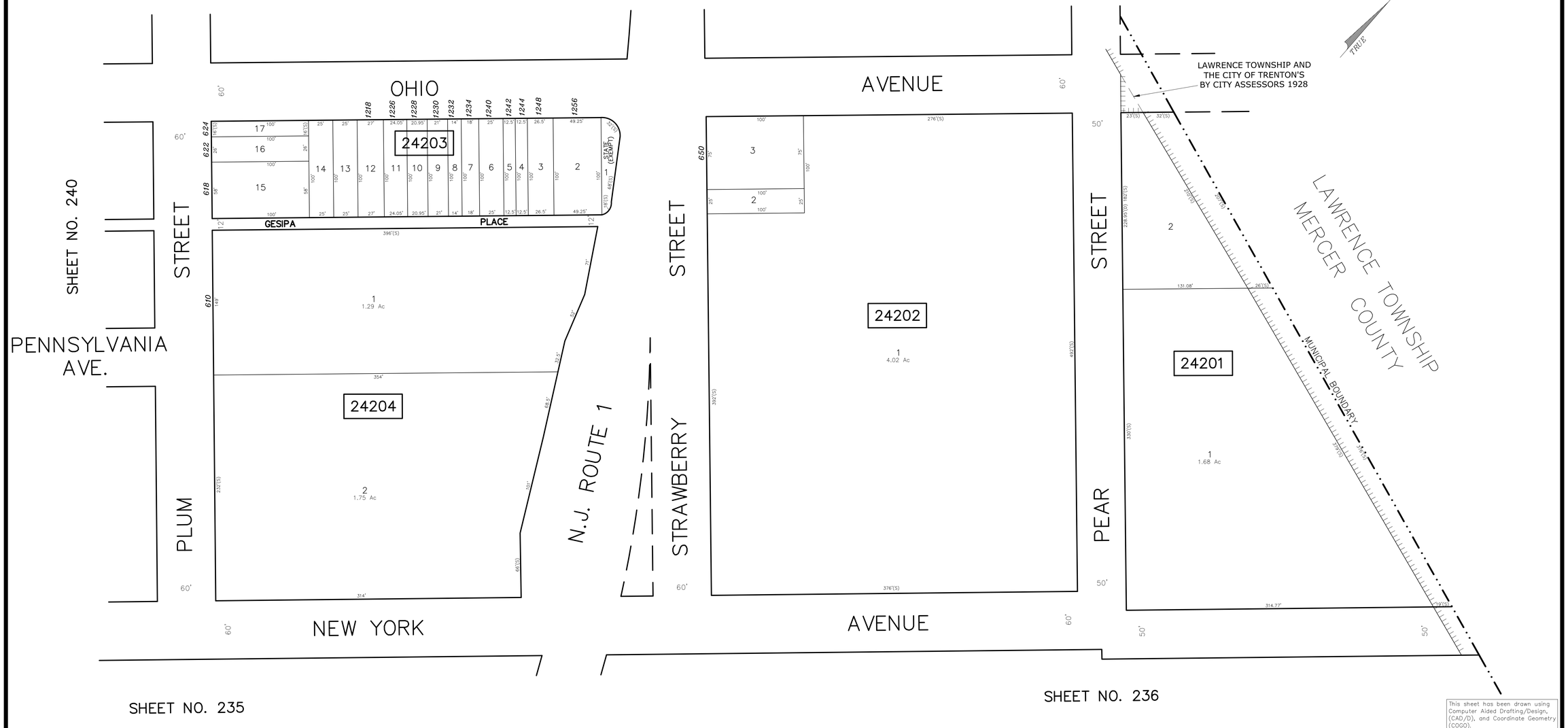

This sheet has been drawn using Computer Aided Drafting/Design, (CAD/D), and Coordinate Geometry (COGO).

THIS MAP HAS BEEN GIVEN A FORMAL CERTIFICATION BY THE DIVISION OF TAXATION ON JANUARY 9, 2003, SIGNED BY SANTO C. DIDONATO, CTA AND ASSIGNED SERIAL NUMBER 811

TAX MAP
CITY OF TRENTON

MERCER COUNTY, NEW JERSEY

SCALE 1"=50' MARCH 2000

HARRY J. SYPNIEWSKI
NEW JERSEY LICENSED LAND SURVEYOR No. 20808
van note–harvey associates, p.c.
777 Alexander Road, Princeton, N.J. 08540

ARH – COA#24GA27973300

8TH TAX AREA

SHEET NO. 242

BRUNSWICK AVENUE

MUNICIPAL BOUNDARY

LAWRENCE TOWNSHIP AND THE CITY OF TRENTON'S BY CITY ASSESSORS 1928

MUNICIPAL BOUNDARY

TRUE

24301

NORTH TRENTON POST 458, AMER LEGION (EXEMPT)

24309

24308

STREET

MICHIGAN

AVENUE

LAWRENCE MERCER TOWNSHIP COUNTY

24302

NORTH TRENTON POST 458, AMER LEGION (EXEMPT)

24307

STREET

INDIANA

AVENUE

SHEET NO. 241

PLUM

STOKES

24303

24304

STRAWBERRY

24306

ALLEY

24305

PEAR

MUNICIPAL BOUNDARY

LAWRENCE TOWNSHIP AND THE CITY OF TRENTON'S BY CITY ASSESSORS 1928

OHIO

AVENUE

SHEET NO. 242

This sheet has been drawn using Computer Aided Drafting/Design, (CAD/D), and Coordinate Geometry (COGO).

REVISIONS		
DATE	NAME	LIC. NO.

THIS MAP HAS BEEN GIVEN A FORMAL CERTIFICATION BY THE DIVISION OF TAXATION ON JANUARY 9, 2003, SIGNED BY SANTO C. DiDONATO, CTA AND ASSIGNED SERIAL NUMBER 811

TAX MAP
CITY OF TRENTON

MERCER COUNTY, NEW JERSEY

SCALE 1"=50' MARCH 2000

HARRY J. SYPNIEWSKI
NEW JERSEY LICENSED LAND SURVEYOR No. 20808
van note–harvey associates, p.c.
777 Alexander Road, Princeton, N.J. 08540

REVISIONS		
DATE	NAME	LIC. NO.

SHEET NO. 237

TRUE

PAGES ALLEY

NORTH OLDEN AVENUE

SHEET NO. 248

BRUNSWICK AVENUE

1
1.93 Ac
ST. HEDWIGS CATHOLIC CHURCH (EXEMPT)

24401

ST. HEDWIGS CATHOLIC CHURCH (EXEMPT)

7
HELENE FULD MEDICAL CENTER (EXEMPT)

PAGES ALLEY

INDIANA AVENUE

24402

24403

ALLEY

STOKES PLACE

OHIO AVENUE

24404

24405

GESPIA PLACE

PENNSYLVANIA AVENUE

24406

HELENE FULD MEDICAL CENTER (EXEMPT)

CITY OF TRENTON (EXEMPT)

SHEET NO. 249

SHEET NO. 245

NEW YORK AVENUE

STATE OF NEW JERSEY ROUTE 1

HEIL AVEUNUE

BLOCK LIMIT

SHEET NO. 247

This sheet has been drawn using Computer Aided Drafting/Design, (CAD/D), and Coordinate Geometry (COGO).

THIS MAP HAS BEEN GIVEN A FORMAL CERTIFICATION BY THE DIVISION OF TAXATION ON JANUARY 9, 2003, SIGNED BY SANTO C. DiDONATO, CTA AND ASSIGNED SERIAL NUMBER 811

TAX MAP
CITY OF TRENTON

MERCER COUNTY, NEW JERSEY

SCALE 1"=50' MARCH 2000

HARRY J. SYPNIEWSKI
NEW JERSEY LICENSED LAND SURVEYOR No. 20808
van note-harvey associates, p.c.
777 Alexander Road, Princeton, N.J. 08540

8TH TAX AREA

SHEET NO. 244

REVISIONS		
DATE	NAME	LIC. NO.
08/23/04	Robert R. Heggan (ARH)	17775

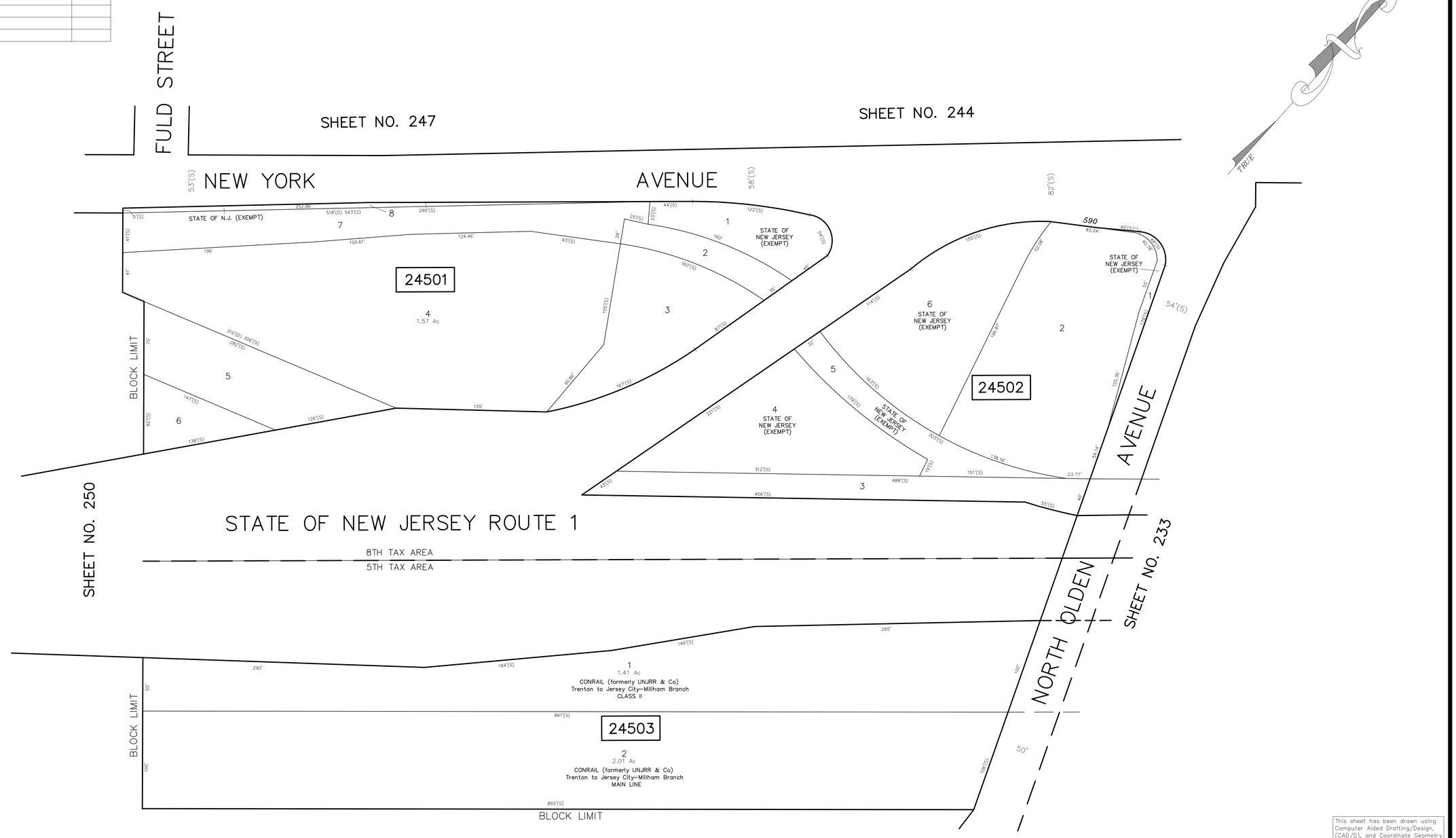

This sheet has been drawn using Computer Aided Drafting/Design, (CAD/D), and Coordinate Geometry (COGO).

THIS MAP HAS BEEN GIVEN A FORMAL CERTIFICATION BY THE DIVISION OF TAXATION ON JANUARY 9, 2003, SIGNED BY SANTO C. DiDONATO, CTA AND ASSIGNED SERIAL NUMBER 811

TAX MAP
CITY OF TRENTON

MERCER COUNTY, NEW JERSEY

SCALE 1"=50' MARCH 2000

HARRY J. SYPNIEWSKI
NEW JERSEY LICENSED LAND SURVEYOR No. 20808
van note—harvey associates, p.c.
777 Alexander Road, Princeton, N.J. 08540

ARH — COA#24GA27973300

5TH & 8TH TAX AREA SHEET NO. 245

REVISIONS		
DATE	NAME	LIC. NO.

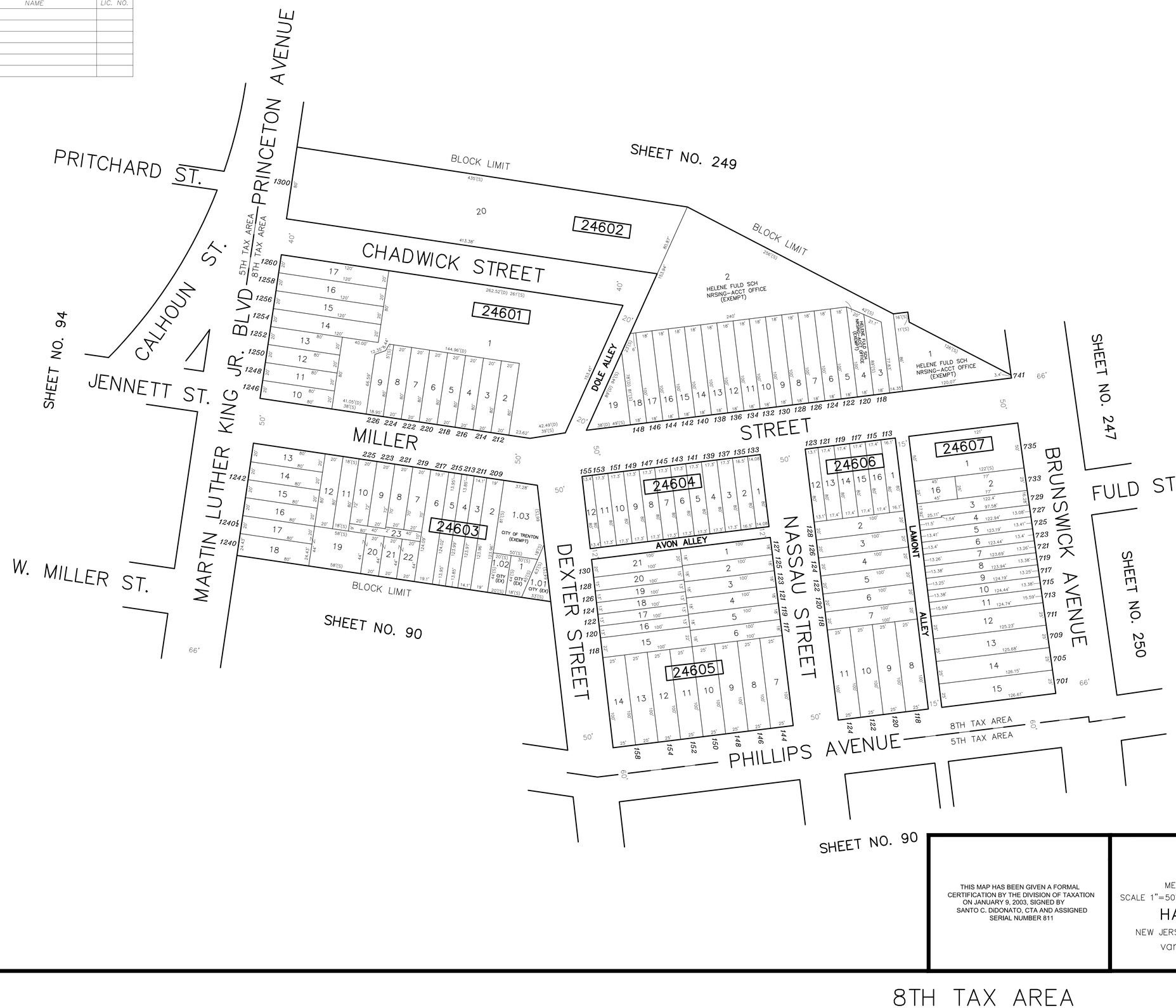

This sheet has been drawn using Computer Aided Drafting/Design, (CAD/D), and Coordinate Geometry (COGO).

THIS MAP HAS BEEN GIVEN A FORMAL CERTIFICATION BY THE DIVISION OF TAXATION ON JANUARY 9, 2003, SIGNED BY SANTO C. DiDONATO, CTA AND ASSIGNED SERIAL NUMBER 811

TAX MAP
CITY OF TRENTON

MERCER COUNTY, NEW JERSEY

SCALE 1"=50' MARCH 2000

HARRY J. SYPNIEWSKI
NEW JERSEY LICENSED LAND SURVEYOR No. 20808
van note-harvey associates, p.c.
777 Alexander Road, Princeton, N.J. 08540

8TH TAX AREA

SHEET NO. 246

REVISIONS		
DATE	NAME	LIC. NO.

SHEET NO. 244

INDIANA AVE.

STOKES ALLEY

OHIO AVE.

BURGNERS ALLEY

PENNSYLVANIA AVE.

HEIL AVENUE

BLOCK LIMIT

TRUE

BRUNSWICK AVENUE

SHEET NO. 245

NEW YORK AVENUE

SHEET NO. 249

SHEET NO. 246

MILLER ST.

FULD STREET

SHEET NO. 250

24701

8
1.46 Ac
HELENE FULD N/K/A CAPITAL HEALTH
(EXEMPT)

7
1.04 Ac

21
2.11 Ac
CITY OF TRENTON
(EXEMPT)

1
2.82 Ac
HELENE FULD MEDICAL CENTER
(EXEMPT)

22
HELENE FULD MEDICAL CENTER
(EXEMPT)

2
HELENE FULD MEDICAL CENTER
(EXEMPT)

3
HELENE FULD MEDICAL CENTER
(EXEMPT)

4

5
HELENE FULD MEDICAL CENTER
(EXEMPT)

6
4.95 Ac
HELENE FULD MEDICAL CENTER
(EXEMPT)

HELENE FULD MEDICAL CENTER
(EXEMPT)

HELENE FULD N/K/A CAPITAL HEALTH
(EXEMPT)

This sheet has been drawn using Computer Aided Drafting/Design, (CAD/D), and Coordinate Geometry (COGO).

THIS MAP HAS BEEN GIVEN A FORMAL CERTIFICATION BY THE DIVISION OF TAXATION ON JANUARY 9, 2003, SIGNED BY SANTO C. DiDONATO, CTA AND ASSIGNED SERIAL NUMBER 811

TAX MAP
CITY OF TRENTON

MERCER COUNTY, NEW JERSEY

SCALE 1"=50' MARCH 2000

HARRY J. SYPNIEWSKI
NEW JERSEY LICENSED LAND SURVEYOR No. 20808
van note–harvey associates, p.c.
777 Alexander Road, Princeton, N.J. 08540

8TH TAX AREA

SHEET NO. 247

EWING TOWNSHIP
MERCER COUNTY

STOUT AVE.

PRINETON AVENUE

MUNICIPAL BOUNDARY

TRUE

SHEET NO. 249

BLOCK LIMIT

24813 · 24812 · 24811 · 24808 · 24810 · 24807 · 24803 · 24801 · 24802 · 24806 · 24805 · 24809 · 24804

MITCHELL–DAVIS POST #182 (EXEMPT)

GREELEY · ALLEY · CURRY · PIEDMONT

ELLIS AVENUE

NORTH OLDEN AVENUE

WINEBERG PLACE

SPRUCE STREET

LAWRENCE TOWNSHIP
MERCER COUNTY

MUNICIPAL BOUNDARY

BRUNSWICK AVENUE

SHEET NO. 244

SHEET NO. 237

REVISIONS		
DATE	NAME	LIC. NO.

This sheet has been drawn using Computer Aided Drafting/Design, (CAD/D), and Coordinate Geometry (COGO).

THIS MAP HAS BEEN GIVEN A FORMAL CERTIFICATION BY THE DIVISION OF TAXATION ON JANUARY 9, 2003, SIGNED BY SANTO C. DIDONATO, CTA AND ASSIGNED SERIAL NUMBER 811

TAX MAP
CITY OF TRENTON

MERCER COUNTY, NEW JERSEY

SCALE 1"=50' MARCH 2000

HARRY J. SYPNIEWSKI
NEW JERSEY LICENSED LAND SURVEYOR No. 20808
van note–harvey associates, p.c.
777 Alexander Road, Princeton, N.J. 08540

8TH TAX AREA

SHEET NO. 248

REVISIONS		
DATE	NAME	LIC. NO.

EWING
MERCER
TOWNSHIP
COUNTY
HEATH AVE.
STOUT AVE.
MUNICIPAL BOUNDARY
PRINCETON
AVENUE
TRUE

SHEET NO. 246

SIEGAL AVENUE
CAIN AVENUE
HEIL AVENUE
LOUIS AVENUE
RYAN ALLEY
GREELEY ALLEY
PIEDMONT ALLEY
ELLIS AVENUE
BRUNSWICK AVENUE
MILLER STREET
BLOCK LIMIT
HELENE FULD MEDICAL CENTER (EXEMPT)
MITCHELL–DAVIS POST #182 (EXEMPT)
MEDICAL CENTER (EXEMPT)

24907 24908 24901 24909 24902 24903 24904 24905 24906

23
3.00 Ac

SHEET NO. 248
SHEET NO. 244
SHEET NO. 247

This sheet has been drawn using Computer Aided Drafting/Design, (CAD/D), and Coordinate Geometry (COGO).

THIS MAP HAS BEEN GIVEN A FORMAL CERTIFICATION BY THE DIVISION OF TAXATION ON JANUARY 9, 2003, SIGNED BY SANTO C. DiDONATO, CTA AND ASSIGNED SERIAL NUMBER 811

TAX MAP
CITY OF TRENTON

MERCER COUNTY, NEW JERSEY
SCALE 1"=50' MARCH 2000

HARRY J. SYPNIEWSKI
NEW JERSEY LICENSED LAND SURVEYOR No. 20808
van note–harvey associates, p.c.
777 Alexander Road, Princeton, N.J. 08540

8TH TAX AREA

SHEET NO. 249

REVISIONS		
DATE	NAME	LIC. NO.
06/12/13	Charles A. Atkinson (ARH)	33994

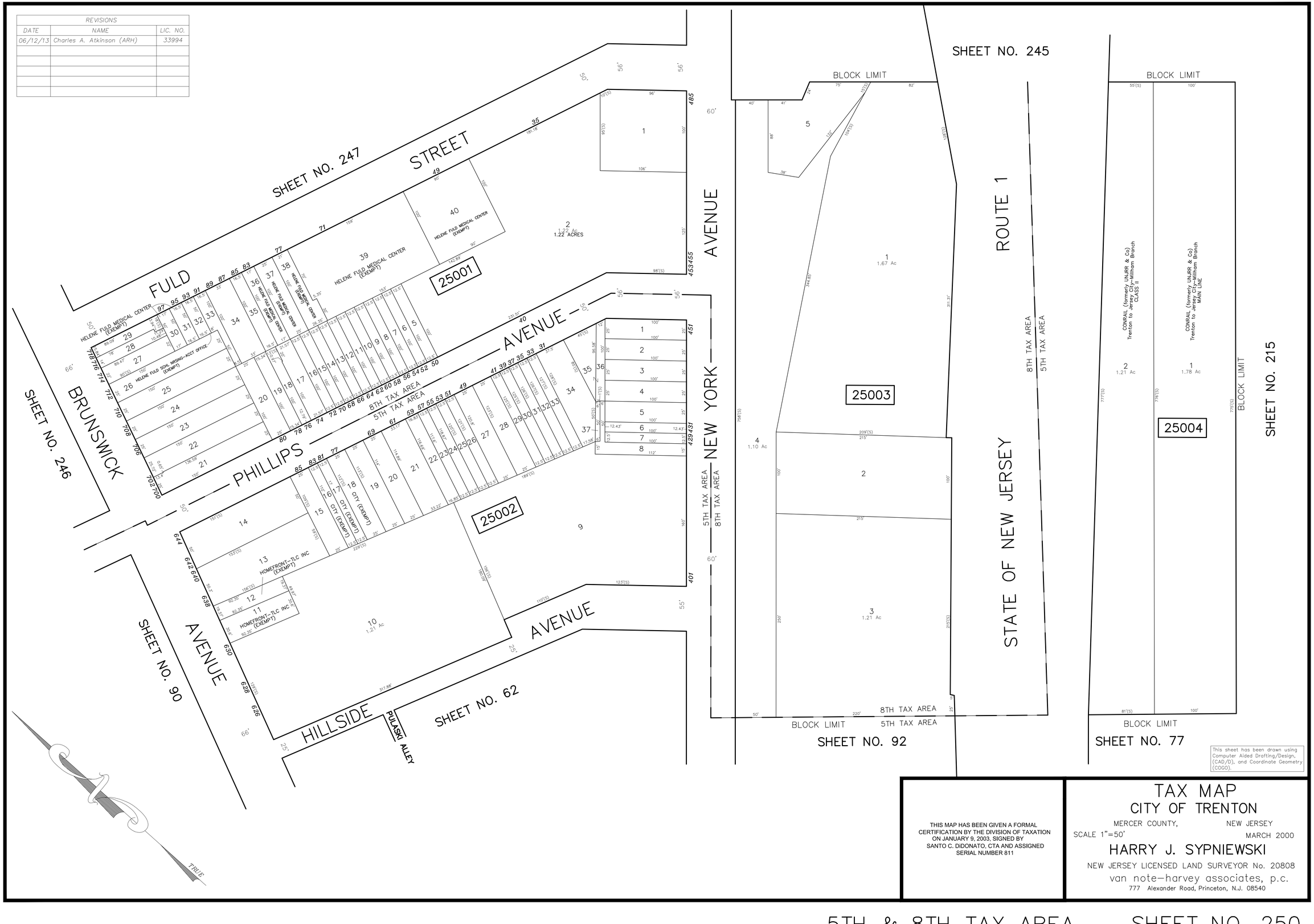

This sheet has been drawn using Computer Aided Drafting/Design, (CAD/D), and Coordinate Geometry (COGO).

THIS MAP HAS BEEN GIVEN A FORMAL CERTIFICATION BY THE DIVISION OF TAXATION ON JANUARY 9, 2003, SIGNED BY SANTO C. DIDONATO, CTA AND ASSIGNED SERIAL NUMBER 811

TAX MAP
CITY OF TRENTON

MERCER COUNTY, NEW JERSEY

SCALE 1"=50' MARCH 2000

HARRY J. SYPNIEWSKI
NEW JERSEY LICENSED LAND SURVEYOR No. 20808
van note—harvey associates, p.c.
777 Alexander Road, Princeton, N.J. 08540

REVISIONS		
DATE	NAME	LIC. NO.

TRUE

SHEET NO. 252

BLOCK LIMIT

SHEET NO. 18

SHEET NO. 17

SHEET NO.262

SHEET NO.263

BLOCK LIMIT

OAK STREET

50'(S) ACCESS BRIDGE
(TAKEN FROM ARIAL PHOTOGRAPY MARCH 2000)

5

6
1.20 Ac
CITY OF TRENTON
(EXEMPT)

7

25101

4.03

12TH TAX AREA
5TH TAX AREA

NEW JERSEY TRANSIT CORPORATION
(EXEMPT)

4
STATE OF NEW JERSEY–DEPT. OF CORR.
(EXEMPT)

4.02
STATE OF NEW JERSEY–DEPT. OF CORR.
(EXEMPT)

4.01
STATE OF NEW JERSEY–DEPT. OF CORR.
(EXEMPT)

3
4.06 Ac
NJ TRANSIT
(formerly UNJRR & Co)
Trenton to Jersey City
CLASS II

2
1.07 Ac
AMTRAK
(formerly UNJRR & Co)
Trenton to Jersey City
MAIN LINE

1
1.49 Ac
AMTRAK
(formerly UNJRR & Co)
Trenton to Jersey City
CLASS III

BLOCK LIMIT

SHEET NO. 125

This sheet has been drawn using Computer Aided Drafting/Design, (CAD/D), and Coordinate Geometry (COGO).

THIS MAP HAS BEEN GIVEN A FORMAL CERTIFICATION BY THE DIVISION OF TAXATION ON JANUARY 9, 2003, SIGNED BY SANTO C. DiDONATO, CTA AND ASSIGNED SERIAL NUMBER 811

TAX MAP
CITY OF TRENTON

MERCER COUNTY, NEW JERSEY

SCALE 1"=50' MARCH 2000

HARRY J. SYPNIEWSKI
NEW JERSEY LICENSED LAND SURVEYOR No. 20808
van note–harvey associates, p.c.
777 Alexander Road, Princeton, N.J. 08540

REVISIONS		
DATE	NAME	LIC. NO.

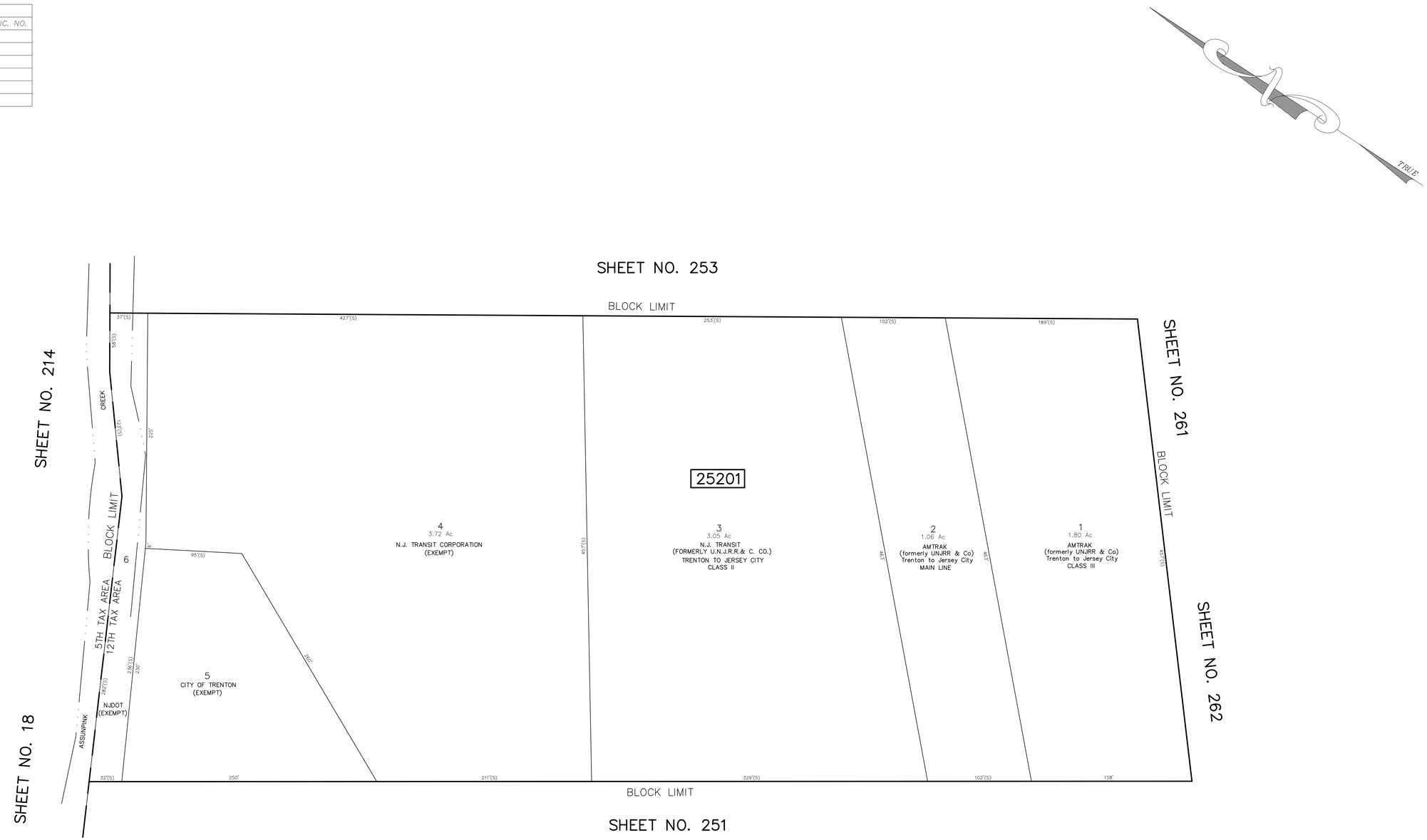

This sheet has been drawn using Computer Aided Drafting/Design, (CAD/D), and Coordinate Geometry (COGO).

THIS MAP HAS BEEN GIVEN A FORMAL CERTIFICATION BY THE DIVISION OF TAXATION ON JANUARY 9, 2003, SIGNED BY SANTO C. DIDONATO, CTA AND ASSIGNED SERIAL NUMBER 811

TAX MAP
CITY OF TRENTON

MERCER COUNTY, NEW JERSEY

SCALE 1"=50' MARCH 2000

HARRY J. SYPNIEWSKI

NEW JERSEY LICENSED LAND SURVEYOR No. 20808

van note–harvey associates, p.c.

777 Alexander Road, Princeton, N.J. 08540

REVISIONS		
DATE	NAME	LIC. NO.

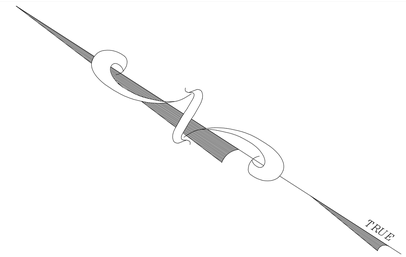

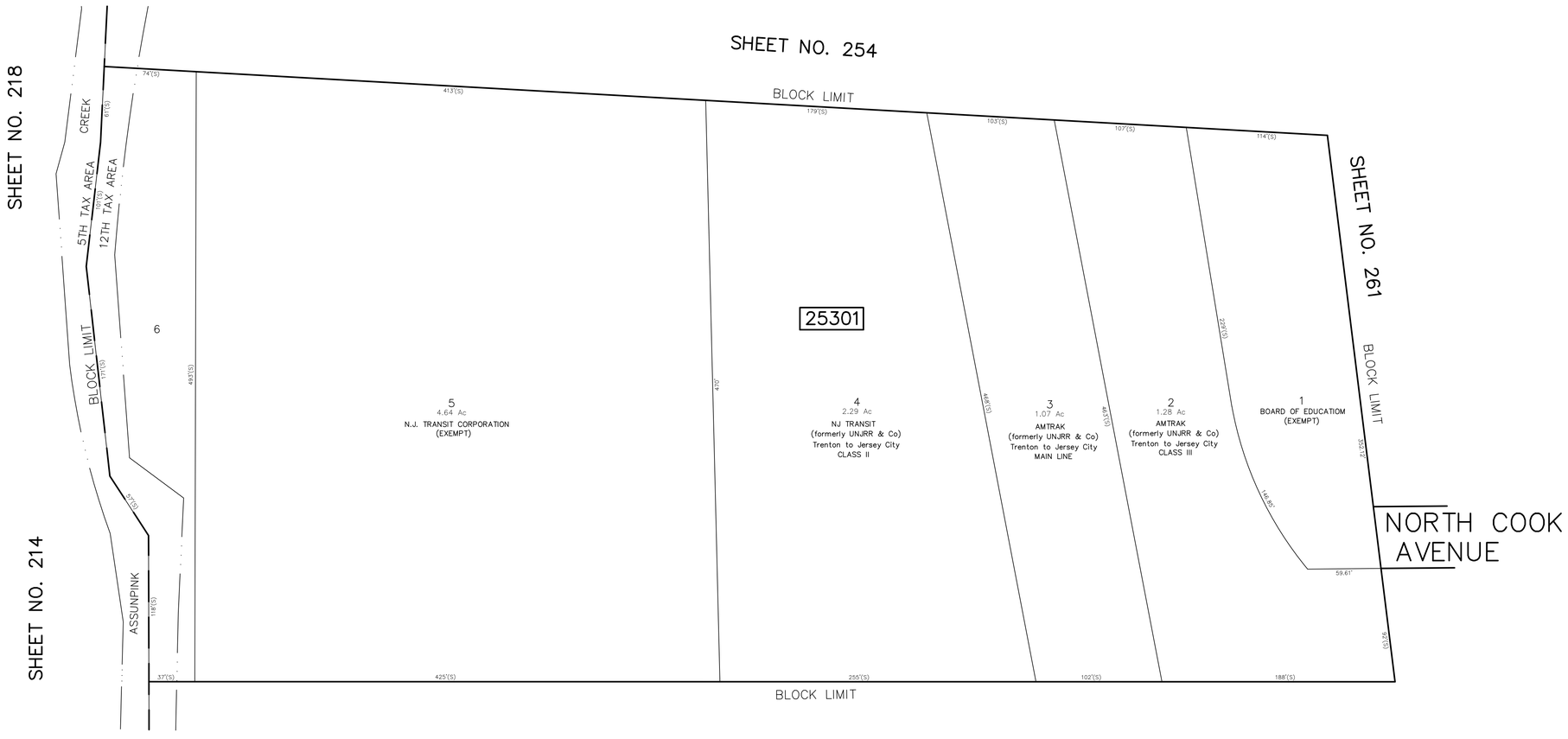

This sheet has been drawn using Computer Aided Drafting/Design, (CAD/D), and Coordinate Geometry (COGO).

THIS MAP HAS BEEN GIVEN A FORMAL CERTIFICATION BY THE DIVISION OF TAXATION ON JANUARY 9, 2003, SIGNED BY SANTO C. DIDONATO, CTA AND ASSIGNED SERIAL NUMBER 811

TAX MAP
CITY OF TRENTON

MERCER COUNTY, NEW JERSEY

SCALE 1"=50' MARCH 2000

HARRY J. SYPNIEWSKI
NEW JERSEY LICENSED LAND SURVEYOR No. 20808
van note–harvey associates, p.c.
777 Alexander Road, Princeton, N.J. 08540

12TH TAX AREA

SHEET NO. 253

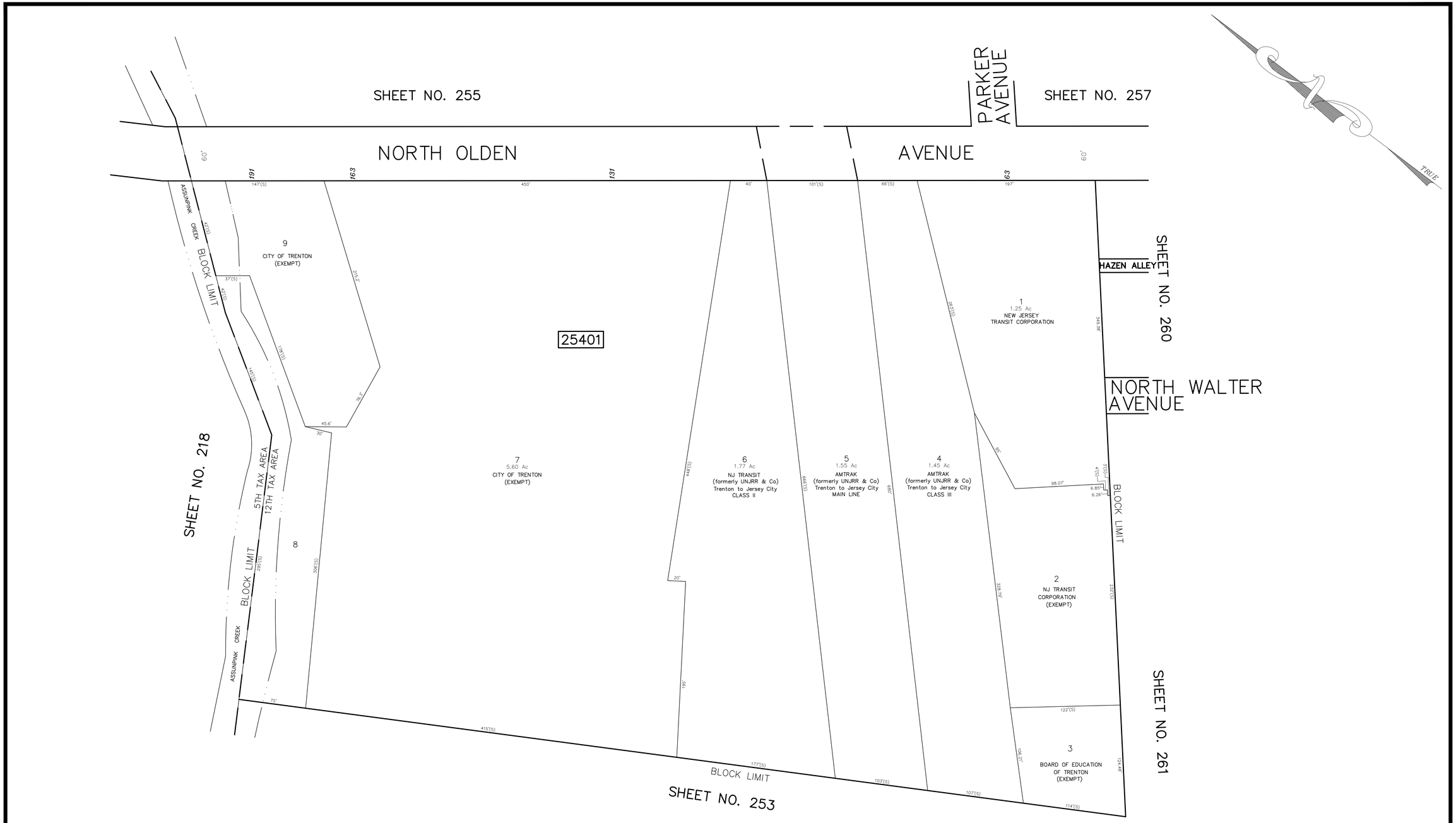

This sheet has been drawn using Computer Aided Drafting/Design, (CAD/D), and Coordinate Geometry (COGO).

REVISIONS		
DATE	NAME	LIC. NO.

THIS MAP HAS BEEN GIVEN A FORMAL CERTIFICATION BY THE DIVISION OF TAXATION ON JANUARY 9, 2003, SIGNED BY SANTO C. DiDONATO, CTA AND ASSIGNED SERIAL NUMBER 811

TAX MAP
CITY OF TRENTON

MERCER COUNTY, NEW JERSEY

SCALE 1"=50' MARCH 2000

HARRY J. SYPNIEWSKI
NEW JERSEY LICENSED LAND SURVEYOR No. 20808
van note–harvey associates, p.c.
777 Alexander Road, Princeton, N.J. 08540

12TH TAX AREA

SHEET NO. 254

REVISIONS		
DATE	NAME	LIC. NO.
06/14/10	Robert R. Heggan (ARH)	17775

"TRUE"

SHEET NO. 256



SHEET NO. 254

This sheet has been drawn using Computer Aided Drafting/Design, (CAD/D), and Coordinate Geometry (COGO).

THIS MAP HAS BEEN GIVEN A FORMAL CERTIFICATION BY THE DIVISION OF TAXATION ON JANUARY 9, 2003, SIGNED BY SANTO C. DIDONATO, CTA AND ASSIGNED SERIAL NUMBER 811

TAX MAP
CITY OF TRENTON

MERCER COUNTY, NEW JERSEY

SCALE 1"=50' MARCH 2000

HARRY J. SYPNIEWSKI
NEW JERSEY LICENSED LAND SURVEYOR No. 20808
van note–harvey associates, p.c.
777 Alexander Road, Princeton, N.J. 08540

ARH – COA#24GA27973300

REVISIONS		
DATE	NAME	LIC. NO.
06/14/10	Robert R. Heggan (ARH)	17775

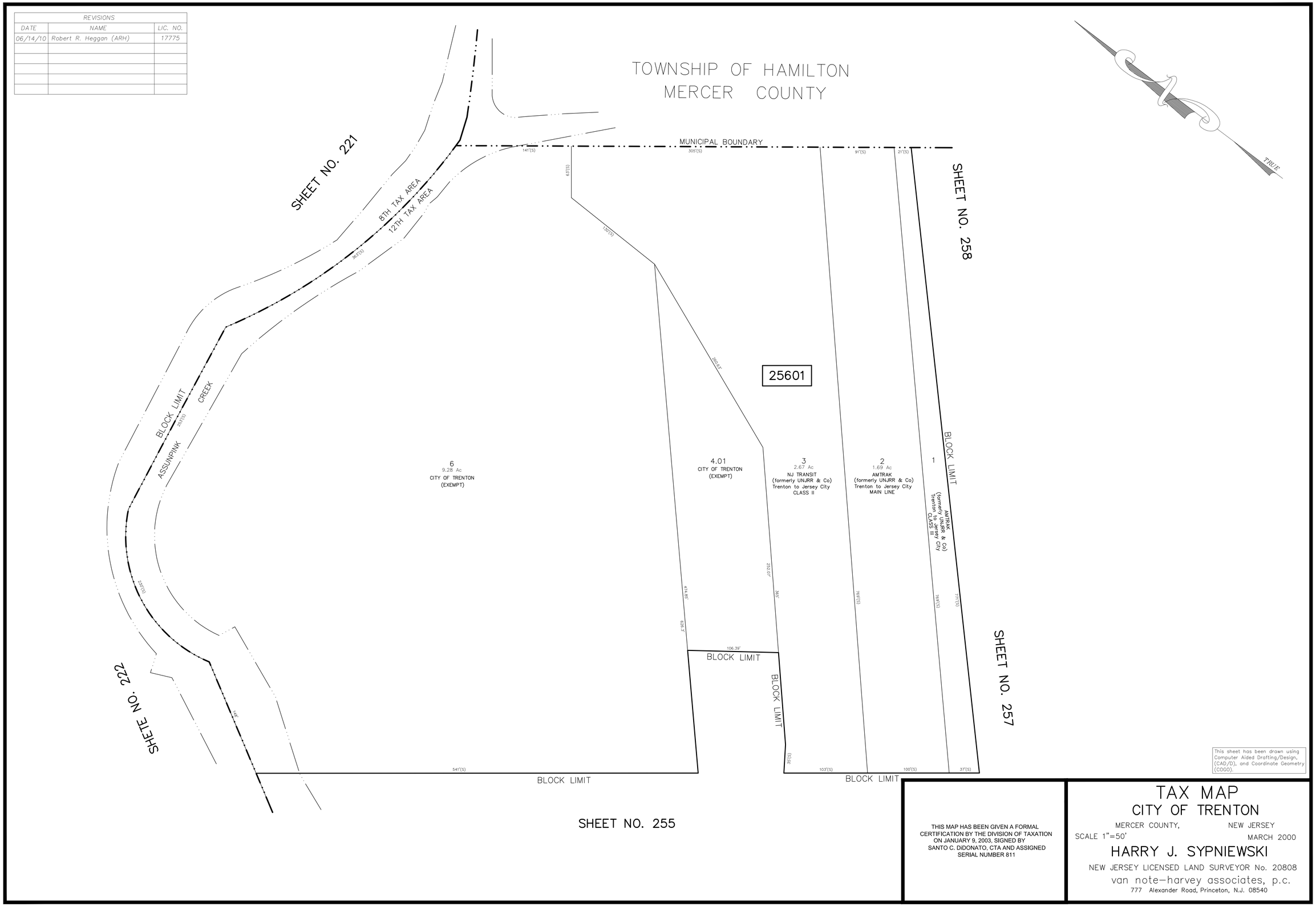

This sheet has been drawn using Computer Aided Drafting/Design, (CAD/D), and Coordinate Geometry (COGO).

THIS MAP HAS BEEN GIVEN A FORMAL CERTIFICATION BY THE DIVISION OF TAXATION ON JANUARY 9, 2003, SIGNED BY SANTO C. DIDONATO, CTA AND ASSIGNED SERIAL NUMBER 811

TAX MAP
CITY OF TRENTON

MERCER COUNTY, NEW JERSEY

SCALE 1"=50' MARCH 2000

HARRY J. SYPNIEWSKI

NEW JERSEY LICENSED LAND SURVEYOR No. 20808

van note–harvey associates, p.c.

777 Alexander Road, Princeton, N.J. 08540

ARH – COA#24GA27973300

12TH TAX AREA SHEET NO. 256

REVISIONS		
DATE	NAME	LIC. NO.

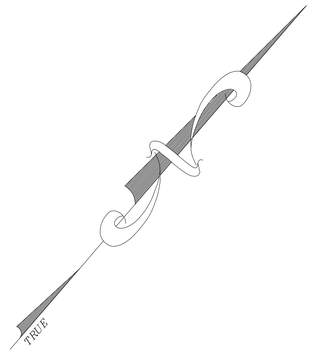

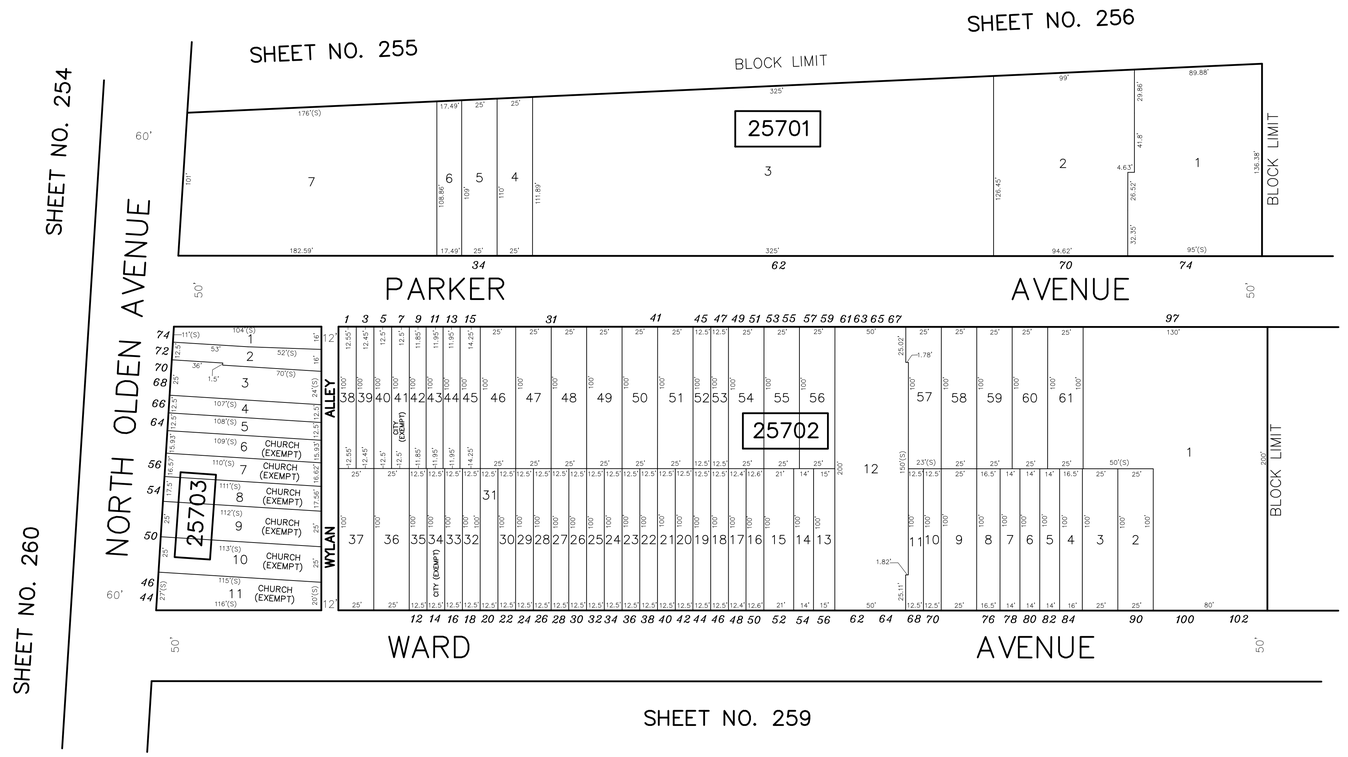

This sheet has been drawn using Computer Aided Drafting/Design, (CAD/D), and Coordinate Geometry (COGO).

THIS MAP HAS BEEN GIVEN A FORMAL CERTIFICATION BY THE DIVISION OF TAXATION ON JANUARY 9, 2003, SIGNED BY SANTO C. DIDONATO, CTA AND ASSIGNED SERIAL NUMBER 811

TAX MAP
CITY OF TRENTON

MERCER COUNTY, NEW JERSEY

SCALE 1"=50' MARCH 2000

HARRY J. SYPNIEWSKI
NEW JERSEY LICENSED LAND SURVEYOR No. 20808
van note–harvey associates, p.c.
777 Alexander Road, Princeton, N.J. 08540

REVISIONS		
DATE	NAME	LIC. NO.

TRUE

TOWNSHIP OF HAMILTON
MERCER COUNTY

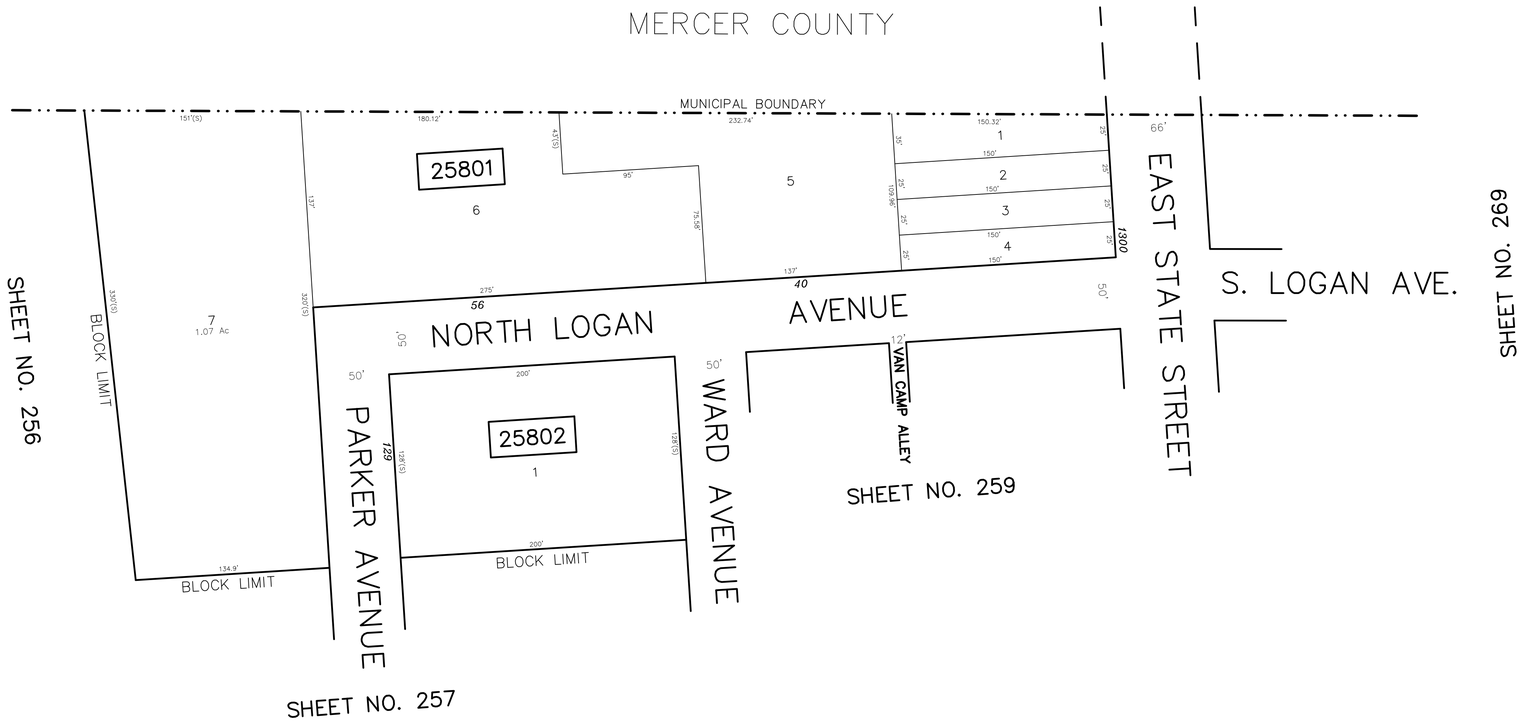

This sheet has been drawn using Computer Aided Drafting/Design, (CAD/D), and Coordinate Geometry (COGO).

THIS MAP HAS BEEN GIVEN A FORMAL CERTIFICATION BY THE DIVISION OF TAXATION ON JANUARY 9, 2003, SIGNED BY SANTO C. DIDONATO, CTA AND ASSIGNED SERIAL NUMBER 811

TAX MAP
CITY OF TRENTON

MERCER COUNTY, NEW JERSEY

SCALE 1"=50' MARCH 2000

HARRY J. SYPNIEWSKI
NEW JERSEY LICENSED LAND SURVEYOR No. 20808
van note–harvey associates, p.c.
777 Alexander Road, Princeton, N.J. 08540

12TH TAX AREA

SHEET NO. 258

REVISIONS		
DATE	NAME	LIC. NO.

TRUE

SHEET NO. 257

SHEET NO. 258

WYLAN AL.

WARD AVENUE

25901

25902

VAN CAMP ALLEY

VAN CAMP AL.

SHEET NO. 260

NORTH OLDEN AVENUE

NORTH LOGAN AVENUE

SHEET NO. 258

EAST STATE STREET

SOUTH OLDEN AVE.

GARFIELD AVE.

CLEVELAND AVE.

SOUTH LOGAN AVE.

SHEET NO. 268

SHEET NO. 269

This sheet has been drawn using Computer Aided Drafting/Design, (CAD/D), and Coordinate Geometry (COGO).

THIS MAP HAS BEEN GIVEN A FORMAL CERTIFICATION BY THE DIVISION OF TAXATION ON JANUARY 9, 2003, SIGNED BY SANTO C. DiDONATO, CTA AND ASSIGNED SERIAL NUMBER 811

TAX MAP
CITY OF TRENTON

MERCER COUNTY, NEW JERSEY

SCALE 1"=50' MARCH 2000

HARRY J. SYPNIEWSKI
NEW JERSEY LICENSED LAND SURVEYOR No. 20808
van note–harvey associates, p.c.
777 Alexander Road, Princeton, N.J. 08540

12TH TAX AREA

SHEET NO. 259

REVISIONS		
DATE	NAME	LIC. NO.

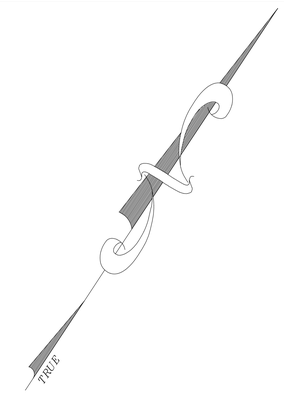

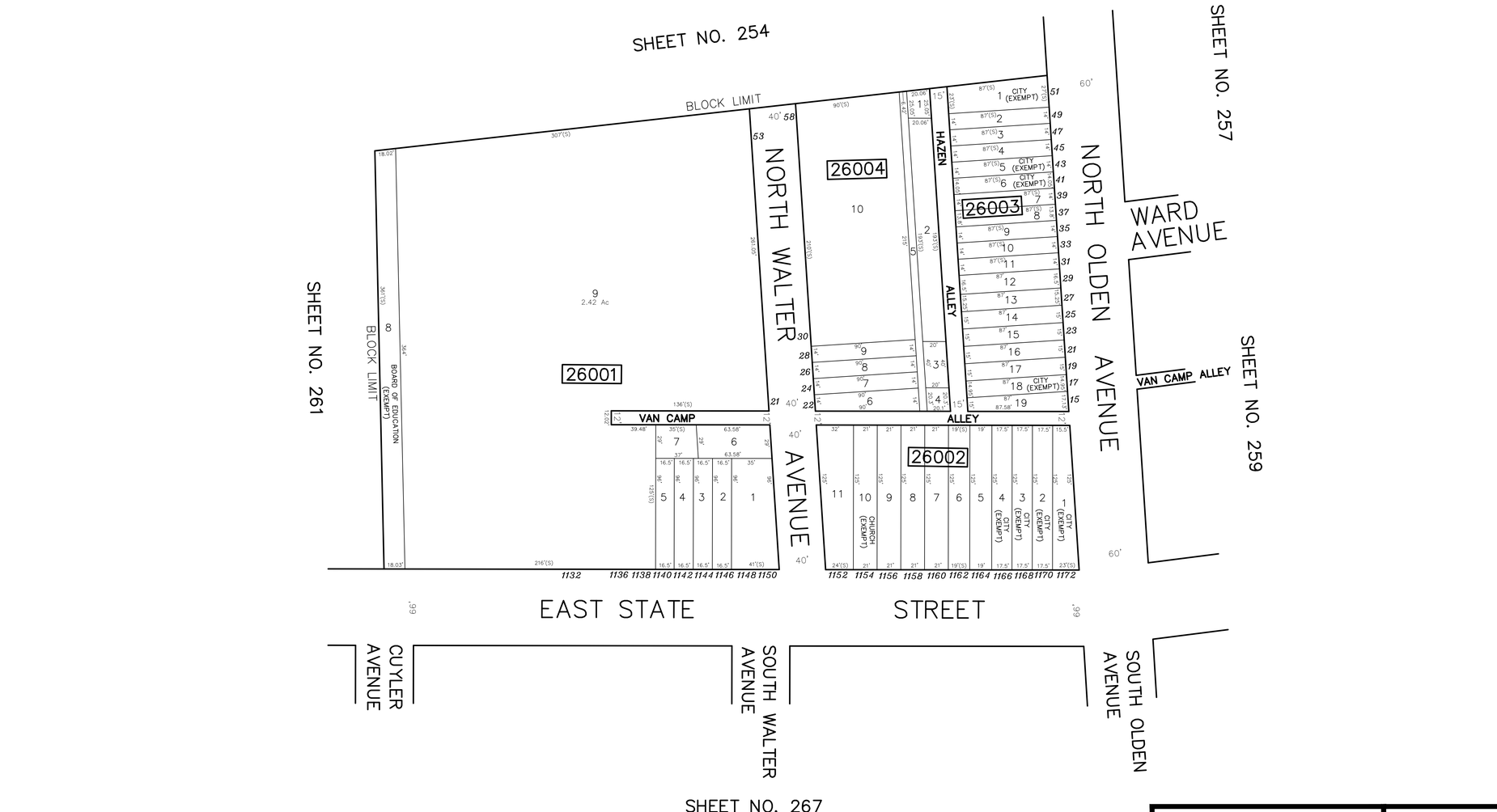

This sheet has been drawn using Computer Aided Drafting/Design, (CAD/D), and Coordinate Geometry (COGO).

THIS MAP HAS BEEN GIVEN A FORMAL CERTIFICATION BY THE DIVISION OF TAXATION ON JANUARY 9, 2003, SIGNED BY SANTO C. DIDONATO, CTA AND ASSIGNED SERIAL NUMBER 811

TAX MAP
CITY OF TRENTON

MERCER COUNTY, NEW JERSEY

SCALE 1"=50' MARCH 2000

HARRY J. SYPNIEWSKI
NEW JERSEY LICENSED LAND SURVEYOR No. 20808
van note–harvey associates, p.c.
777 Alexander Road, Princeton, N.J. 08540

12TH TAX AREA

SHEET NO. 260

REVISIONS		
DATE	NAME	LIC. NO.

TRUE

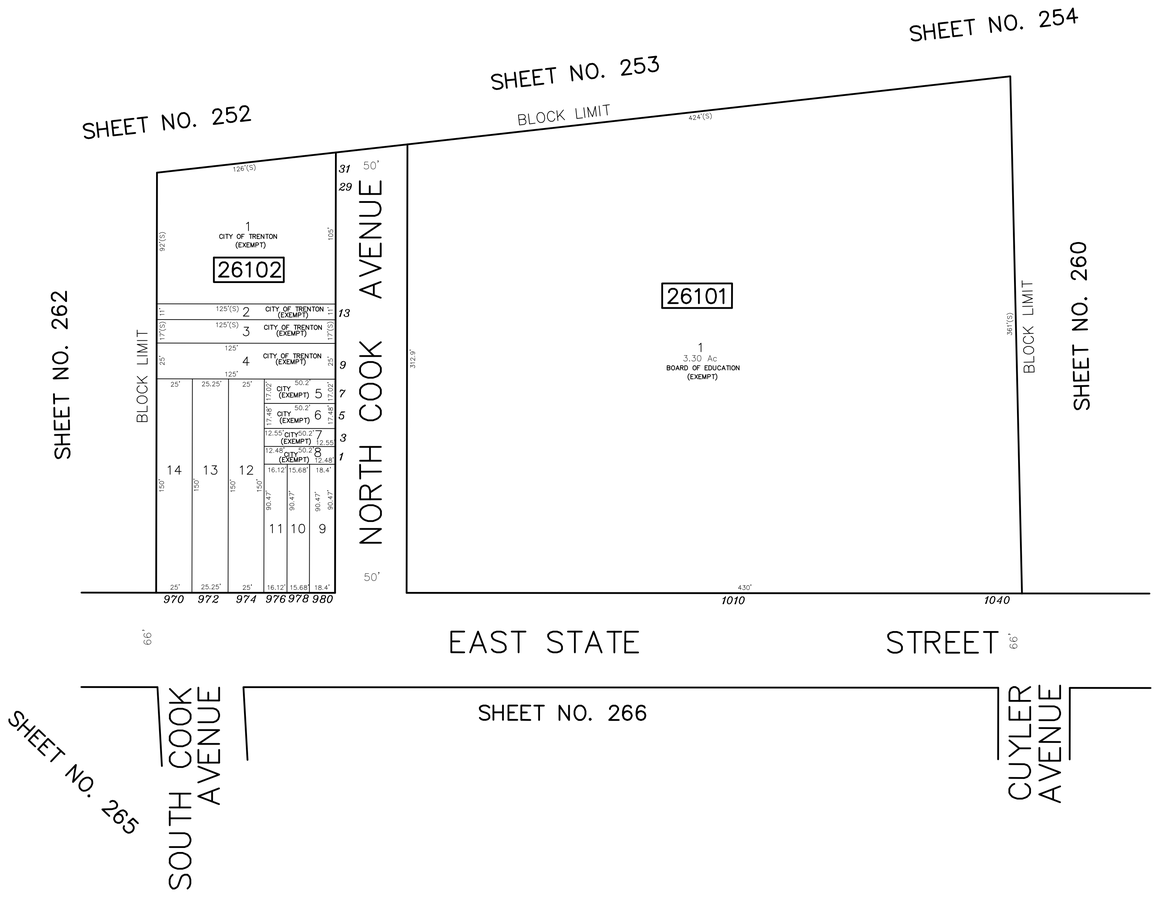

This sheet has been drawn using Computer Aided Drafting/Design, (CAD/D), and Coordinate Geometry (COGO).

THIS MAP HAS BEEN GIVEN A FORMAL CERTIFICATION BY THE DIVISION OF TAXATION ON JANUARY 9, 2003, SIGNED BY SANTO C. DiDONATO, CTA AND ASSIGNED SERIAL NUMBER 811

TAX MAP
CITY OF TRENTON

MERCER COUNTY, NEW JERSEY

SCALE 1"=50' MARCH 2000

HARRY J. SYPNIEWSKI
NEW JERSEY LICENSED LAND SURVEYOR No. 20808
van note–harvey associates, p.c.
777 Alexander Road, Princeton, N.J. 08540

12TH TAX AREA

SHEET NO. 261

REVISIONS		
DATE	NAME	LIC. NO.

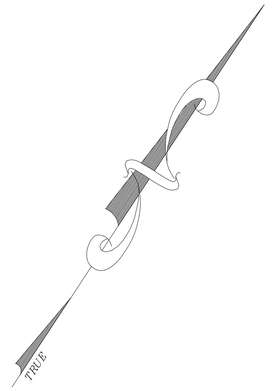

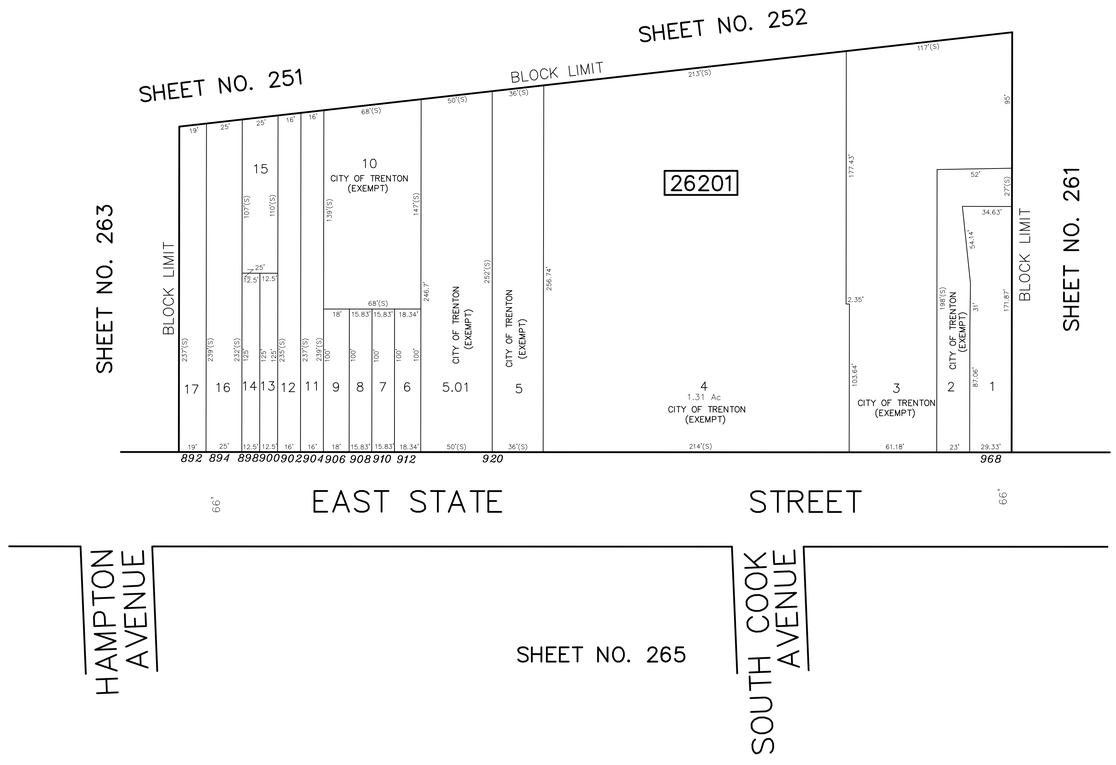

This sheet has been drawn using Computer Aided Drafting/Design, (CAD/D), and Coordinate Geometry (COGO).

THIS MAP HAS BEEN GIVEN A FORMAL CERTIFICATION BY THE DIVISION OF TAXATION ON JANUARY 9, 2003, SIGNED BY SANTO C. DIDONATO, CTA AND ASSIGNED SERIAL NUMBER 811

TAX MAP
CITY OF TRENTON

MERCER COUNTY, NEW JERSEY

SCALE 1"=50' MARCH 2000

HARRY J. SYPNIEWSKI
NEW JERSEY LICENSED LAND SURVEYOR No. 20808
van note–harvey associates, p.c.
777 Alexander Road, Princeton, N.J. 08540

12TH TAX AREA

SHEET NO. 262

REVISIONS		
DATE	NAME	LIC. NO.
08/23/04	Robert R. Heggan (ARH)	17775
07/27/09	Robert R. Heggan (ARH)	17775

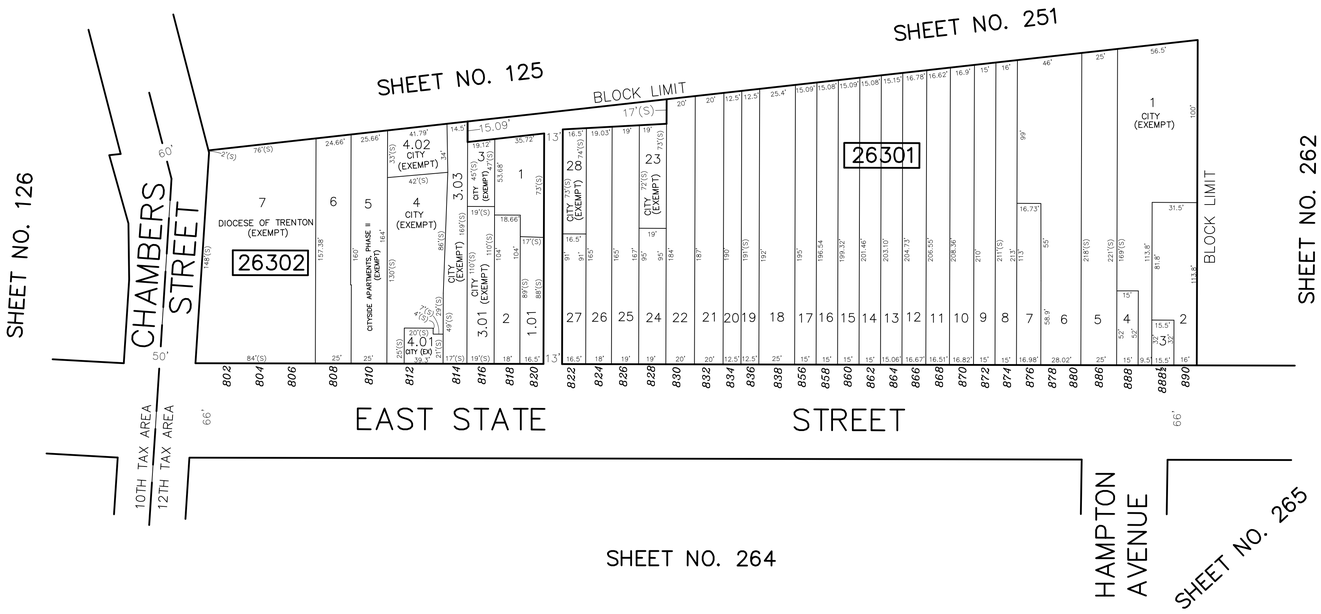

This sheet has been drawn using Computer Aided Drafting/Design, (CAD/D), and Coordinate Geometry (COGO).

THIS MAP HAS BEEN GIVEN A FORMAL CERTIFICATION BY THE DIVISION OF TAXATION ON JANUARY 9, 2003, SIGNED BY SANTO C. DIDONATO, CTA AND ASSIGNED SERIAL NUMBER 811

TAX MAP
CITY OF TRENTON

MERCER COUNTY, NEW JERSEY

SCALE 1"=50' MARCH 2000

HARRY J. SYPNIEWSKI
NEW JERSEY LICENSED LAND SURVEYOR No. 20808
van note–harvey associates, p.c.
777 Alexander Road, Princeton, N.J. 08540

ARH – COA#24GA27973300

12TH TAX AREA

SHEET NO. 263

REVISIONS		
DATE	NAME	LIC. NO.

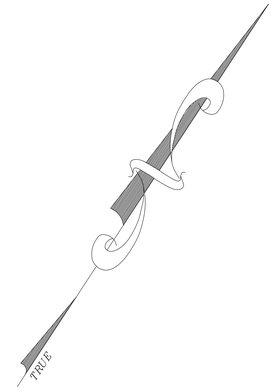

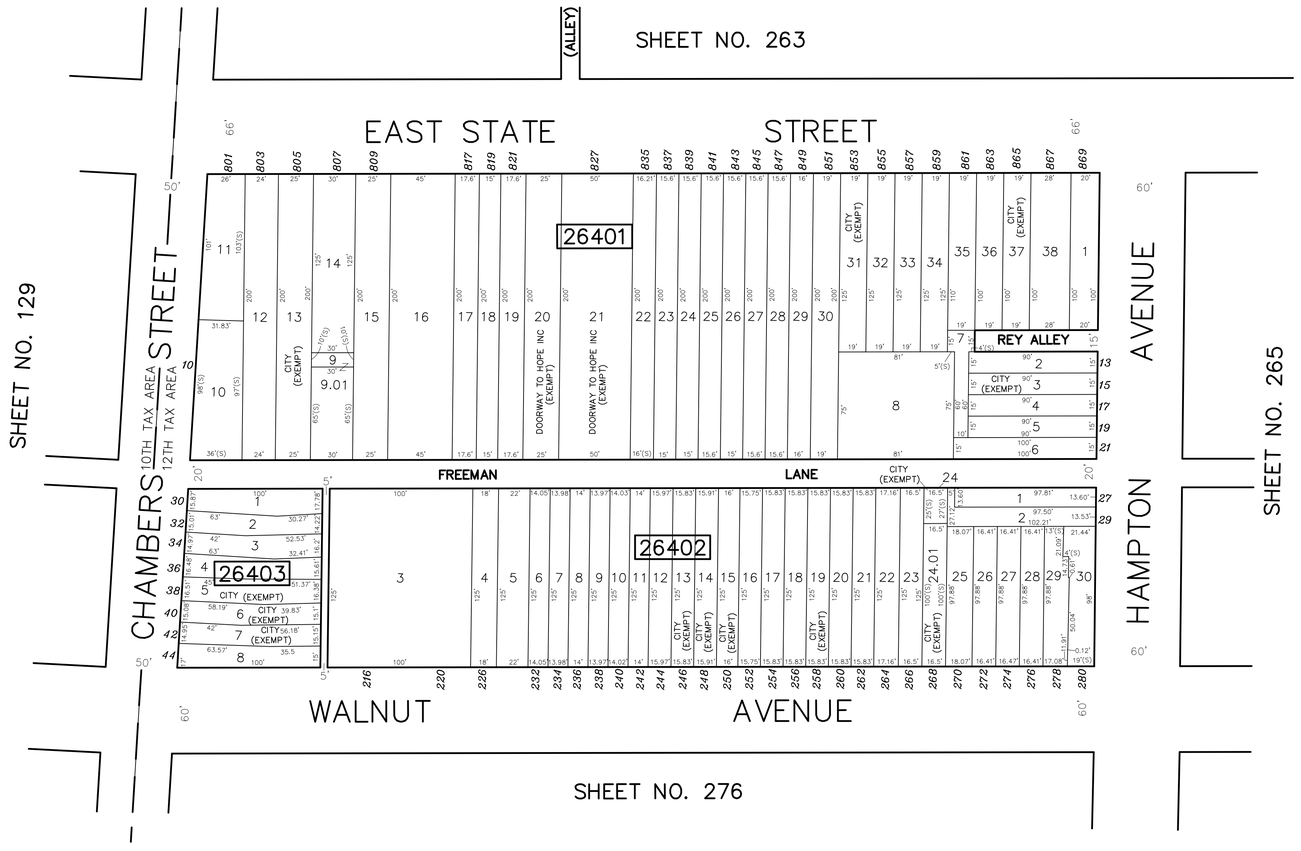

This sheet has been drawn using Computer Aided Drafting/Design, (CAD/D), and Coordinate Geometry (COGO).

THIS MAP HAS BEEN GIVEN A FORMAL CERTIFICATION BY THE DIVISION OF TAXATION ON JANUARY 9, 2003, SIGNED BY SANTO C. DIDONATO, CTA AND ASSIGNED SERIAL NUMBER 811

TAX MAP
CITY OF TRENTON

MERCER COUNTY, NEW JERSEY

SCALE 1"=50' MARCH 2000

HARRY J. SYPNIEWSKI
NEW JERSEY LICENSED LAND SURVEYOR No. 20808
van note–harvey associates, p.c.
777 Alexander Road, Princeton, N.J. 08540

12TH TAX AREA

SHEET NO. 264

REVISIONS		
DATE	NAME	LIC. NO.
06/15/10	Robert R. Heggan (ARH)	17775

TRUE

SHEET NO. 263

SHEET NO. 262

SHEET NO. 261

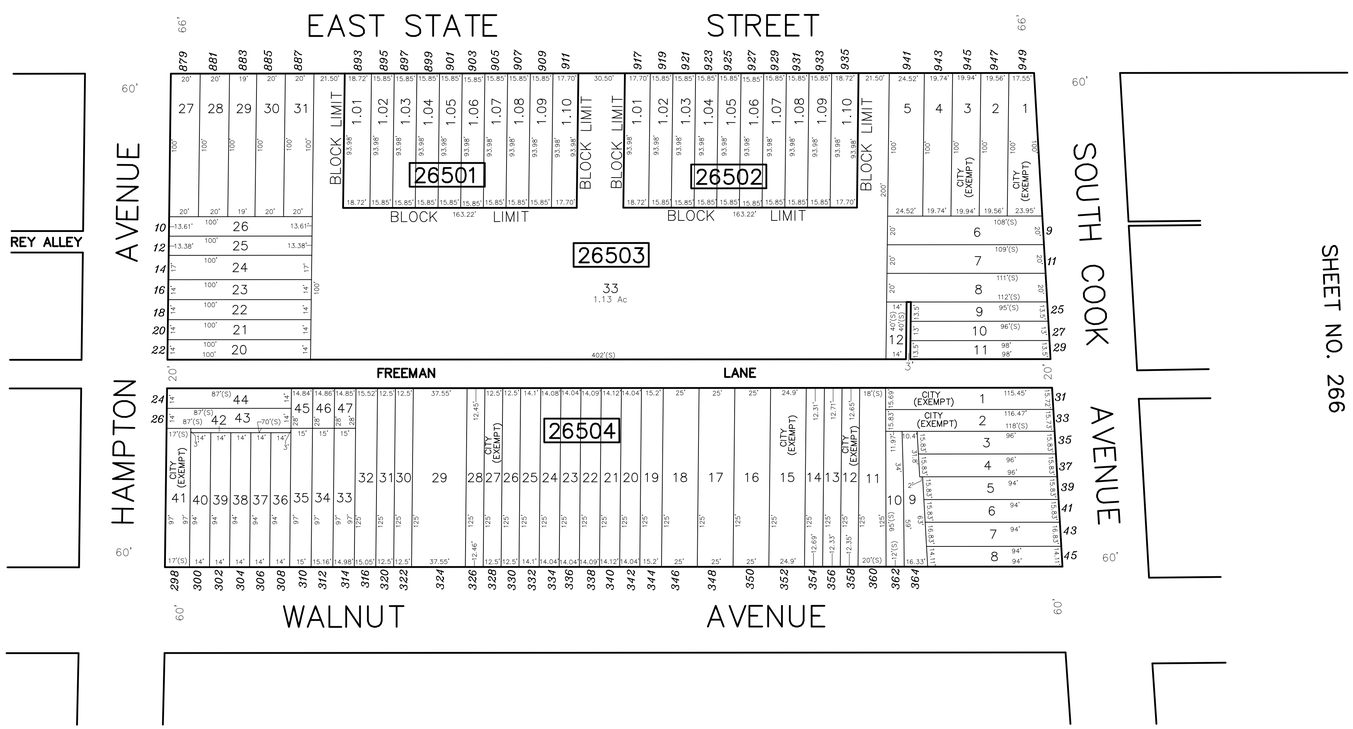

SHEET NO. 274

This sheet has been drawn using Computer Aided Drafting/Design, (CAD/D), and Coordinate Geometry (COGO).

THIS MAP HAS BEEN GIVEN A FORMAL CERTIFICATION BY THE DIVISION OF TAXATION ON JANUARY 9, 2003, SIGNED BY SANTO C. DiDONATO, CTA AND ASSIGNED SERIAL NUMBER 811

TAX MAP
CITY OF TRENTON

MERCER COUNTY, NEW JERSEY

SCALE 1"=50' MARCH 2000

HARRY J. SYPNIEWSKI
NEW JERSEY LICENSED LAND SURVEYOR No. 20808
van note–harvey associates, p.c.
777 Alexander Road, Princeton, N.J. 08540

ARH – COA#24GA27973300

12TH TAX AREA

SHEET NO. 265

REVISIONS		
DATE	NAME	LIC. NO.

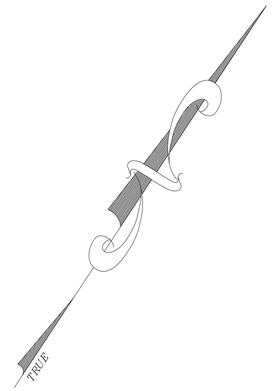

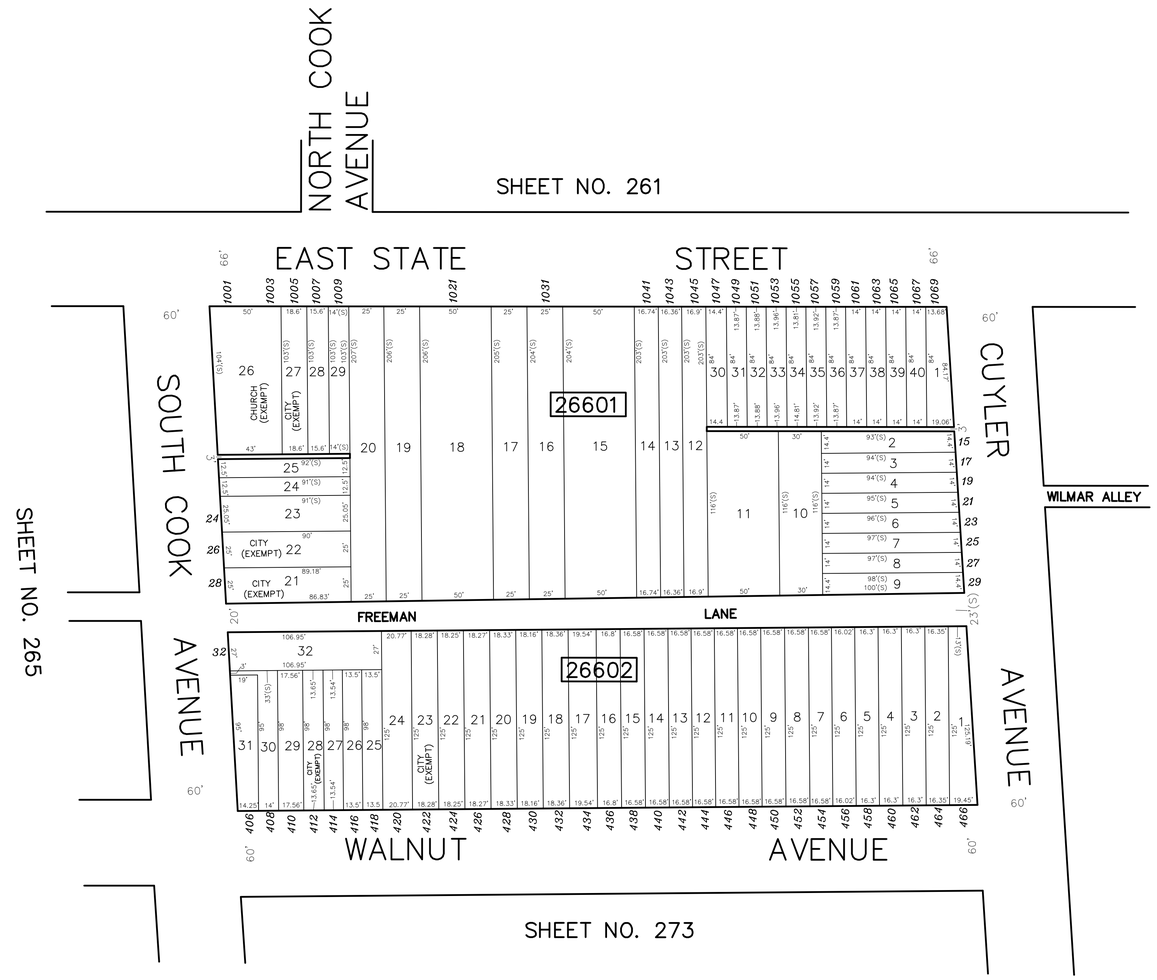

This sheet has been drawn using Computer Aided Drafting/Design, (CAD/D), and Coordinate Geometry (COGO).

THIS MAP HAS BEEN GIVEN A FORMAL CERTIFICATION BY THE DIVISION OF TAXATION ON JANUARY 9, 2003, SIGNED BY SANTO C. DIDONATO, CTA AND ASSIGNED SERIAL NUMBER 811

TAX MAP
CITY OF TRENTON

MERCER COUNTY, NEW JERSEY

SCALE 1"=50' MARCH 2000

HARRY J. SYPNIEWSKI
NEW JERSEY LICENSED LAND SURVEYOR No. 20808
van note–harvey associates, p.c.
777 Alexander Road, Princeton, N.J. 08540

12TH TAX AREA

SHEET NO. 266

REVISIONS		
DATE	NAME	LIC. NO.
4-03-03	HARY J. SYPNIEWSKI	#20808

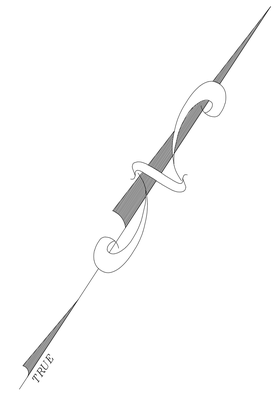

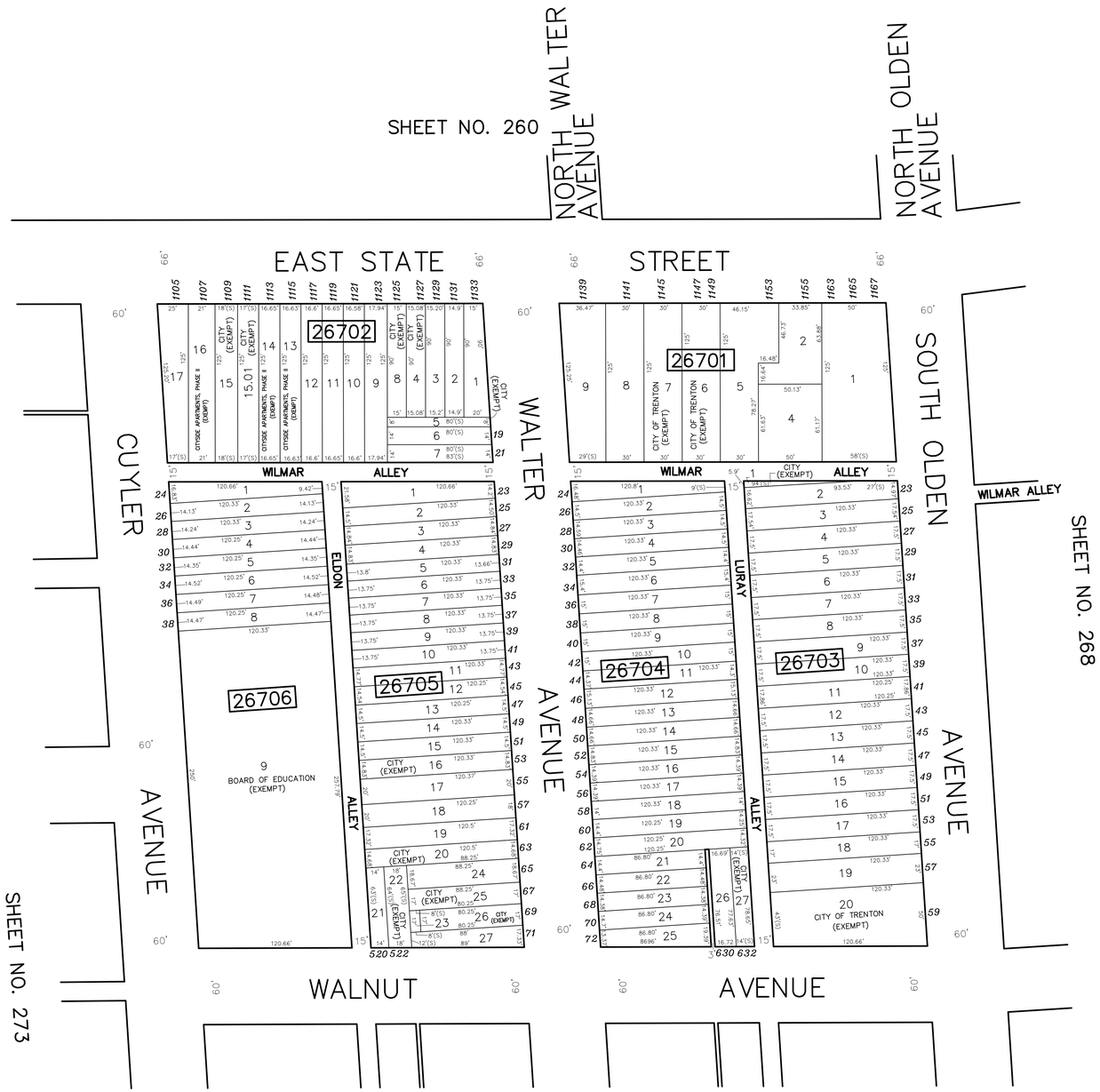

This sheet has been drawn using Computer Aided Drafting/Design, (CAD/D), and Coordinate Geometry (COGO).

THIS MAP HAS BEEN GIVEN A FORMAL CERTIFICATION BY THE DIVISION OF TAXATION ON JANUARY 9, 2003, SIGNED BY SANTO C. DiDONATO, CTA AND ASSIGNED SERIAL NUMBER 811

TAX MAP
CITY OF TRENTON

MERCER COUNTY, NEW JERSEY
SCALE 1"=50' MARCH 2000

HARRY J. SYPNIEWSKI
NEW JERSEY LICENSED LAND SURVEYOR No. 20808
van note-harvey associates, p.c.
777 Alexander Road, Princeton, N.J. 08540

12TH TAX AREA

SHEET NO. 267

REVISIONS		
DATE	NAME	LIC. NO.

TRUE

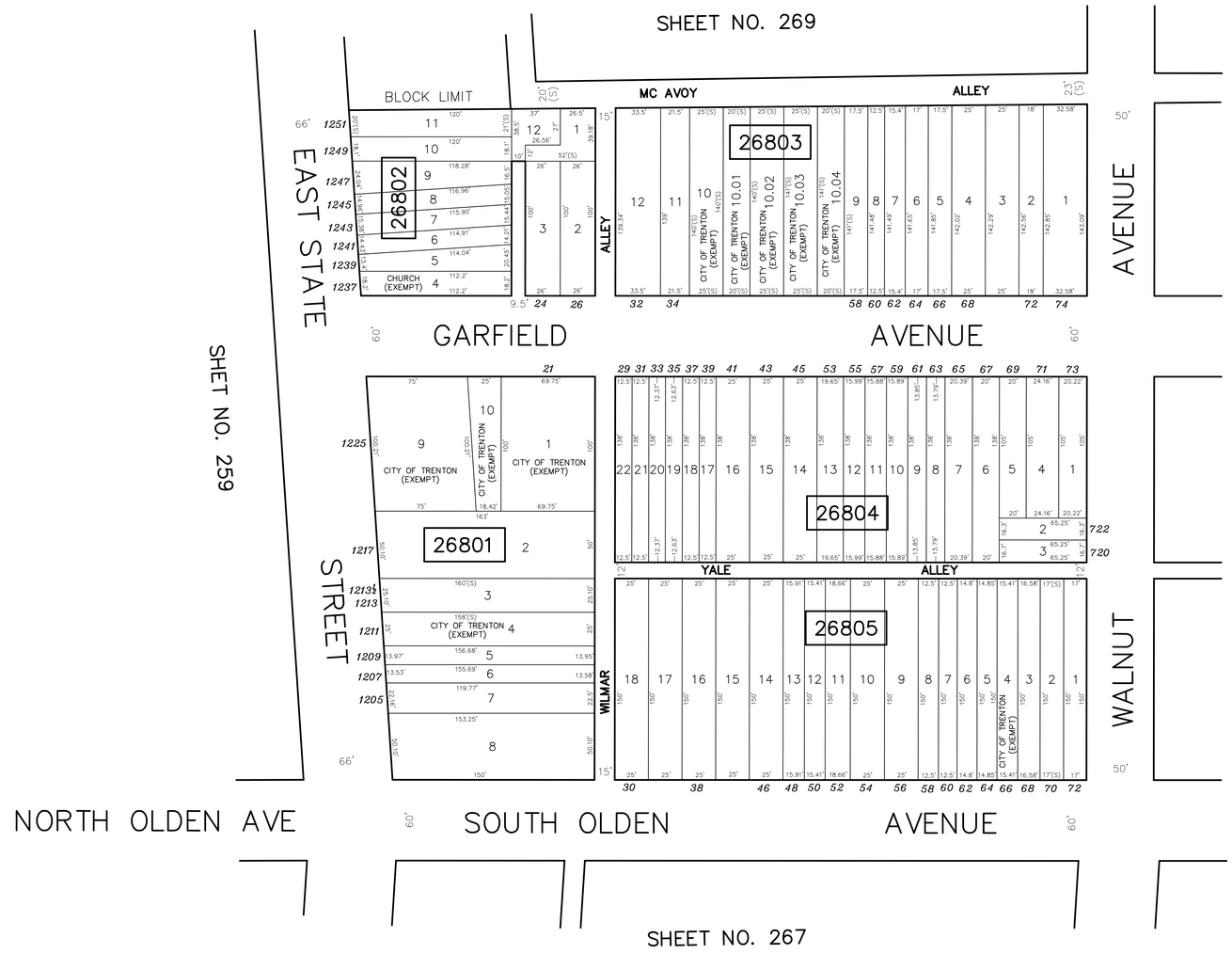

This sheet has been drawn using Computer Aided Drafting/Design, (CAD/D), and Coordinate Geometry (COGO).

THIS MAP HAS BEEN GIVEN A FORMAL CERTIFICATION BY THE DIVISION OF TAXATION ON JANUARY 9, 2003, SIGNED BY SANTO C. DIDONATO, CTA AND ASSIGNED SERIAL NUMBER 811

TAX MAP
CITY OF TRENTON

MERCER COUNTY, NEW JERSEY

SCALE 1"=50' MARCH 2000

HARRY J. SYPNIEWSKI
NEW JERSEY LICENSED LAND SURVEYOR No. 20808
van note–harvey associates, p.c.
777 Alexander Road, Princeton, N.J. 08540

12TH TAX AREA

SHEET NO. 268

REVISIONS		
DATE	NAME	LIC. NO.

TRUE

TOWNSHIP OF HAMILTON
MERCER COUNTY

MUNICIPAL BOUNDARY

SHEET NO. 258

NORTH LOGAN AVE.

SOUTH LOGAN AVENUE

EAST STATE STREET

WILMAR ALLEY

MOHAWK ALLEY

CLEVELAND AVENUE

MC AVOY ALLEY

WILMAR ALLEY

WALNUT AVENUE

SHEET NO. 259

SHEET NO. 270

BLOCK LIMIT

SHEET NO. 268

26903 26904 26905 26906 26907 26902 26901

CHURCH OF LORD JESUS (EXEMPT)

CITY OF TRENTON (EXEMPT) 3.01 3.02 3.03 3.04 3.05 3 1

This sheet has been drawn using Computer Aided Drafting/Design, (CAD/D), and Coordinate Geometry (COGO).

THIS MAP HAS BEEN GIVEN A FORMAL CERTIFICATION BY THE DIVISION OF TAXATION ON JANUARY 9, 2003, SIGNED BY SANTO C. DIDONATO, CTA AND ASSIGNED SERIAL NUMBER 811

TAX MAP
CITY OF TRENTON

MERCER COUNTY, NEW JERSEY
SCALE 1"=50' MARCH 2000

HARRY J. SYPNIEWSKI
NEW JERSEY LICENSED LAND SURVEYOR No. 20808
van note–harvey associates, p.c.
777 Alexander Road, Princeton, N.J. 08540

12TH TAX AREA

SHEET NO. 269

REVISIONS		
DATE	NAME	LIC. NO.
7/27/09	Robert R. Heggan (ARH)	17775

TRUE

TOWNSHIP OF HAMILTON
MERCER COUNTY

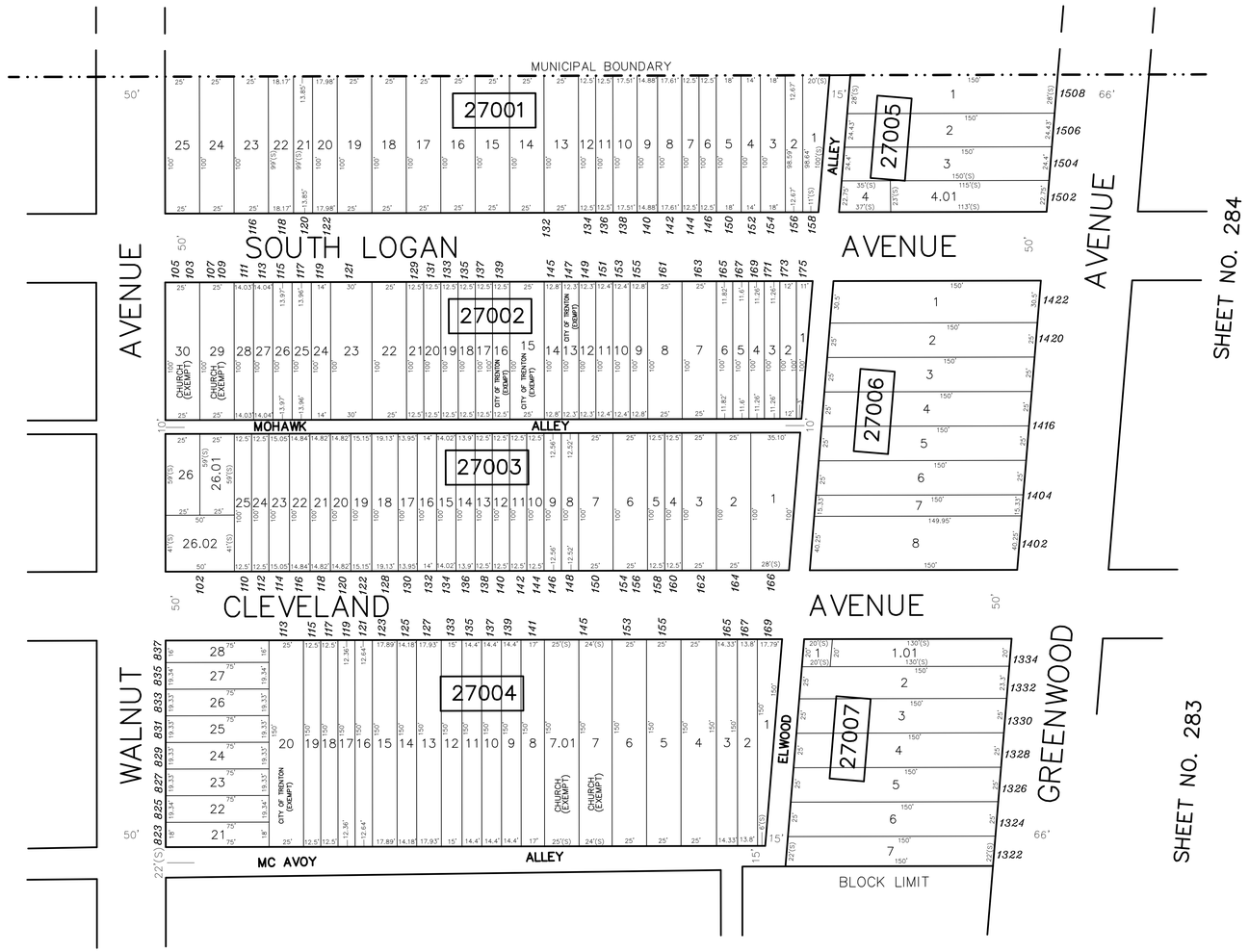

This sheet has been drawn using Computer Aided Drafting/Design, (CAD/D), and Coordinate Geometry (COGO).

THIS MAP HAS BEEN GIVEN A FORMAL CERTIFICATION BY THE DIVISION OF TAXATION ON JANUARY 9, 2003, SIGNED BY SANTO C. DIDONATO, CTA AND ASSIGNED SERIAL NUMBER 811

TAX MAP
CITY OF TRENTON

MERCER COUNTY, NEW JERSEY

SCALE 1"=50' MARCH 2000

HARRY J. SYPNIEWSKI
NEW JERSEY LICENSED LAND SURVEYOR No. 20808
van note–harvey associates, p.c.
777 Alexander Road, Princeton, N.J. 08540

12TH TAX AREA

SHEET NO. 270

REVISIONS		
DATE	NAME	LIC. NO.
4-15-03	HARRY J. SYPNIEWSKI	20808
7/27/09	Robert R. Heggan (ARH)	17775



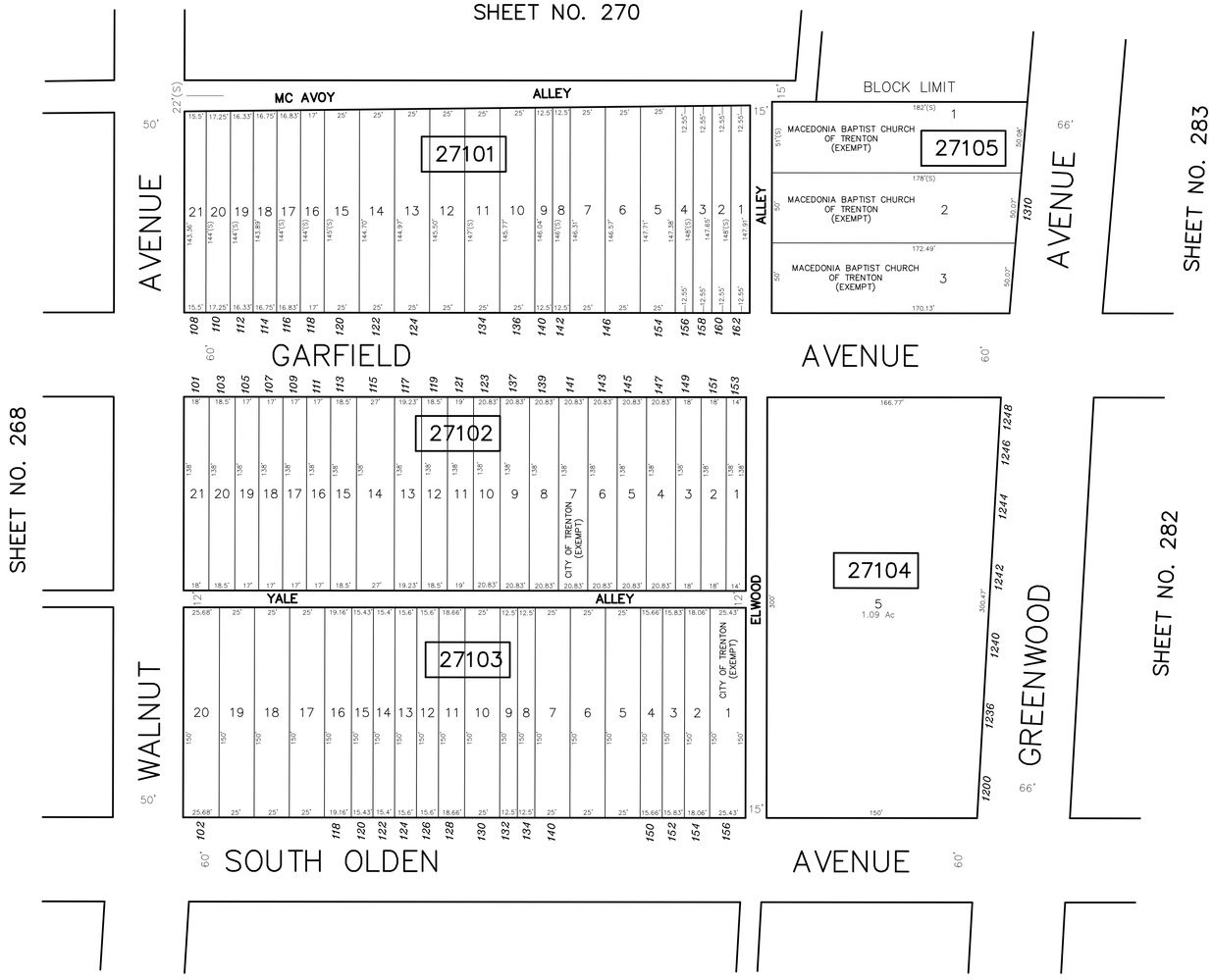

This sheet has been drawn using Computer Aided Drafting/Design, (CAD/D), and Coordinate Geometry (COGO).

THIS MAP HAS BEEN GIVEN A FORMAL CERTIFICATION BY THE DIVISION OF TAXATION ON JANUARY 9, 2003, SIGNED BY SANTO C. DiDONATO, CTA AND ASSIGNED SERIAL NUMBER 811

TAX MAP
CITY OF TRENTON

MERCER COUNTY, NEW JERSEY

SCALE 1"=50' MARCH 2000

HARRY J. SYPNIEWSKI
NEW JERSEY LICENSED LAND SURVEYOR No. 20808
van note-harvey associates, p.c.
777 Alexander Road, Princeton, N.J. 08540

12TH TAX AREA

SHEET NO. 271

REVISIONS		
DATE	NAME	LIC. NO.
08/23/04	Robert R. Heggan (ARH)	17775
09/15/08	Robert R. Heggan (ARH)	17775

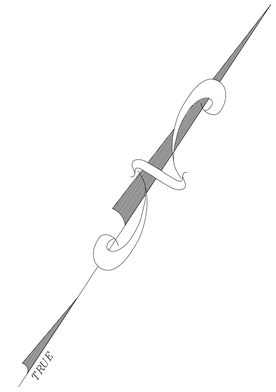

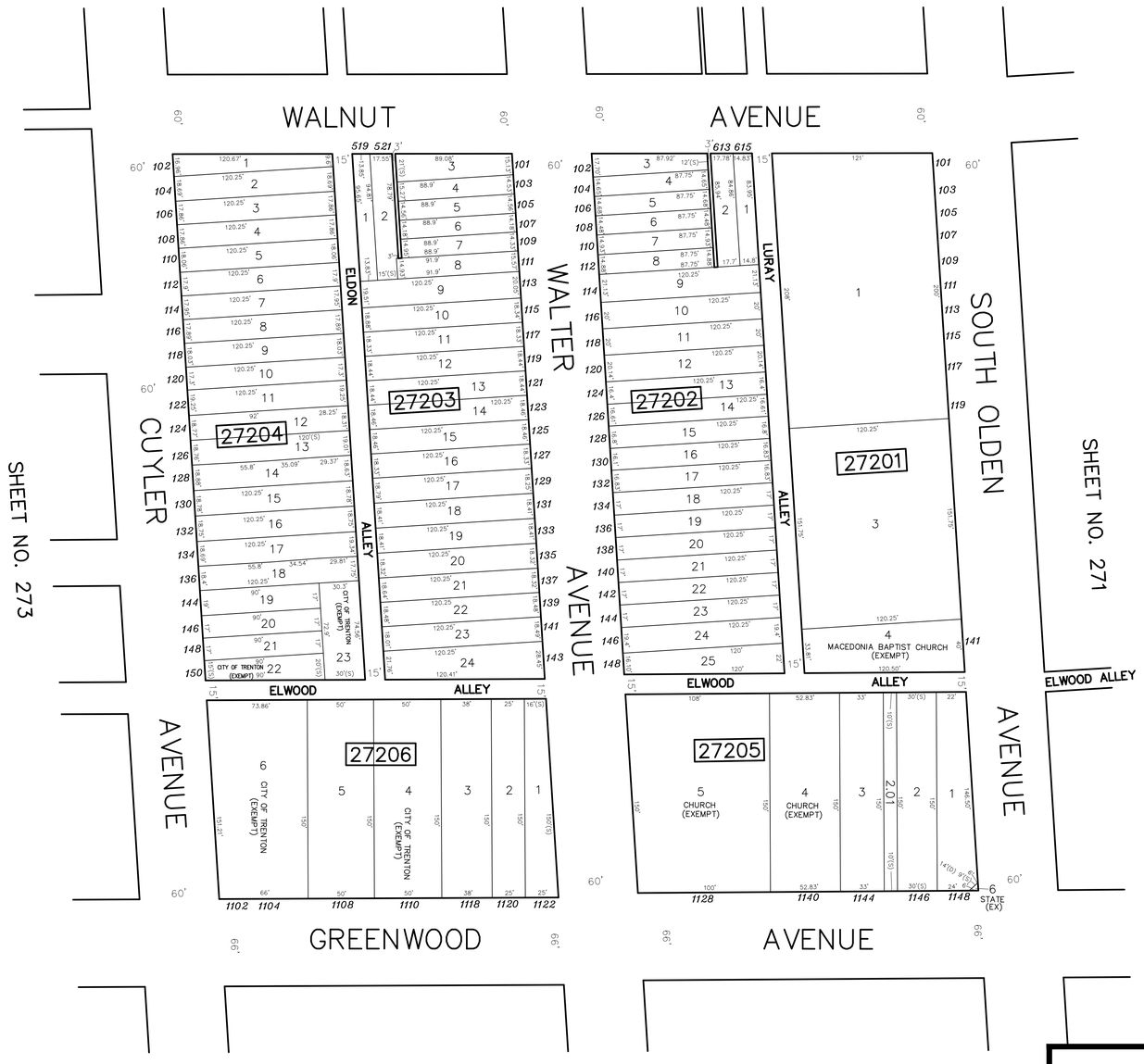

This sheet has been drawn using Computer Aided Drafting/Design, (CAD/D), and Coordinate Geometry (COGO).

THIS MAP HAS BEEN GIVEN A FORMAL CERTIFICATION BY THE DIVISION OF TAXATION ON JANUARY 9, 2003, SIGNED BY SANTO C. DiDONATO, CTA AND ASSIGNED SERIAL NUMBER 811

TAX MAP
CITY OF TRENTON

MERCER COUNTY, NEW JERSEY

SCALE 1"=50' MARCH 2000

HARRY J. SYPNIEWSKI
NEW JERSEY LICENSED LAND SURVEYOR No. 20808
van note–harvey associates, p.c.
777 Alexander Road, Princeton, N.J. 08540

ARH – COA#24GA27973300

12TH TAX AREA

SHEET NO. 272

REVISIONS		
DATE	NAME	LIC. NO.
08/23/04	Robert R. Heggan (ARH)	17775

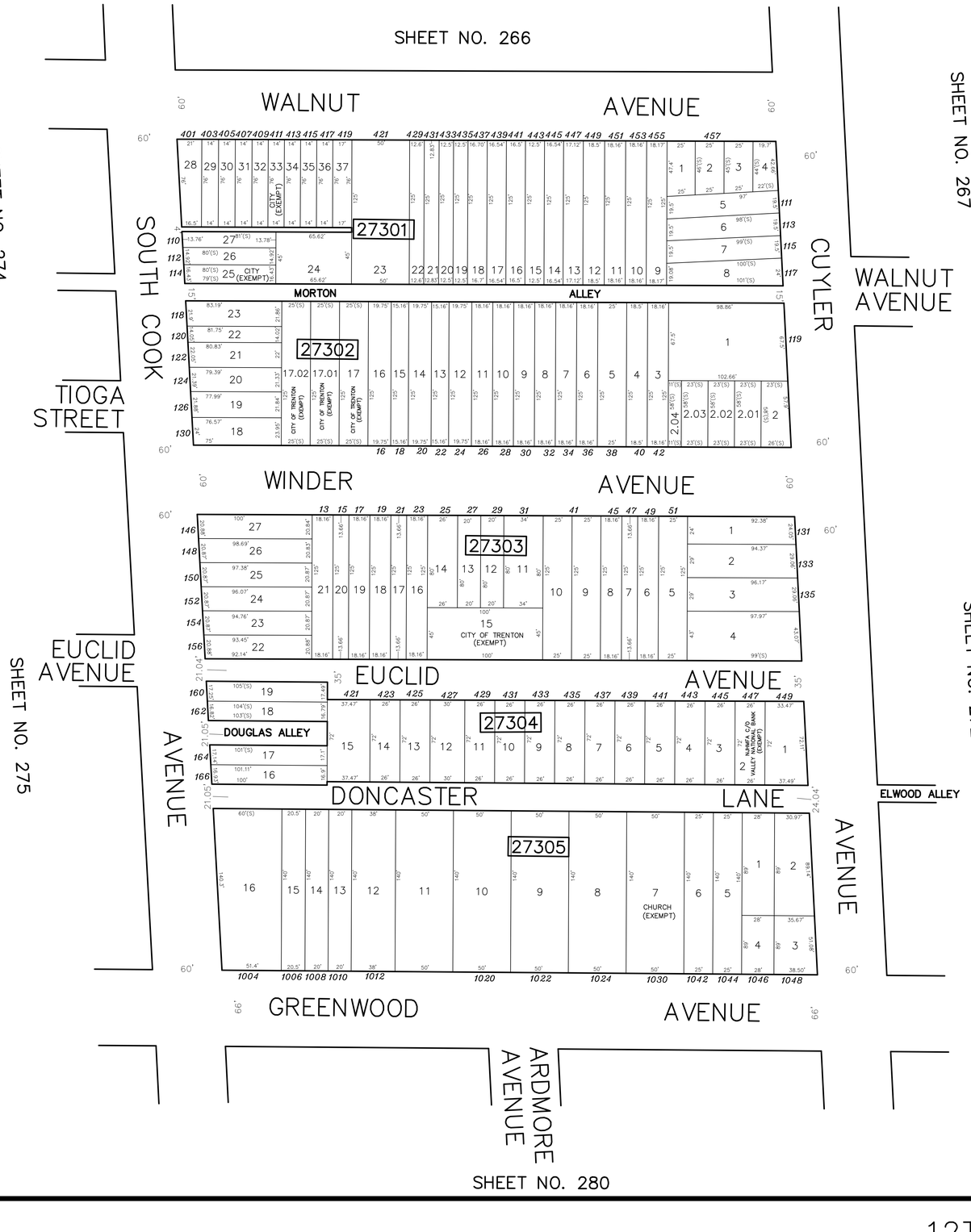

This sheet has been drawn using Computer Aided Drafting/Design, (CAD/D), and Coordinate Geometry (COGO).

THIS MAP HAS BEEN GIVEN A FORMAL CERTIFICATION BY THE DIVISION OF TAXATION ON JANUARY 9, 2003, SIGNED BY SANTO C. DiDONATO, CTA AND ASSIGNED SERIAL NUMBER 811

TAX MAP
CITY OF TRENTON

MERCER COUNTY, NEW JERSEY

SCALE 1"=50' MARCH 2000

HARRY J. SYPNIEWSKI
NEW JERSEY LICENSED LAND SURVEYOR No. 20808
van note–harvey associates, p.c.
777 Alexander Road, Princeton, N.J. 08540

ARH – COA#24GA27973300

12TH TAX AREA

SHEET NO. 273

REVISIONS		
DATE	NAME	LIC. NO.

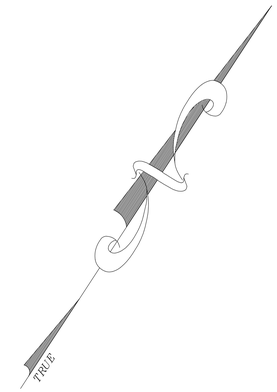

SHEET NO. 265

WALNUT AVENUE

SHEET NO. 276

HAMPTON AVENUE

SOUTH COOK AVENUE

SHEET NO. 273

MORTON ALLEY

TIOGA STREET

SHEET NO. 275

WINDER AVENUE

This sheet has been drawn using Computer Aided Drafting/Design, (CAD/D), and Coordinate Geometry (COGO).

THIS MAP HAS BEEN GIVEN A FORMAL CERTIFICATION BY THE DIVISION OF TAXATION ON JANUARY 9, 2003, SIGNED BY SANTO C. DIDONATO, CTA AND ASSIGNED SERIAL NUMBER 811

TAX MAP
CITY OF TRENTON

MERCER COUNTY, NEW JERSEY

SCALE 1"=50' MARCH 2000

HARRY J. SYPNIEWSKI
NEW JERSEY LICENSED LAND SURVEYOR No. 20808
van note–harvey associates, p.c.
777 Alexander Road, Princeton, N.J. 08540

12TH TAX AREA

SHEET NO. 274

REVISIONS		
DATE	NAME	LIC. NO.

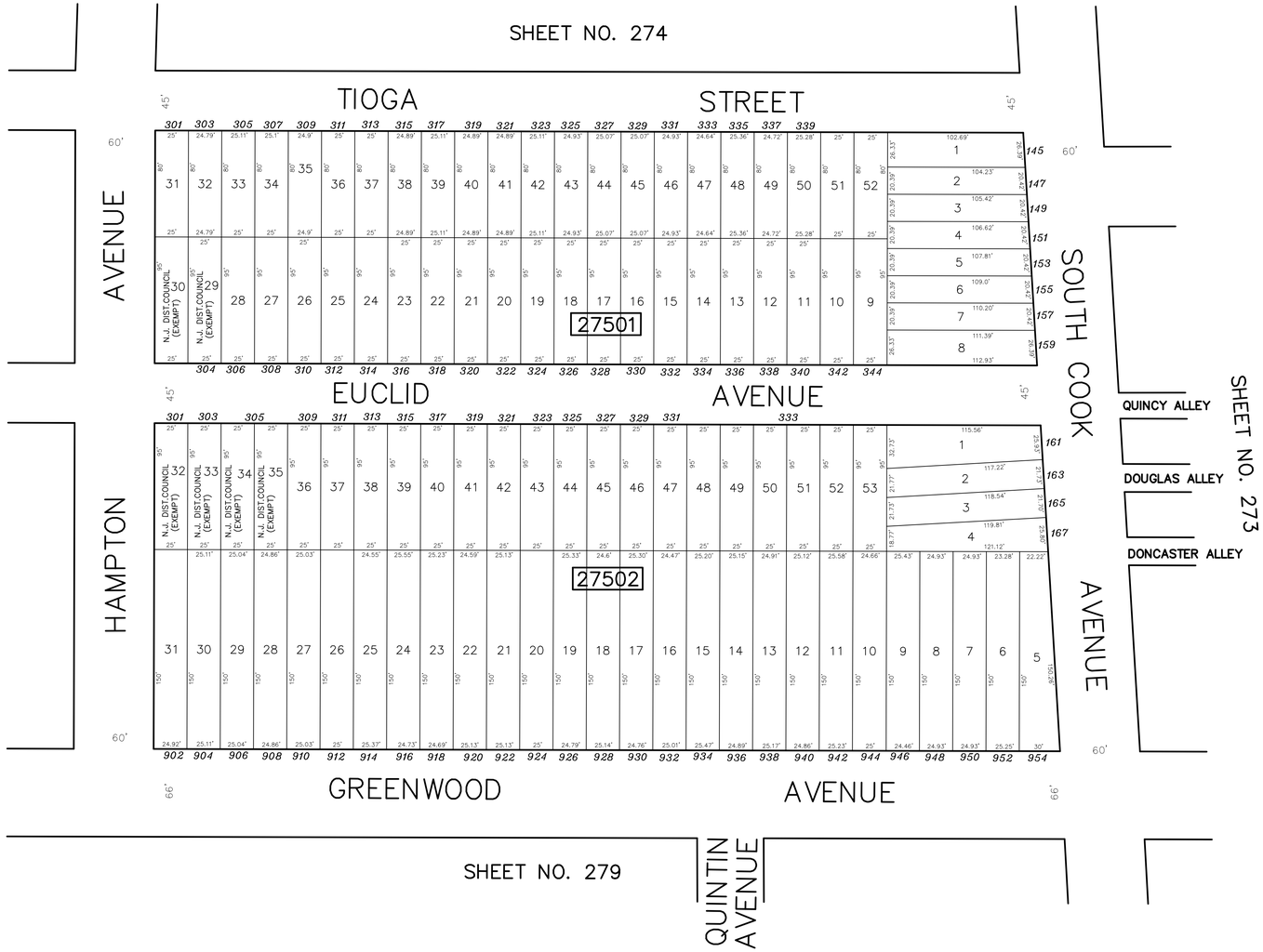

TRUE

This sheet has been drawn using Computer Aided Drafting/Design, (CAD/D), and Coordinate Geometry (COGO).

THIS MAP HAS BEEN GIVEN A FORMAL CERTIFICATION BY THE DIVISION OF TAXATION ON JANUARY 9, 2003, SIGNED BY SANTO C. DiDONATO, CTA AND ASSIGNED SERIAL NUMBER 811

TAX MAP
CITY OF TRENTON

MERCER COUNTY, NEW JERSEY

SCALE 1"=50' MARCH 2000

HARRY J. SYPNIEWSKI
NEW JERSEY LICENSED LAND SURVEYOR No. 20808
van note–harvey associates, p.c.
777 Alexander Road, Princeton, N.J. 08540

12TH TAX AREA

SHEET NO. 275

REVISIONS		
DATE	NAME	LIC. NO.

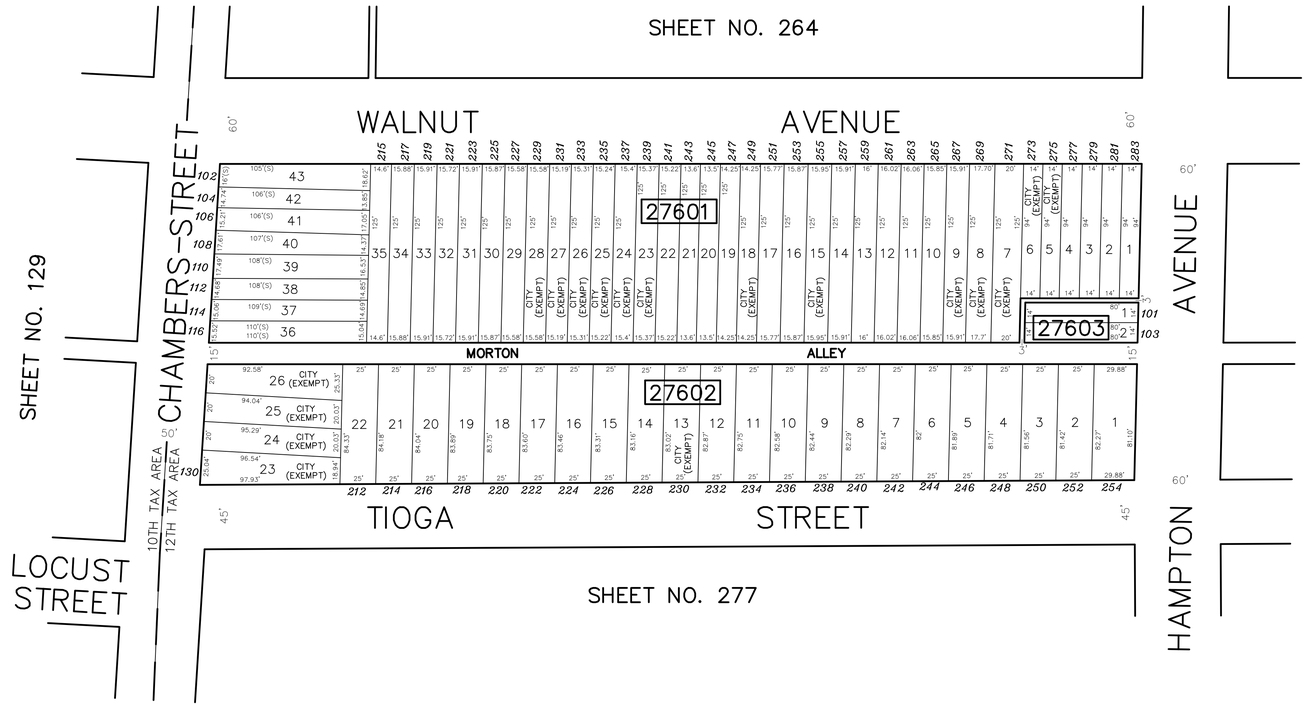

This sheet has been drawn using Computer Aided Drafting/Design, (CAD/D), and Coordinate Geometry (COGO).

THIS MAP HAS BEEN GIVEN A FORMAL CERTIFICATION BY THE DIVISION OF TAXATION ON JANUARY 9, 2003, SIGNED BY SANTO C. DiDONATO, CTA AND ASSIGNED SERIAL NUMBER 811

TAX MAP
CITY OF TRENTON

MERCER COUNTY, NEW JERSEY

SCALE 1"=50' MARCH 2000

HARRY J. SYPNIEWSKI
NEW JERSEY LICENSED LAND SURVEYOR No. 20808
van note–harvey associates, p.c.
777 Alexander Road, Princeton, N.J. 08540

12TH TAX AREA

SHEET NO. 276

REVISIONS		
DATE	NAME	LIC. NO.

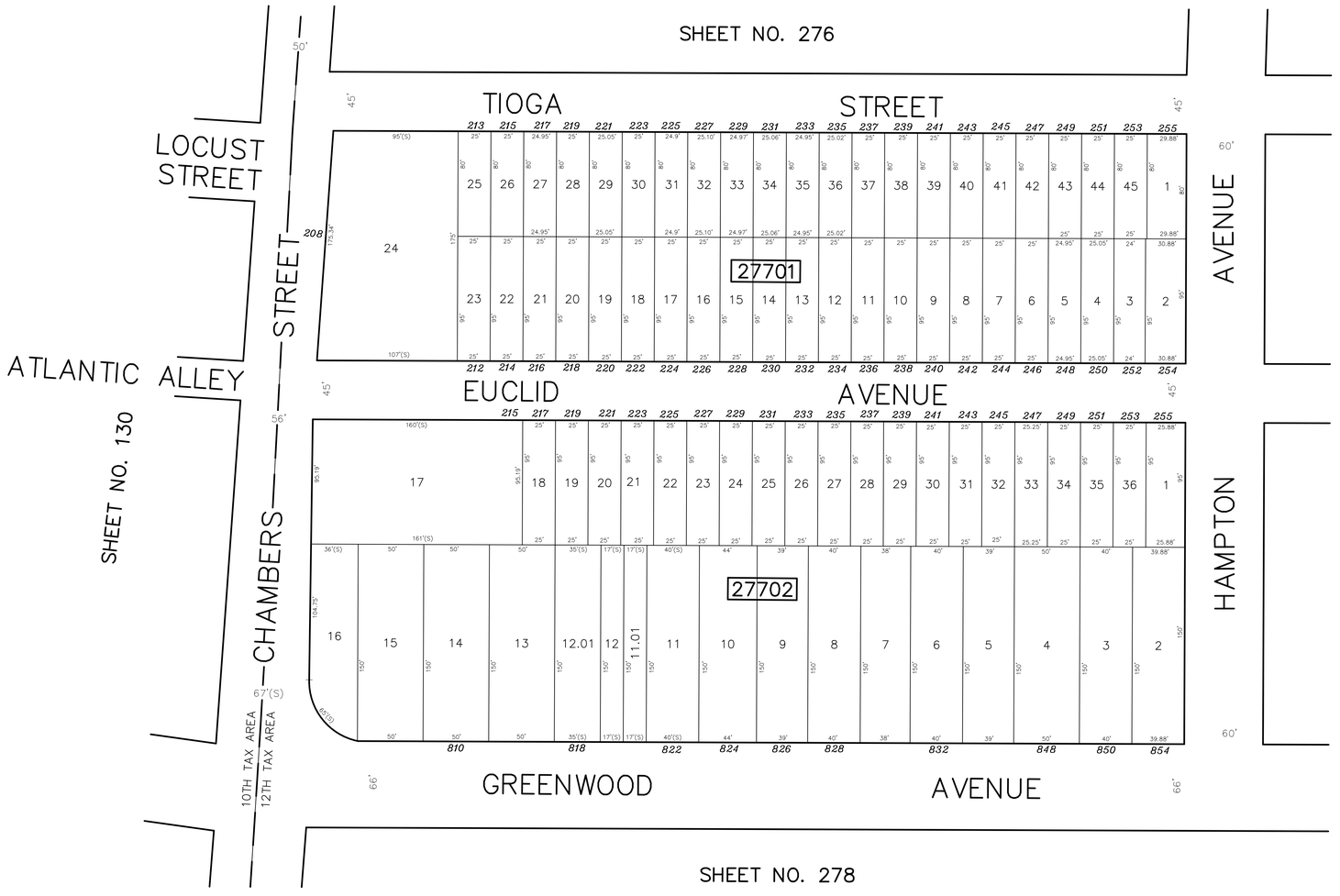

This sheet has been drawn using Computer Aided Drafting/Design, (CAD/D), and Coordinate Geometry (COGO).

THIS MAP HAS BEEN GIVEN A FORMAL CERTIFICATION BY THE DIVISION OF TAXATION ON JANUARY 9, 2003, SIGNED BY SANTO C. DIDONATO, CTA AND ASSIGNED SERIAL NUMBER 811

TAX MAP
CITY OF TRENTON

MERCER COUNTY, NEW JERSEY

SCALE 1"=50' MARCH 2000

HARRY J. SYPNIEWSKI
NEW JERSEY LICENSED LAND SURVEYOR No. 20808
van note–harvey associates, p.c.
777 Alexander Road, Princeton, N.J. 08540

REVISIONS		
DATE	NAME	LIC. NO.

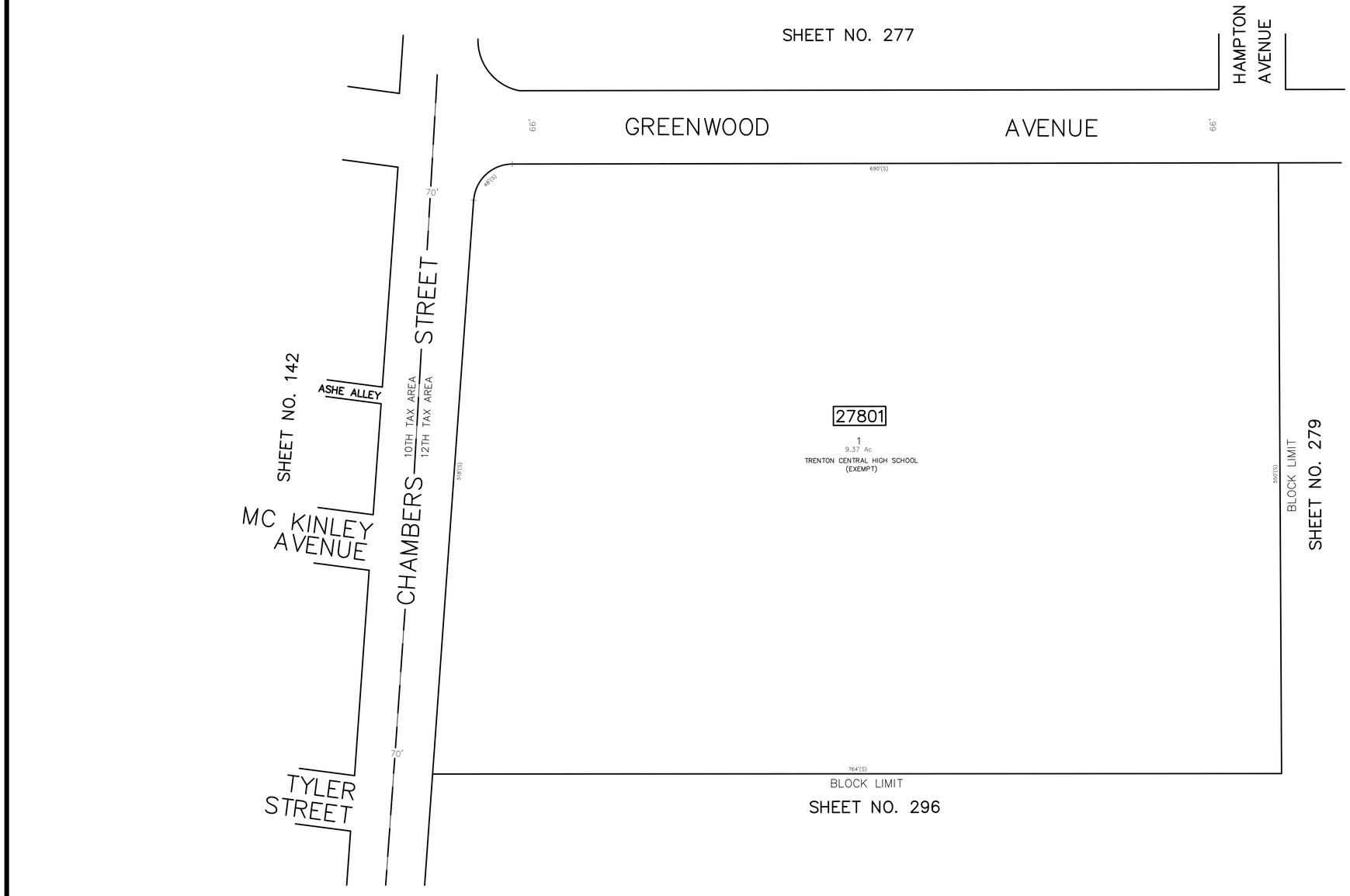

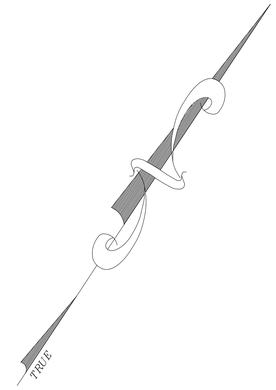

This sheet has been drawn using Computer Aided Drafting/Design, (CAD/D), and Coordinate Geometry (COGO).

THIS MAP HAS BEEN GIVEN A FORMAL CERTIFICATION BY THE DIVISION OF TAXATION ON JANUARY 9, 2003, SIGNED BY SANTO C. DiDONATO, CTA AND ASSIGNED SERIAL NUMBER 811

TAX MAP
CITY OF TRENTON

MERCER COUNTY, NEW JERSEY

SCALE 1"=50' MARCH 2000

HARRY J. SYPNIEWSKI
NEW JERSEY LICENSED LAND SURVEYOR No. 20808
van note–harvey associates, p.c.
777 Alexander Road, Princeton, N.J. 08540

12TH TAX AREA

SHEET NO. 278

REVISIONS		
DATE	NAME	LIC. NO.
09/15/08	Robert R. Heggan (ARH)	17775
06/11/13	Charles A. Atkinson (ARH)	33994

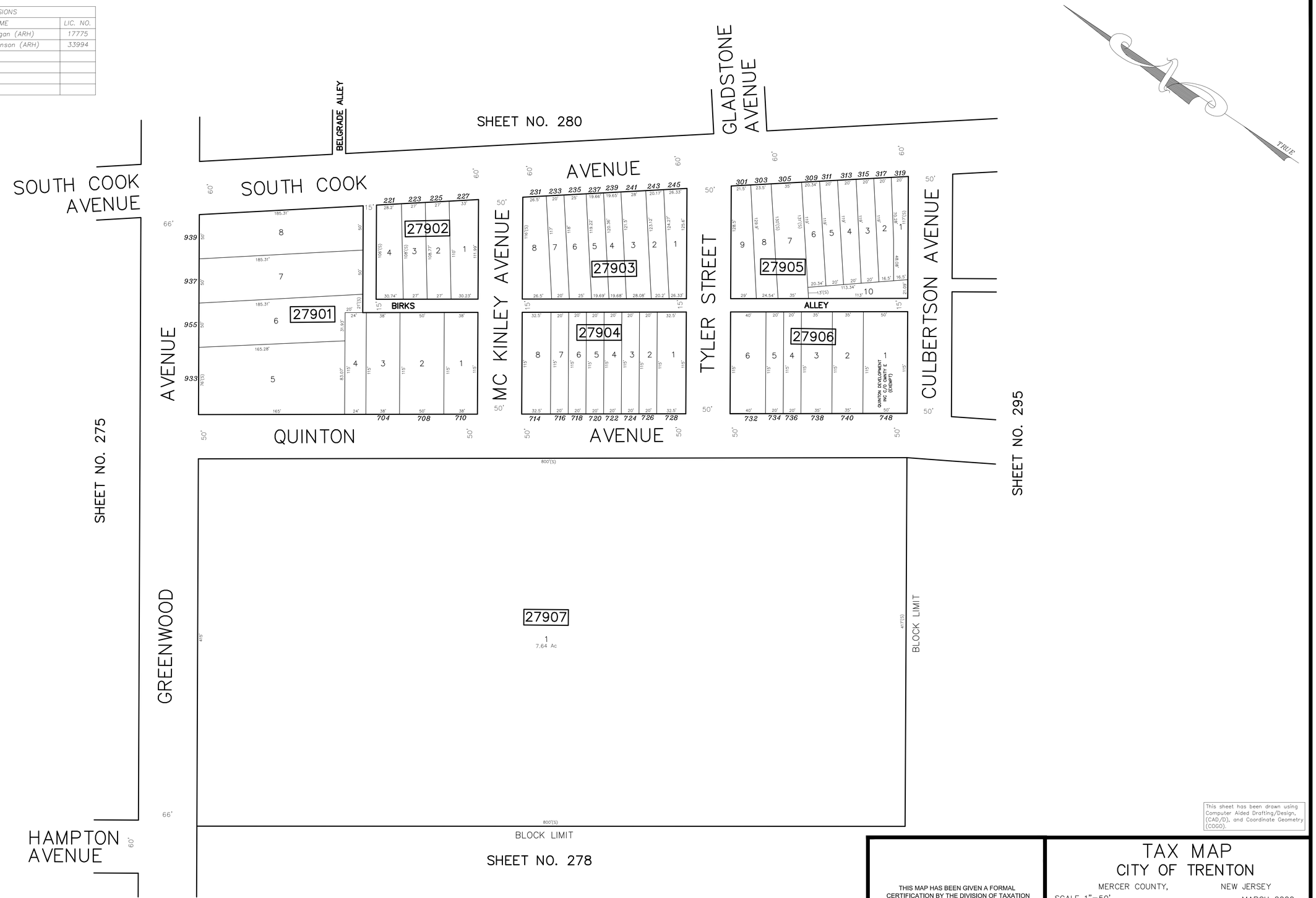

This sheet has been drawn using Computer Aided Drafting/Design, (CAD/D), and Coordinate Geometry (COGO).

THIS MAP HAS BEEN GIVEN A FORMAL CERTIFICATION BY THE DIVISION OF TAXATION ON JANUARY 9, 2003, SIGNED BY SANTO C. DiDONATO, CTA AND ASSIGNED SERIAL NUMBER 811

TAX MAP
CITY OF TRENTON

MERCER COUNTY, NEW JERSEY

SCALE 1"=50' MARCH 2000

HARRY J. SYPNIEWSKI

NEW JERSEY LICENSED LAND SURVEYOR No. 20808

van note–harvey associates, p.c.

777 Alexander Road, Princeton, N.J. 08540

ARH – COA#24GA27973300

12TH TAX AREA SHEET NO. 279

REVISIONS		
DATE	NAME	LIC. NO.

TRUE

SHEET NO. 281

CUYLER AVENUE

ARDMORE AVENUE

SOUTH COOK AVENUE

SHEET NO. 273

SHEET NO. 294

AVENUE

GREENWOOD

GLADSTONE

ALLEY

FRENCH

JEMISON

BELGRADE

BLOCK LIMIT

28001 28002 28003 28004 28005 28006 28007 28008 28009 28010

BIRKS ALLEY

MC KINLEY AVENUE

SHEET NO. 279

TYLER STREET

CULBERTSON AVENUE

This sheet has been drawn using Computer Aided Drafting/Design, (CAD/D), and Coordinate Geometry (COGO).

THIS MAP HAS BEEN GIVEN A FORMAL CERTIFICATION BY THE DIVISION OF TAXATION ON JANUARY 9, 2003, SIGNED BY SANTO C. DiDONATO, CTA AND ASSIGNED SERIAL NUMBER 811

TAX MAP
CITY OF TRENTON

MERCER COUNTY, NEW JERSEY

SCALE 1"=50' MARCH 2000

HARRY J. SYPNIEWSKI
NEW JERSEY LICENSED LAND SURVEYOR No. 20808
van note–harvey associates, p.c.
777 Alexander Road, Princeton, N.J. 08540

12TH TAX AREA

SHEET NO. 280

REVISIONS		
DATE	NAME	LIC. NO.
08/23/04	Robert R. Heggan (ARH)	17775



This sheet has been drawn using Computer Aided Drafting/Design, (CAD/D), and Coordinate Geometry (COGO).

THIS MAP HAS BEEN GIVEN A FORMAL CERTIFICATION BY THE DIVISION OF TAXATION ON JANUARY 9, 2003, SIGNED BY SANTO C. DIDONATO, CTA AND ASSIGNED SERIAL NUMBER 811

TAX MAP
CITY OF TRENTON

MERCER COUNTY, NEW JERSEY

SCALE 1"=50' MARCH 2000

HARRY J. SYPNIEWSKI
NEW JERSEY LICENSED LAND SURVEYOR No. 20808
van note–harvey associates, p.c.
777 Alexander Road, Princeton, N.J. 08540

ARH – COA#24GA27973300

12TH TAX AREA

SHEET NO. 281

REVISIONS		
DATE	NAME	LIC. NO.

TRUE

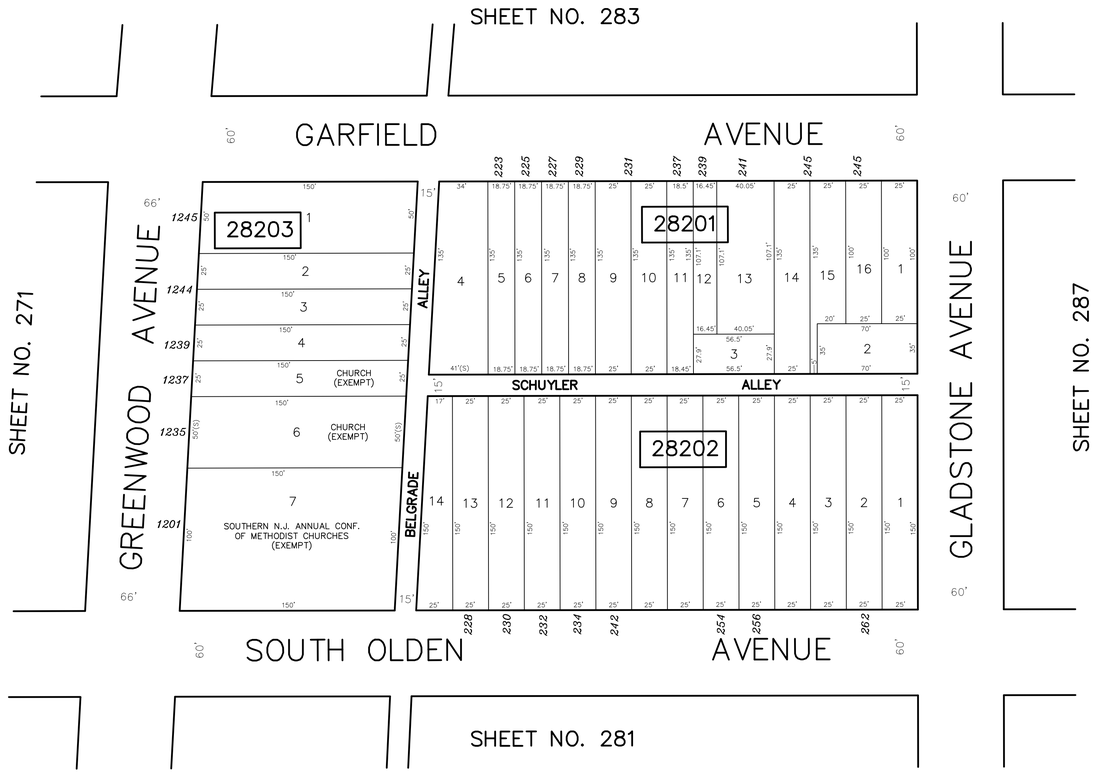

This sheet has been drawn using Computer Aided Drafting/Design, (CAD/D), and Coordinate Geometry (COGO).

THIS MAP HAS BEEN GIVEN A FORMAL CERTIFICATION BY THE DIVISION OF TAXATION ON JANUARY 9, 2003, SIGNED BY SANTO C. DiDONATO, CTA AND ASSIGNED SERIAL NUMBER 811

TAX MAP
CITY OF TRENTON

MERCER COUNTY, NEW JERSEY

SCALE 1"=50' MARCH 2000

HARRY J. SYPNIEWSKI
NEW JERSEY LICENSED LAND SURVEYOR No. 20808
van note-harvey associates, p.c.
777 Alexander Road, Princeton, N.J. 08540

12TH TAX AREA

SHEET NO. 282

REVISIONS		
DATE	NAME	LIC. NO.

TRUE

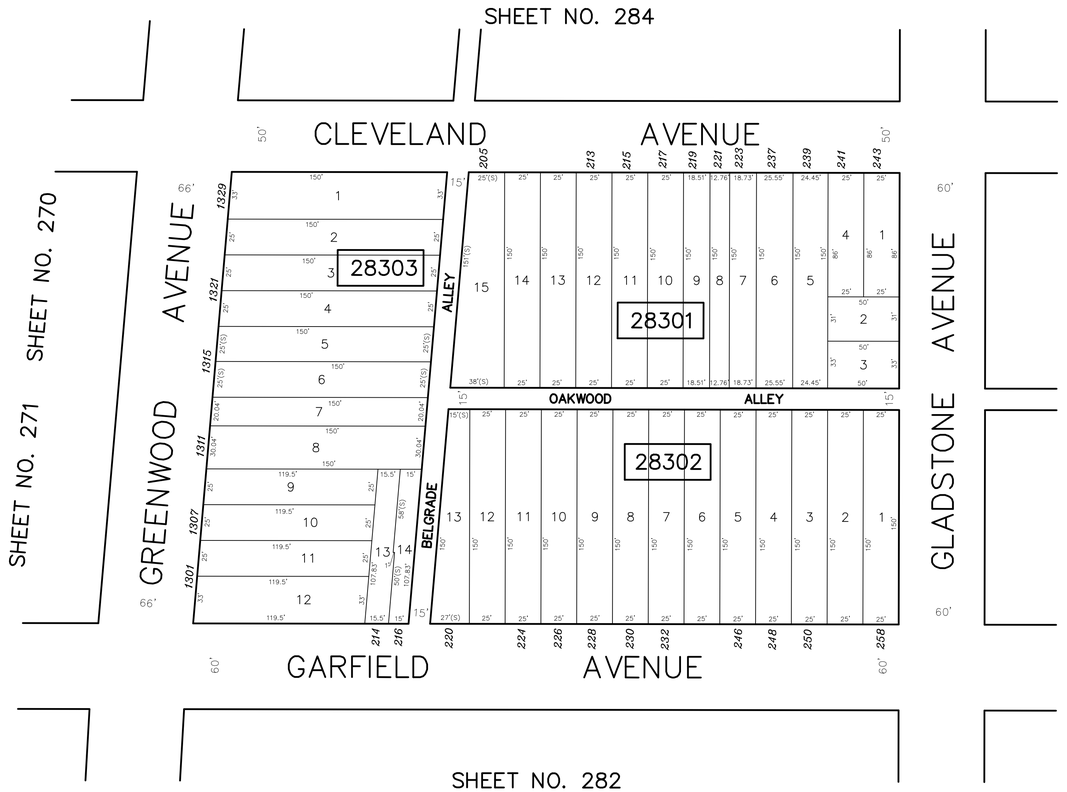

This sheet has been drawn using Computer Aided Drafting/Design, (CAD/D), and Coordinate Geometry (COGO).

THIS MAP HAS BEEN GIVEN A FORMAL CERTIFICATION BY THE DIVISION OF TAXATION ON JANUARY 9, 2003, SIGNED BY SANTO C. DiDONATO, CTA AND ASSIGNED SERIAL NUMBER 811

TAX MAP
CITY OF TRENTON

MERCER COUNTY, NEW JERSEY
SCALE 1"=50' MARCH 2000

HARRY J. SYPNIEWSKI
NEW JERSEY LICENSED LAND SURVEYOR No. 20808
van note–harvey associates, p.c.
777 Alexander Road, Princeton, N.J. 08540

REVISIONS		
DATE	NAME	LIC. NO.
04/16/2020	CHARLES E. ADAMSON	42627

TRUE

TOWNSHIP OF HAMILTON
MERCER COUNTY

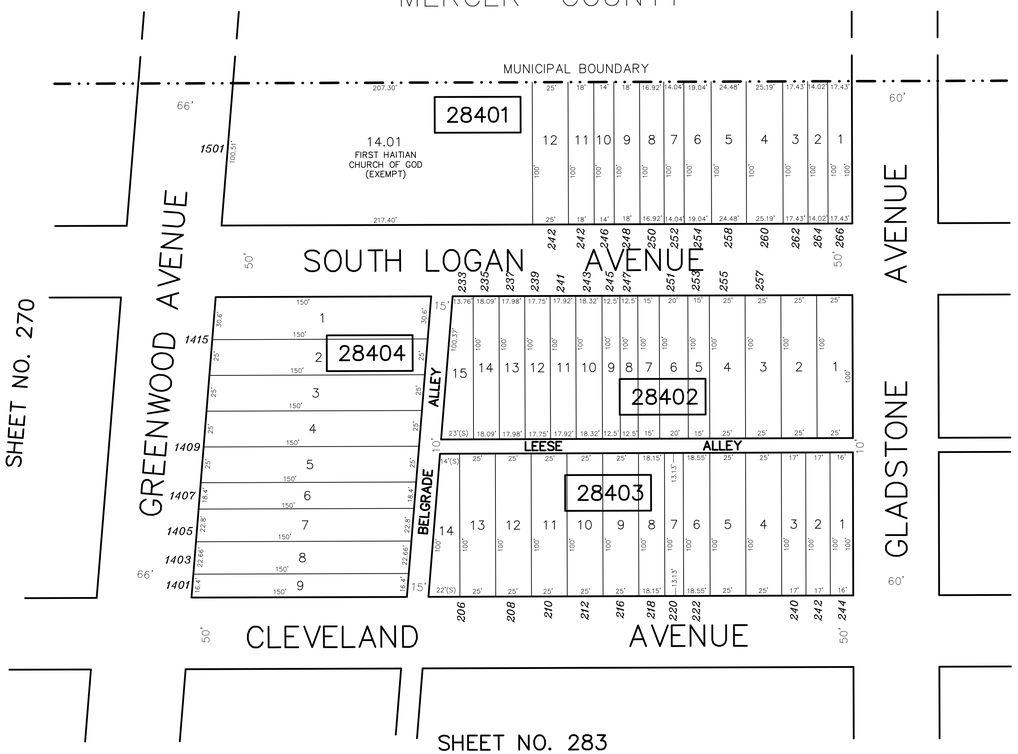

This sheet has been drawn using Computer Aided Drafting/Design, (CAD/D), and Coordinate Geometry (COGO).

THIS MAP HAS BEEN GIVEN A FORMAL CERTIFICATION BY THE DIVISION OF TAXATION ON JANUARY 9, 2003, SIGNED BY SANTO C. DiDONATO, CTA AND ASSIGNED SERIAL NUMBER 811

TAX MAP
CITY OF TRENTON

MERCER COUNTY, NEW JERSEY
SCALE 1"=50' MARCH 2000

HARRY J. SYPNIEWSKI
NEW JERSEY LICENSED LAND SURVEYOR No. 20808
van note-harvey associates, p.c.
777 Alexander Road, Princeton, N.J. 08540

12TH TAX AREA

SHEET NO. 284

REVISIONS		
DATE	NAME	LIC. NO.

TRUE

TOWNSHIP OF HAMILTON
MERCER COUNTY

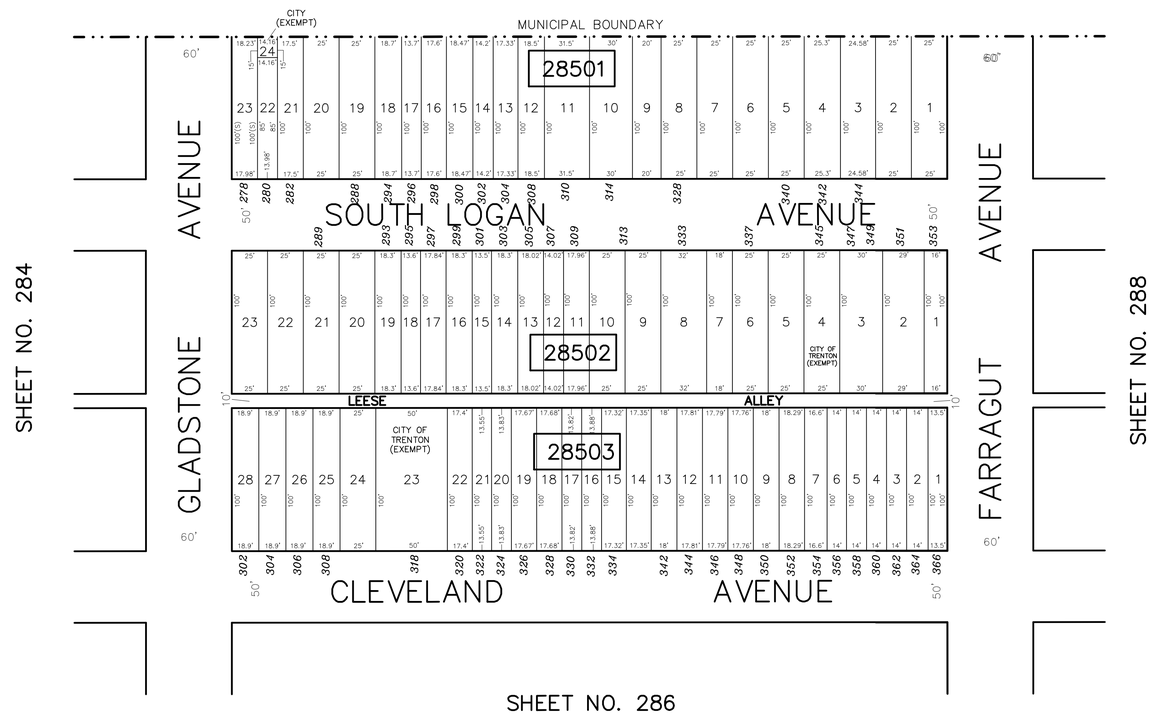

This sheet has been drawn using Computer Aided Drafting/Design, (CAD/D), and Coordinate Geometry (COGO).

THIS MAP HAS BEEN GIVEN A FORMAL CERTIFICATION BY THE DIVISION OF TAXATION ON JANUARY 9, 2003, SIGNED BY SANTO C. DIDONATO, CTA AND ASSIGNED SERIAL NUMBER 811

TAX MAP
CITY OF TRENTON

MERCER COUNTY, NEW JERSEY

SCALE 1"=50' MARCH 2000

HARRY J. SYPNIEWSKI
NEW JERSEY LICENSED LAND SURVEYOR No. 20808
van note–harvey associates, p.c.
777 Alexander Road, Princeton, N.J. 08540

12TH TAX AREA

SHEET NO. 285

REVISIONS		
DATE	NAME	LIC. NO.

TRUE

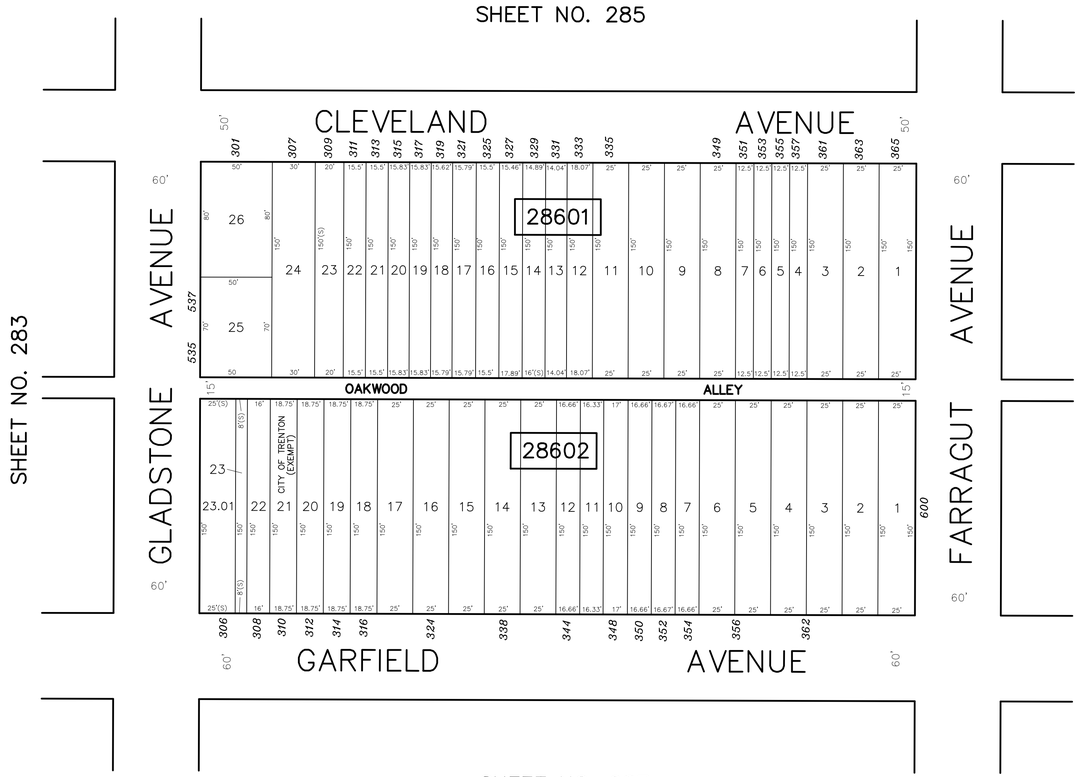

This sheet has been drawn using Computer Aided Drafting/Design, (CAD/D), and Coordinate Geometry (COGO).

THIS MAP HAS BEEN GIVEN A FORMAL CERTIFICATION BY THE DIVISION OF TAXATION ON JANUARY 9, 2003, SIGNED BY SANTO C. DIDONATO, CTA AND ASSIGNED SERIAL NUMBER 811

TAX MAP
CITY OF TRENTON

MERCER COUNTY, NEW JERSEY

SCALE 1"=50' MARCH 2000

HARRY J. SYPNIEWSKI
NEW JERSEY LICENSED LAND SURVEYOR No. 20808
van note–harvey associates, p.c.
777 Alexander Road, Princeton, N.J. 08540

12TH TAX AREA

SHEET NO. 286

REVISIONS		
DATE	NAME	LIC. NO.

TRUE

SHEET NO. 286

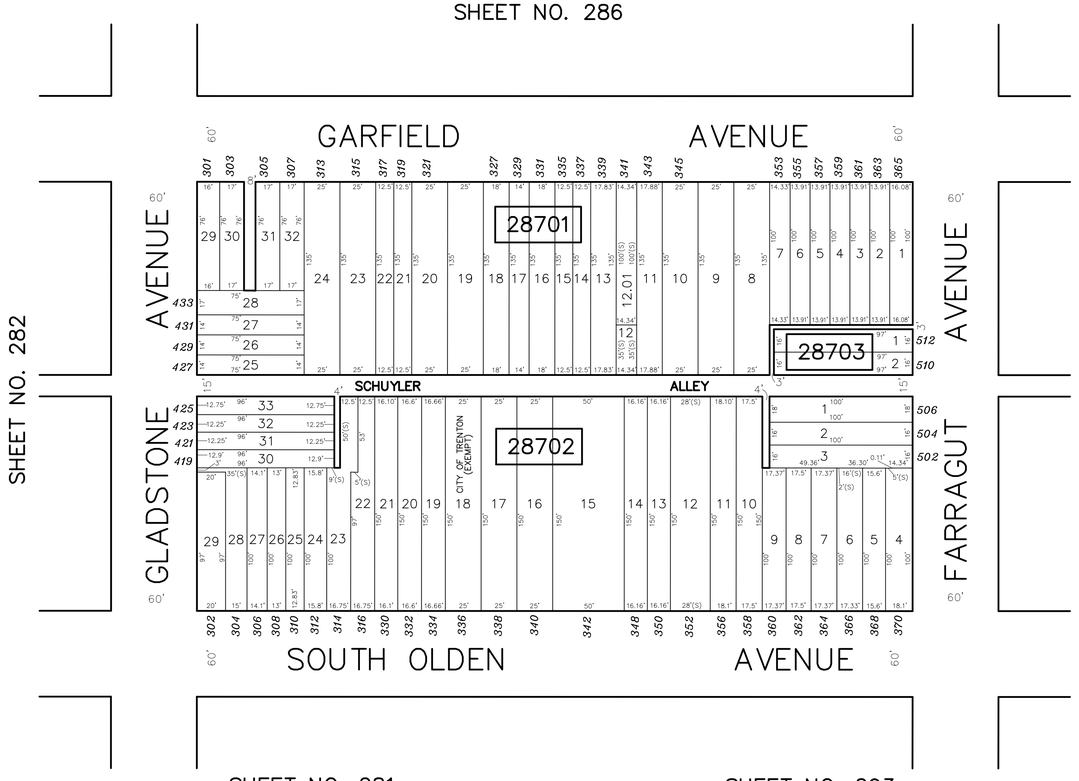

SHEET NO. 282

SHEET NO. 290

SHEET NO. 281

SHEET NO. 293

This sheet has been drawn using Computer Aided Drafting/Design, (CAD/D), and Coordinate Geometry (COGO).

THIS MAP HAS BEEN GIVEN A FORMAL CERTIFICATION BY THE DIVISION OF TAXATION ON JANUARY 9, 2003, SIGNED BY SANTO C. DIDONATO, CTA AND ASSIGNED SERIAL NUMBER 811

TAX MAP
CITY OF TRENTON

MERCER COUNTY, NEW JERSEY

SCALE 1"=50' MARCH 2000

HARRY J. SYPNIEWSKI
NEW JERSEY LICENSED LAND SURVEYOR No. 20808
van note–harvey associates, p.c.
777 Alexander Road, Princeton, N.J. 08540

12TH TAX AREA

SHEET NO. 287

REVISIONS		
DATE	NAME	LIC. NO.
01/22/10	Robert R. Heggan (ARH)	17775

TRUE

TOWNSHIP OF HAMILTON
MERCER COUNTY

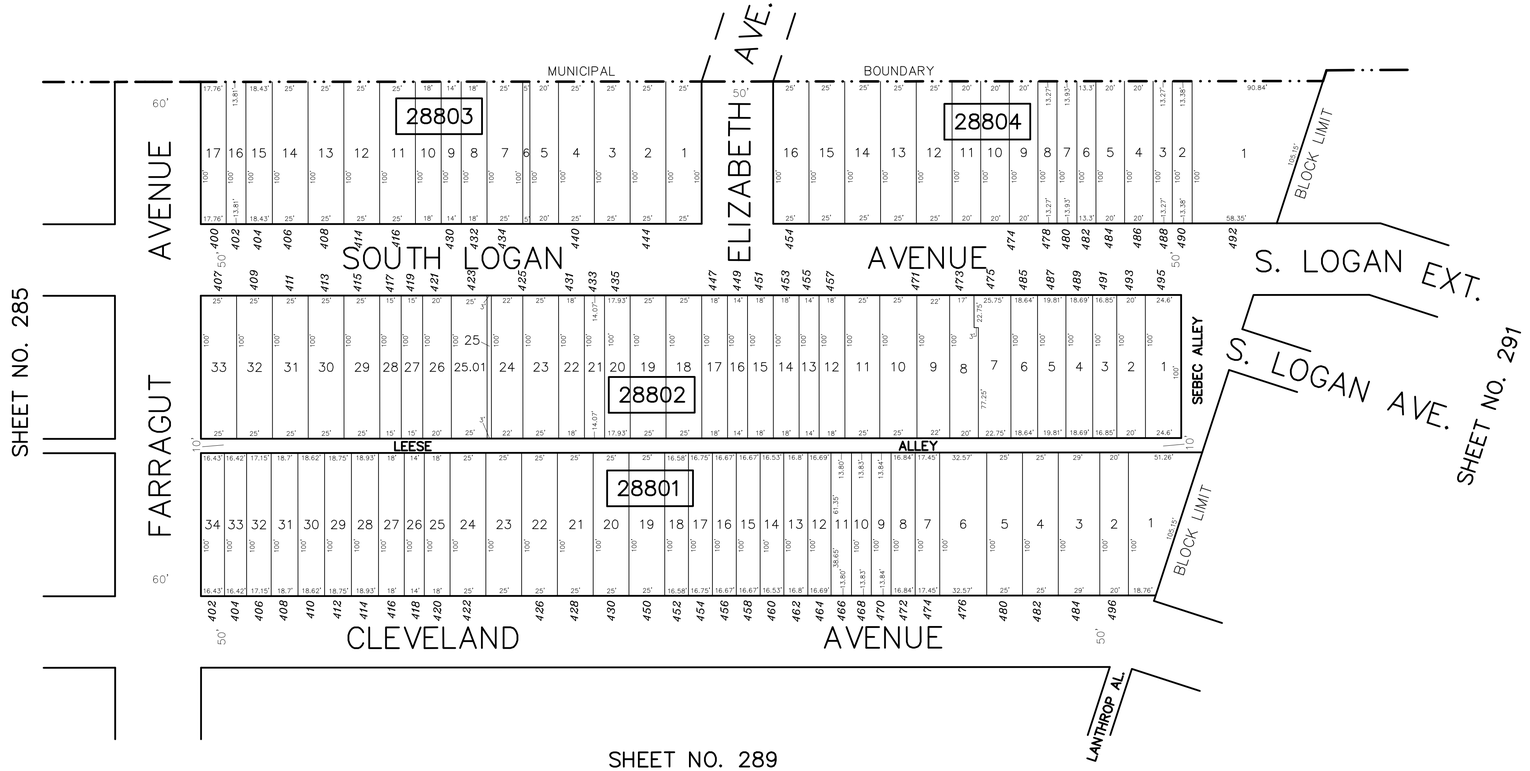

This sheet has been drawn using Computer Aided Drafting/Design, (CAD/D), and Coordinate Geometry (COGO).

THIS MAP HAS BEEN GIVEN A FORMAL CERTIFICATION BY THE DIVISION OF TAXATION ON JANUARY 9, 2003, SIGNED BY SANTO C. DIDONATO, CTA AND ASSIGNED SERIAL NUMBER 811

TAX MAP
CITY OF TRENTON

MERCER COUNTY, NEW JERSEY

SCALE 1"=50' MARCH 2000

HARRY J. SYPNIEWSKI
NEW JERSEY LICENSED LAND SURVEYOR No. 20808
van note–harvey associates, p.c.
777 Alexander Road, Princeton, N.J. 08540

ARH – COA#24GA27973300

12TH TAX AREA

SHEET NO. 288

REVISIONS		
DATE	NAME	LIC. NO.

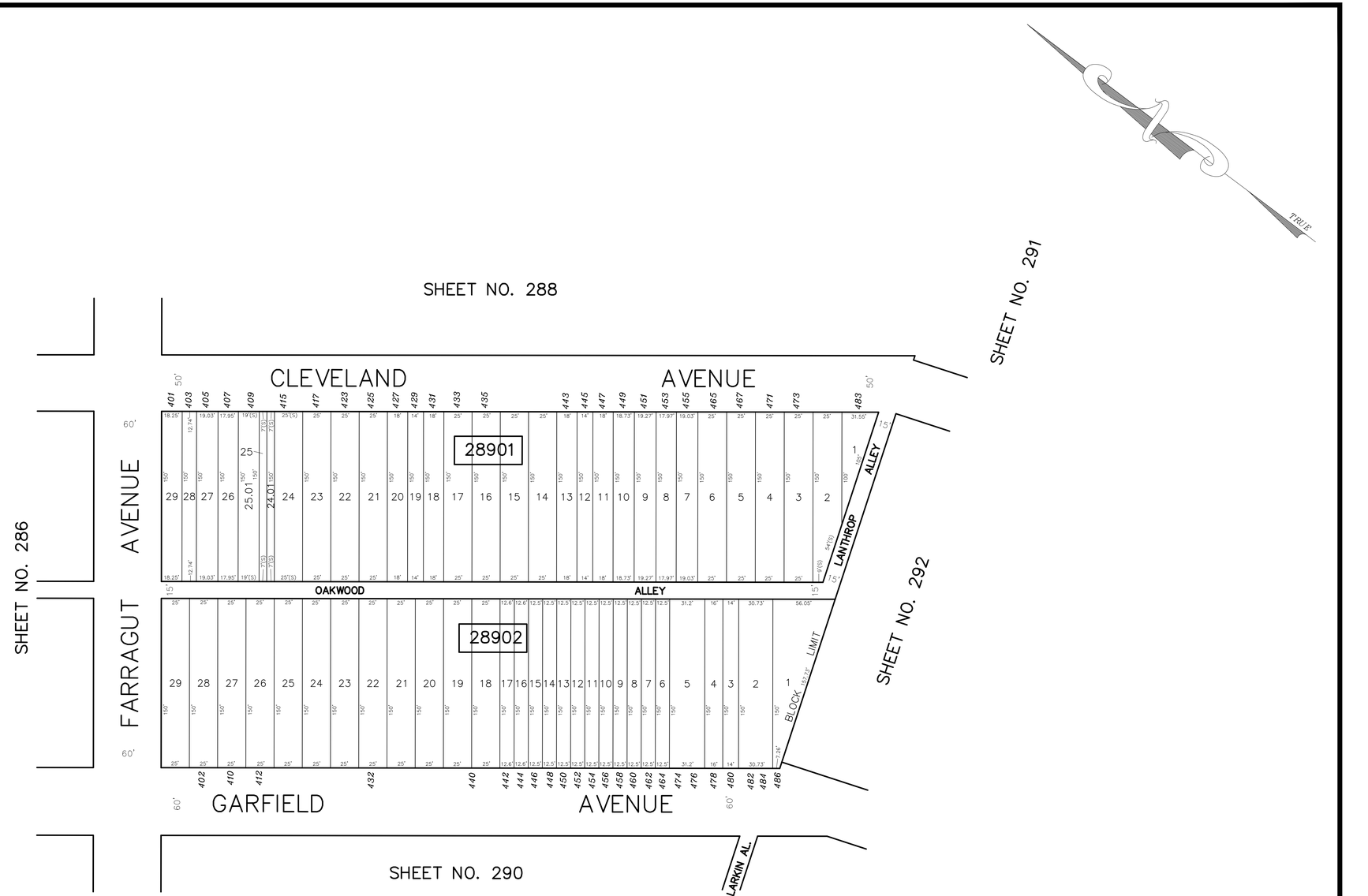

This sheet has been drawn using Computer Aided Drafting/Design, (CAD/D), and Coordinate Geometry (COGO).

THIS MAP HAS BEEN GIVEN A FORMAL CERTIFICATION BY THE DIVISION OF TAXATION ON JANUARY 9, 2003, SIGNED BY SANTO C. DiDONATO, CTA AND ASSIGNED SERIAL NUMBER 811

TAX MAP
CITY OF TRENTON

MERCER COUNTY, NEW JERSEY

SCALE 1"=50' MARCH 2000

HARRY J. SYPNIEWSKI
NEW JERSEY LICENSED LAND SURVEYOR No. 20808
van note-harvey associates, p.c.
777 Alexander Road, Princeton, N.J. 08540

12TH TAX AREA

SHEET NO. 289

REVISIONS		
DATE	NAME	LIC. NO.

TRUE

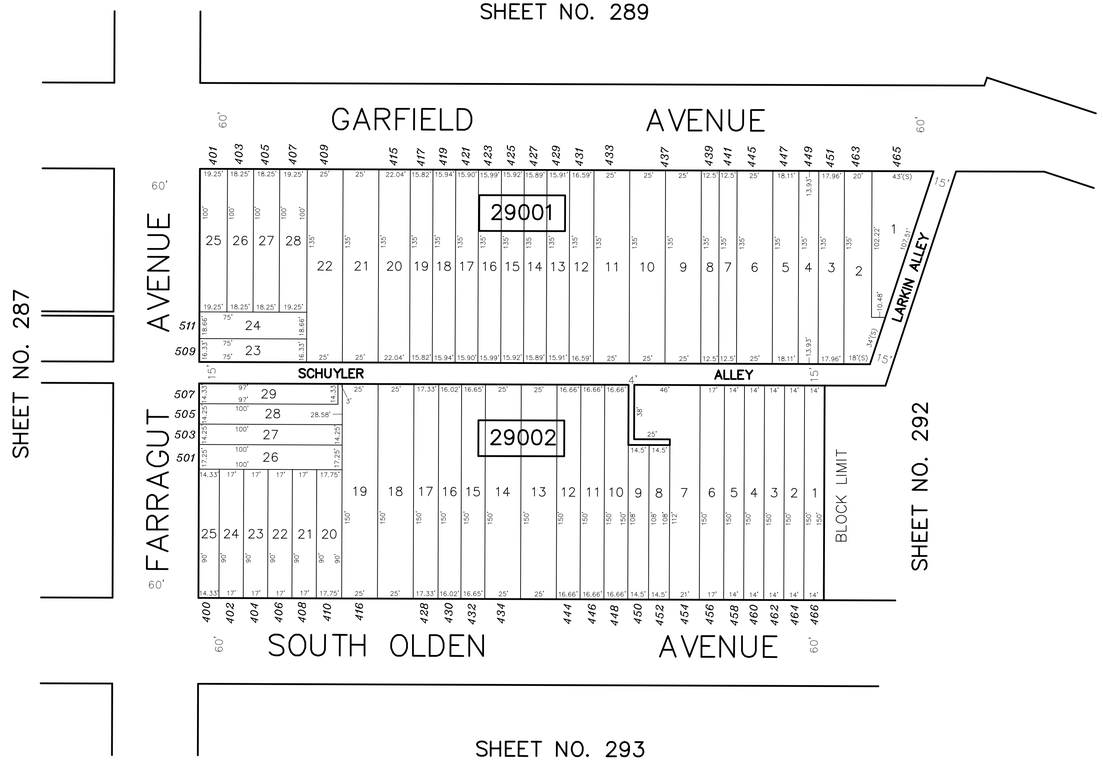

This sheet has been drawn using Computer Aided Drafting/Design, (CAD/D), and Coordinate Geometry (COGO).

THIS MAP HAS BEEN GIVEN A FORMAL CERTIFICATION BY THE DIVISION OF TAXATION ON JANUARY 9, 2003, SIGNED BY SANTO C. DiDONATO, CTA AND ASSIGNED SERIAL NUMBER 811

TAX MAP
CITY OF TRENTON

MERCER COUNTY, NEW JERSEY

SCALE 1"=50' MARCH 2000

HARRY J. SYPNIEWSKI
NEW JERSEY LICENSED LAND SURVEYOR No. 20808
van note–harvey associates, p.c.
777 Alexander Road, Princeton, N.J. 08540

12TH TAX AREA

SHEET NO. 290

REVISIONS		
DATE	NAME	LIC. NO.

TRUE

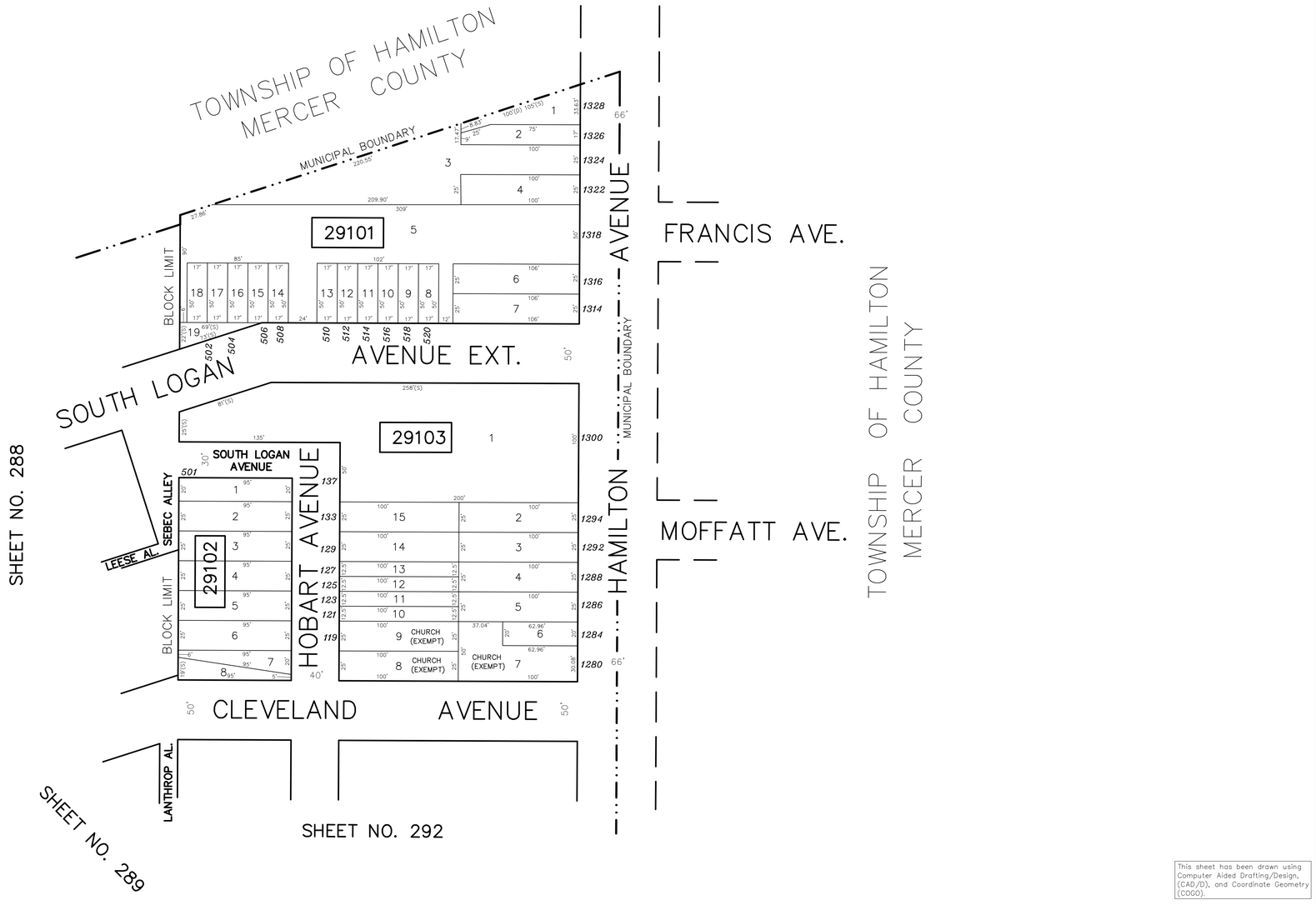

This sheet has been drawn using Computer Aided Drafting/Design, (CAD/D), and Coordinate Geometry (COGO).

THIS MAP HAS BEEN GIVEN A FORMAL CERTIFICATION BY THE DIVISION OF TAXATION ON JANUARY 9, 2003, SIGNED BY SANTO C. DiDONATO, CTA AND ASSIGNED SERIAL NUMBER 811

TAX MAP
CITY OF TRENTON

MERCER COUNTY, NEW JERSEY

SCALE 1"=50' MARCH 2000

HARRY J. SYPNIEWSKI
NEW JERSEY LICENSED LAND SURVEYOR No. 20808
van note–harvey associates, p.c.
777 Alexander Road, Princeton, N.J. 08540

12TH TAX AREA

SHEET NO. 291

REVISIONS		
DATE	NAME	LIC. NO.

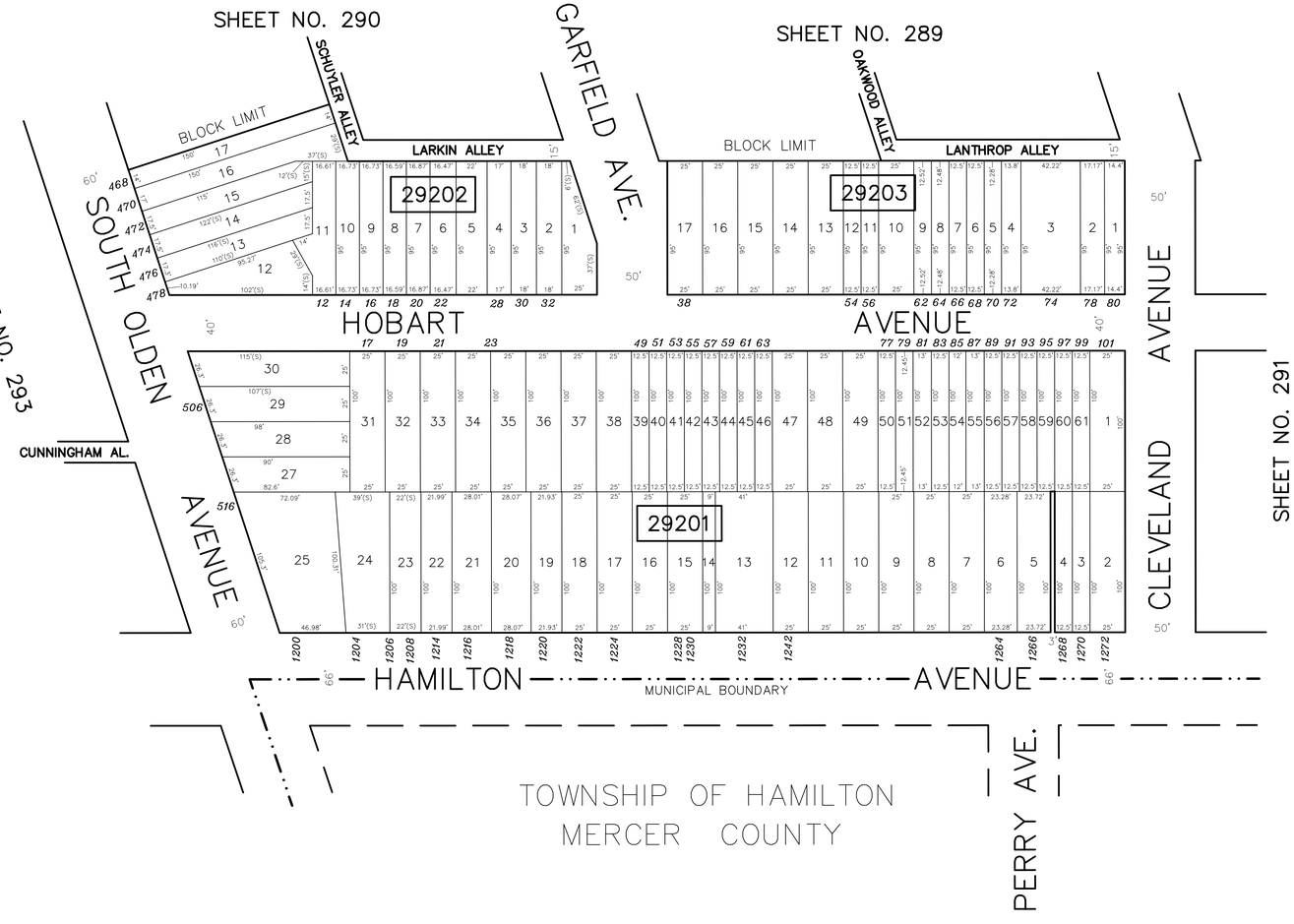

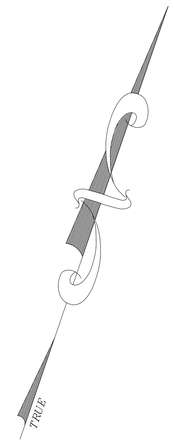

This sheet has been drawn using Computer Aided Drafting/Design, (CAD/D), and Coordinate Geometry (COGO).

THIS MAP HAS BEEN GIVEN A FORMAL CERTIFICATION BY THE DIVISION OF TAXATION ON JANUARY 9, 2003, SIGNED BY SANTO C. DIDONATO, CTA AND ASSIGNED SERIAL NUMBER 811

TAX MAP
CITY OF TRENTON

MERCER COUNTY, NEW JERSEY

SCALE 1"=50' MARCH 2000

HARRY J. SYPNIEWSKI
NEW JERSEY LICENSED LAND SURVEYOR No. 20808
van note–harvey associates, p.c.
777 Alexander Road, Princeton, N.J. 08540

12TH TAX AREA

SHEET NO. 292

REVISIONS		
DATE	NAME	LIC. NO.
08/23/04	Robert R. Heggan (ARH)	17775

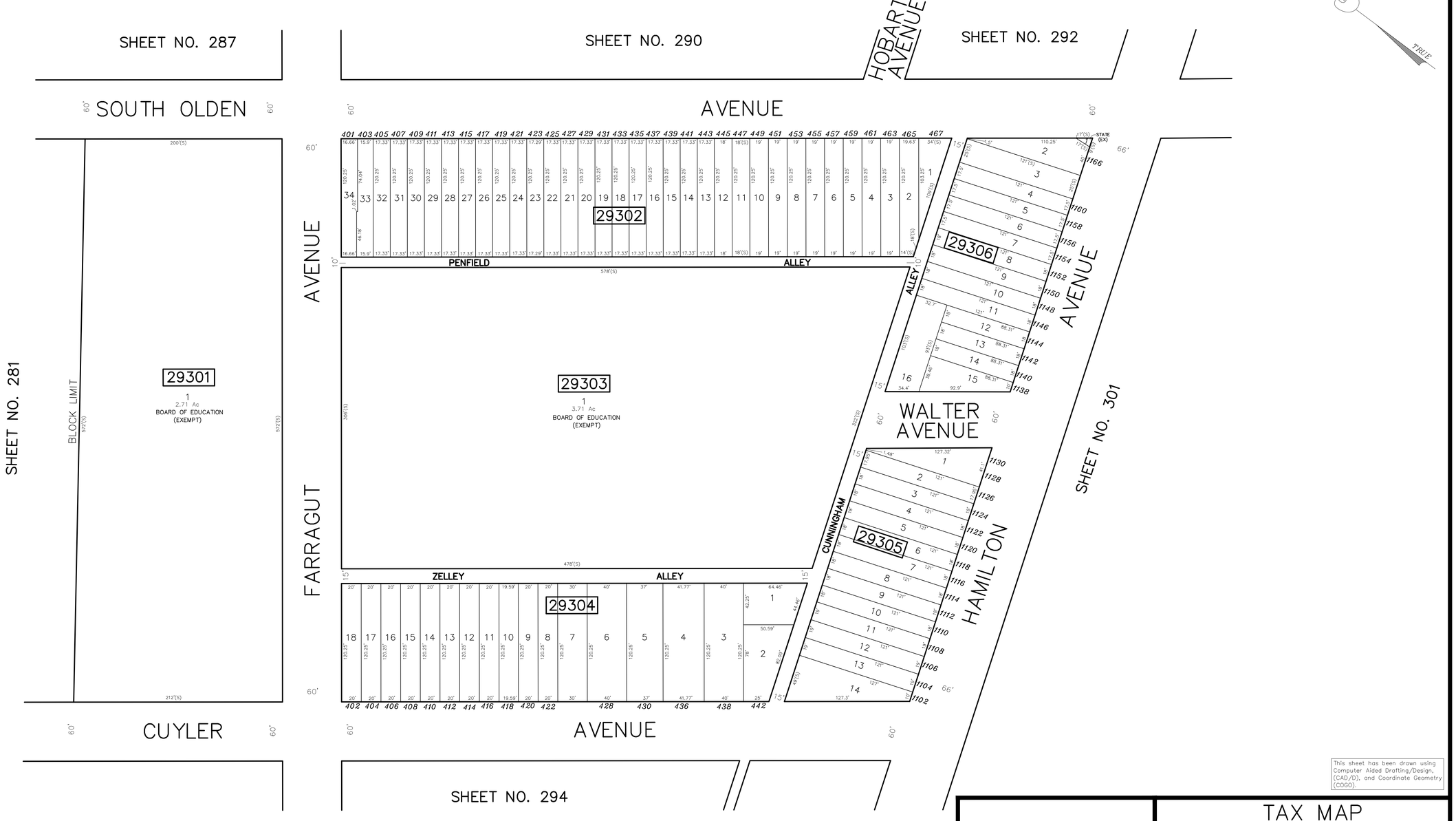

This sheet has been drawn using Computer Aided Drafting/Design, (CAD/D), and Coordinate Geometry (COGO).

THIS MAP HAS BEEN GIVEN A FORMAL CERTIFICATION BY THE DIVISION OF TAXATION ON JANUARY 9, 2003, SIGNED BY SANTO C. DIDONATO, CTA AND ASSIGNED SERIAL NUMBER 811

TAX MAP
CITY OF TRENTON

MERCER COUNTY, NEW JERSEY

SCALE 1"=50' MARCH 2000

HARRY J. SYPNIEWSKI
NEW JERSEY LICENSED LAND SURVEYOR No. 20808
van note–harvey associates, p.c.
777 Alexander Road, Princeton, N.J. 08540

ARH – COA#24GA27973300

12TH TAX AREA

SHEET NO. 293

REVISIONS		
DATE	NAME	LIC. NO.

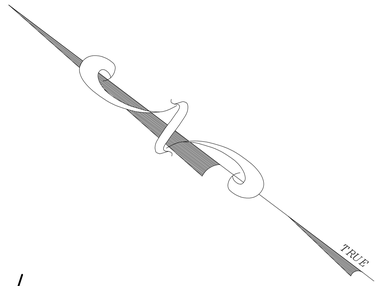

SHEET NO. 281

SHEET NO. 293

SHEET NO. 301

SHEET NO. 280

SHEET NO. 300

SHEET NO. 295

CUYLER AVENUE

ARDMORE AVENUE

SOUTH COOK AVENUE

FRENCH

JEMISON

ALLEY

BLOCK LIMIT

29401

29402

29403

29404

29405

29406

29407

29408

29409

29410

FARRAGUT AVENUE

HAMILTON AVENUE

PARK AVENUE

FAIRMOUNT AVENUE

LYNDALE AVENUE

CUNNINGHAM

CULBERTSON AVENUE

This sheet has been drawn using Computer Aided Drafting/Design, (CAD/D), and Coordinate Geometry (COGO).

THIS MAP HAS BEEN GIVEN A FORMAL CERTIFICATION BY THE DIVISION OF TAXATION ON JANUARY 9, 2003, SIGNED BY SANTO C. DiDONATO, CTA AND ASSIGNED SERIAL NUMBER 811

TAX MAP
CITY OF TRENTON

MERCER COUNTY, NEW JERSEY

SCALE 1"=50' MARCH 2000

HARRY J. SYPNIEWSKI
NEW JERSEY LICENSED LAND SURVEYOR No. 20808
van note–harvey associates, p.c.
777 Alexander Road, Princeton, N.J. 08540

12TH TAX AREA

SHEET NO. 294

REVISIONS		
DATE	NAME	LIC. NO.
09/15/08	Robert R. Heggan (ARH)	17775

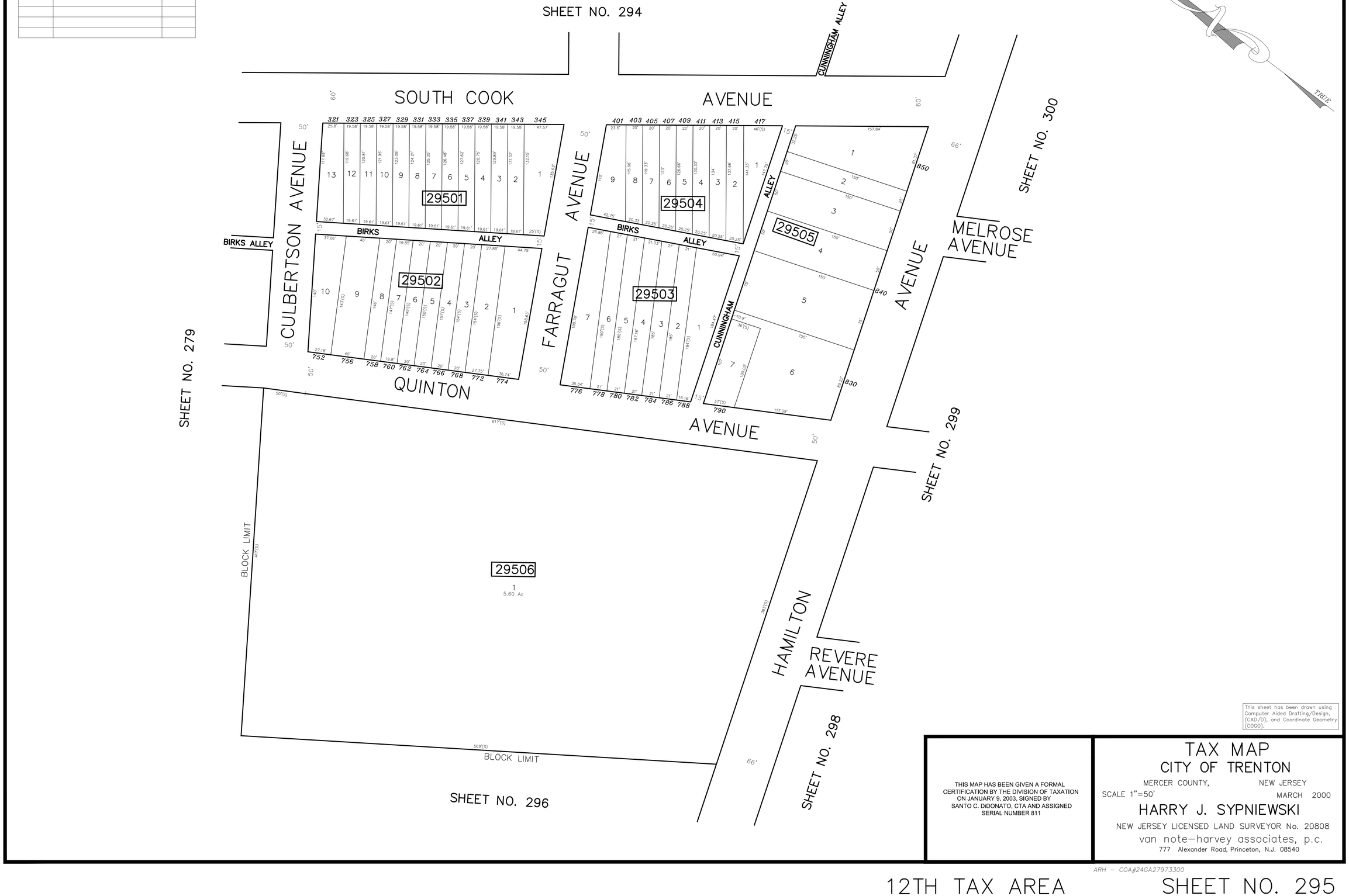

This sheet has been drawn using Computer Aided Drafting/Design, (CAD/D), and Coordinate Geometry (COGO).

THIS MAP HAS BEEN GIVEN A FORMAL CERTIFICATION BY THE DIVISION OF TAXATION ON JANUARY 9, 2003, SIGNED BY SANTO C. DiDONATO, CTA AND ASSIGNED SERIAL NUMBER 811

TAX MAP
CITY OF TRENTON

MERCER COUNTY, NEW JERSEY

SCALE 1"=50' MARCH 2000

HARRY J. SYPNIEWSKI
NEW JERSEY LICENSED LAND SURVEYOR No. 20808
van note–harvey associates, p.c.
777 Alexander Road, Princeton, N.J. 08540

ARH – COA#24GA27973300

12TH TAX AREA

SHEET NO. 295

SHEET NO. 278

BLOCK LIMIT
764'(S)

TYLER STREET

70'

SHEET NO. 142

CULBERTSON AVENUE

10TH TAX AREA
12TH TAX AREA

CHAMBERS STREET

579'(S)

MOODY ALLEY

29601
1
12.94 Ac
TRENTON CENTRAL HIGH SCHOOL
(EXEMPT)

819'(S)

BLOCK LIMIT

SHEET NO. 295

70'

400'(S)

66'

HAMILTON AVENUE

810'(S)

SHEET NO. 297

BERT AVENUE

SHEET NO. 298

66'

TRUE

REVISIONS		
DATE	NAME	LIC. NO.

THIS MAP HAS BEEN GIVEN A FORMAL CERTIFICATION BY THE DIVISION OF TAXATION ON JANUARY 9, 2003, SIGNED BY SANTO C. DIDONATO, CTA AND ASSIGNED SERIAL NUMBER 811

This sheet has been drawn using Computer Aided Drafting/Design, (CAD/D), and Coordinate Geometry (COGO).

TAX MAP
CITY OF TRENTON

MERCER COUNTY, NEW JERSEY

SCALE 1"=50' MARCH 2000

HARRY J. SYPNIEWSKI
NEW JERSEY LICENSED LAND SURVEYOR No. 20808
van note-harvey associates, p.c.
777 Alexander Road, Princeton, N.J. 08540

12TH TAX AREA

SHEET NO. 296

REVISIONS		
DATE	NAME	LIC. NO.
08/23/04	Robert R. Heggan (ARH)	17775
07/27/09	Robert R. Heggan (ARH)	17775

TRUE

SHEET NO. 298

HILTON STREET

BERT AVENUE

50'

50'

613'(S)

66'

AVENUE

SHEET NO. 296

HAMILTON

601'

421'(S)

66'

29701

1
6.62 Ac±
SAINT FRANCIS HOSPITAL
(EXEMPT)

450'

50'

AVENUE

COMMONWEALTH AVENUE

SAINT FRANCIS

SHEET NO. 307

STATE OF NEW JERSEY
(EXEMPT)

3

150'(S)
199'(S)

505'(S)

355'(S)
352'(S)

2

COUNTY OF MERCER
(EXEMPT)

150'(S)

50'

60'

12TH TAX AREA
10TH TAX AREA

CHAMBERS STREET

12TH TAX AREA
10TH TAX AREA

60'

SHEET NO. 143

FORREST STREET

SHEET NO. 144

This sheet has been drawn using Computer Aided Drafting/Design, (CAD/D), and Coordinate Geometry (COGO).

THIS MAP HAS BEEN GIVEN A FORMAL CERTIFICATION BY THE DIVISION OF TAXATION ON JANUARY 9, 2003, SIGNED BY SANTO C. DIDONATO, CTA AND ASSIGNED SERIAL NUMBER 811

TAX MAP
CITY OF TRENTON

MERCER COUNTY, NEW JERSEY

SCALE 1"=50' MARCH 2000

HARRY J. SYPNIEWSKI
NEW JERSEY LICENSED LAND SURVEYOR No. 20808
van note–harvey associates, p.c.
777 Alexander Road, Princeton, N.J. 08540

ARH – COA#24GA27973300

12TH TAX AREA

SHEET NO. 297

REVISIONS		
DATE	NAME	LIC. NO.
7/27/09	Robert R. Heggan (ARH)	17775



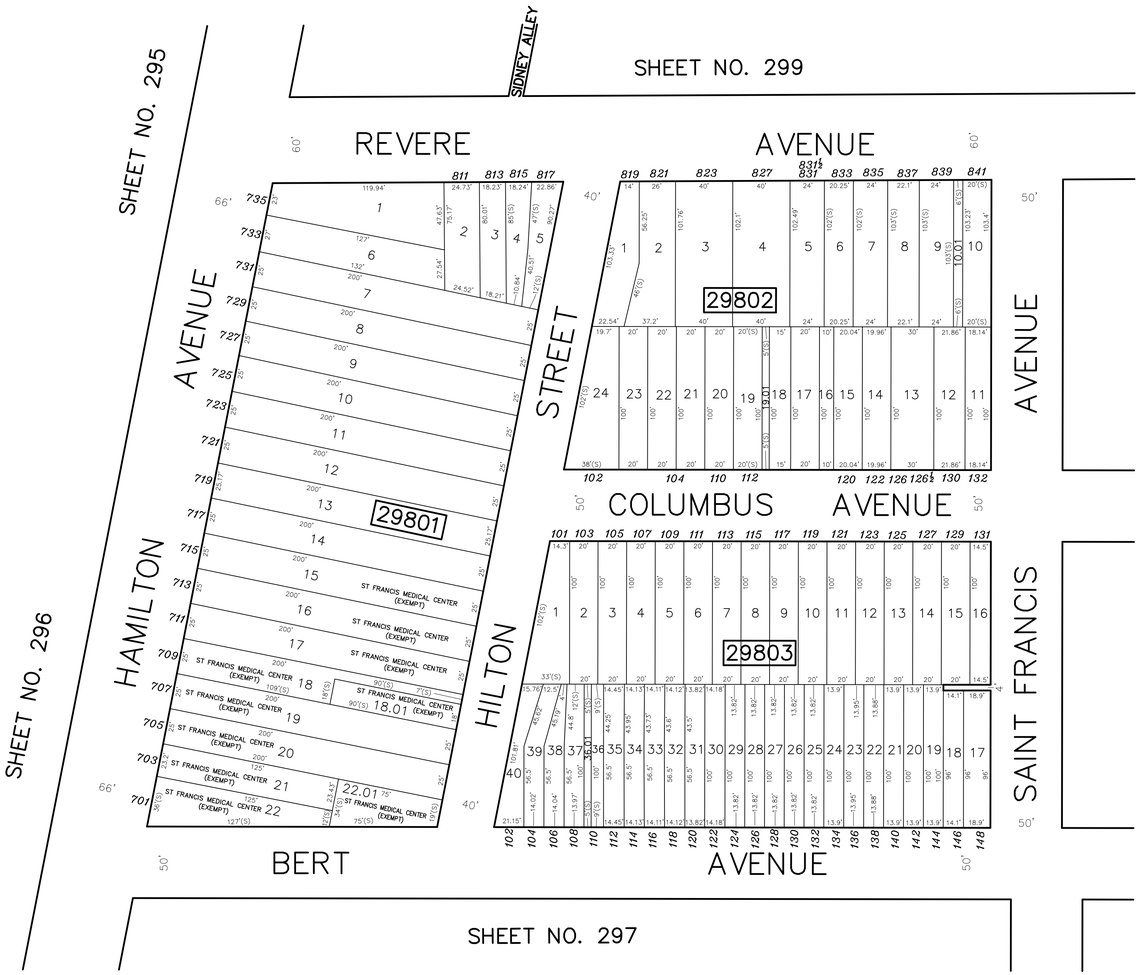

This sheet has been drawn using Computer Aided Drafting/Design, (CAD/D), and Coordinate Geometry (COGO).

THIS MAP HAS BEEN GIVEN A FORMAL CERTIFICATION BY THE DIVISION OF TAXATION ON JANUARY 9, 2003, SIGNED BY SANTO C. DiDONATO, CTA AND ASSIGNED SERIAL NUMBER 811

TAX MAP
CITY OF TRENTON

MERCER COUNTY, NEW JERSEY
SCALE 1"=50' MARCH 2000

HARRY J. SYPNIEWSKI
NEW JERSEY LICENSED LAND SURVEYOR No. 20808
van note-harvey associates, p.c.
777 Alexander Road, Princeton, N.J. 08540

REVISIONS		
DATE	NAME	LIC. NO.
09/15/08	Robert R. Heggan (ARH)	17775
08/2019	Charles E. Adamson	42627

TRUE

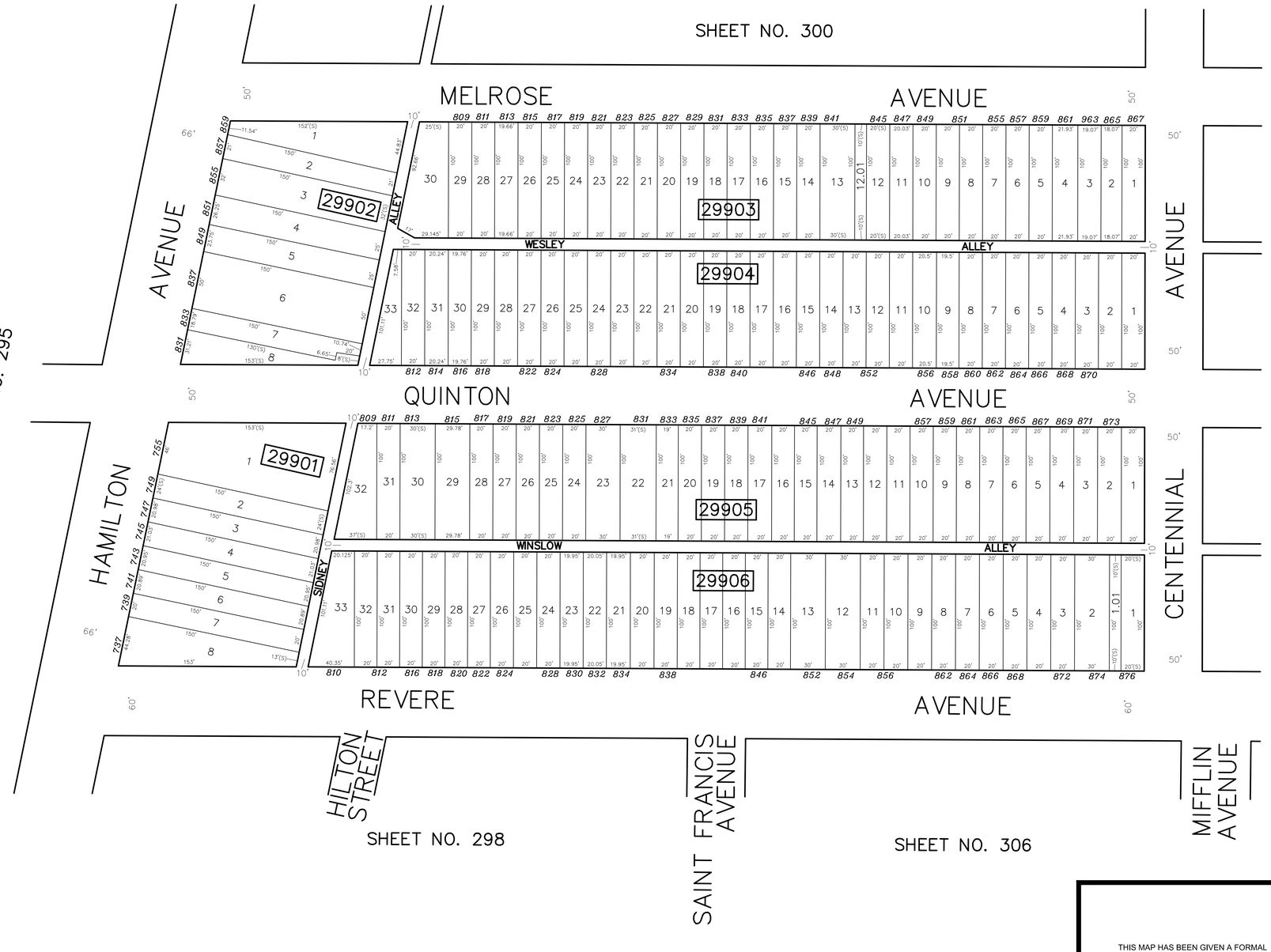

This sheet has been drawn using Computer Aided Drafting/Design, (CAD/D), and Coordinate Geometry (COGO).

THIS MAP HAS BEEN GIVEN A FORMAL CERTIFICATION BY THE DIVISION OF TAXATION ON JANUARY 9, 2003, SIGNED BY SANTO C. DIDONATO, CTA AND ASSIGNED SERIAL NUMBER 811

TAX MAP
CITY OF TRENTON

MERCER COUNTY, NEW JERSEY

SCALE 1"=50' MARCH 2000

HARRY J. SYPNIEWSKI
NEW JERSEY LICENSED LAND SURVEYOR No. 20808
van note–harvey associates, p.c.
777 Alexander Road, Princeton, N.J. 08540

ARH – COA#24GA27973300

12TH TAX AREA

SHEET NO. 299

REVISIONS		
DATE	NAME	LIC. NO.
7/27/09	Robert R. Heggan (ARH)	17775

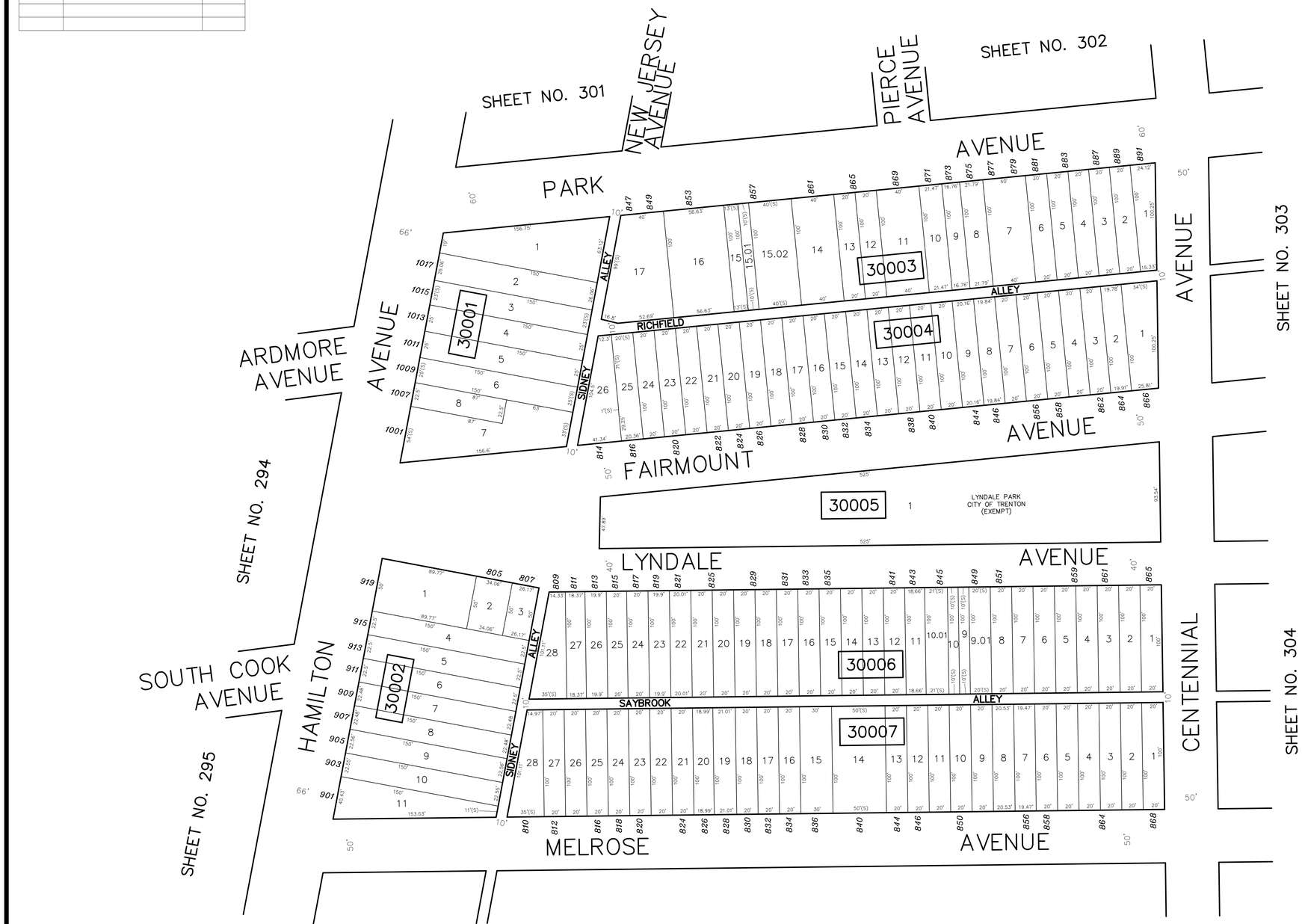

This sheet has been drawn using Computer Aided Drafting/Design, (CAD/D), and Coordinate Geometry (COGO).

THIS MAP HAS BEEN GIVEN A FORMAL CERTIFICATION BY THE DIVISION OF TAXATION ON JANUARY 9, 2003, SIGNED BY SANTO C. DIDONATO, CTA AND ASSIGNED SERIAL NUMBER 811

TAX MAP
CITY OF TRENTON

MERCER COUNTY, NEW JERSEY

SCALE 1"=50' MARCH 2000

HARRY J. SYPNIEWSKI
NEW JERSEY LICENSED LAND SURVEYOR No. 20808
van note–harvey associates, p.c.
777 Alexander Road, Princeton, N.J. 08540

12TH TAX AREA

SHEET NO. 300

REVISIONS		
DATE	NAME	LIC. NO.

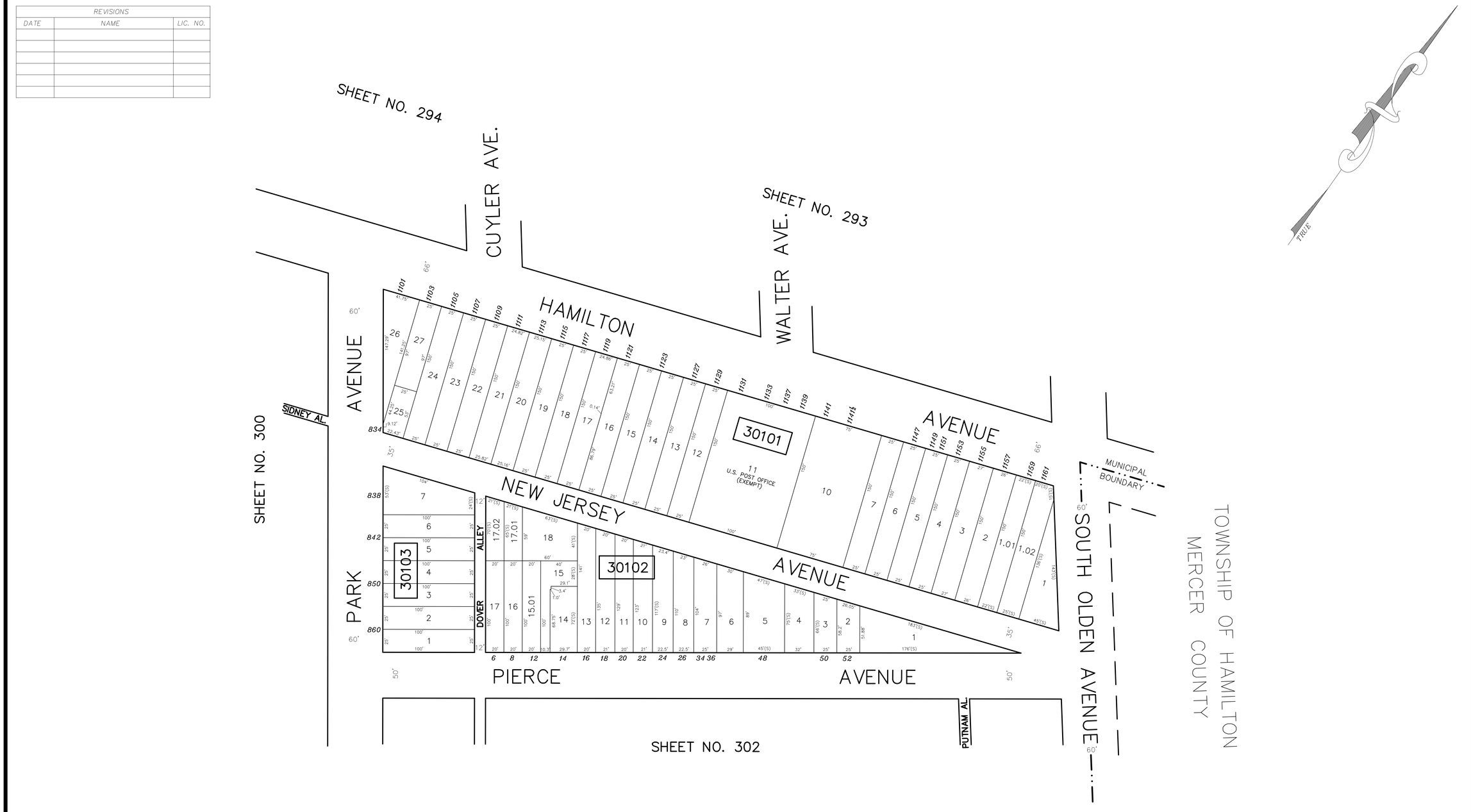

This sheet has been drawn using Computer Aided Drafting/Design, (CAD/D), and Coordinate Geometry (COGO).

THIS MAP HAS BEEN GIVEN A FORMAL CERTIFICATION BY THE DIVISION OF TAXATION ON JANUARY 9, 2003, SIGNED BY SANTO C. DiDONATO, CTA AND ASSIGNED SERIAL NUMBER 811

TAX MAP
CITY OF TRENTON

MERCER COUNTY, NEW JERSEY

SCALE 1"=50' MARCH 2000

HARRY J. SYPNIEWSKI
NEW JERSEY LICENSED LAND SURVEYOR No. 20808
van note–harvey associates, p.c.
777 Alexander Road, Princeton, N.J. 08540

12TH TAX AREA

SHEET NO. 301

REVISIONS		
DATE	NAME	LIC. NO.

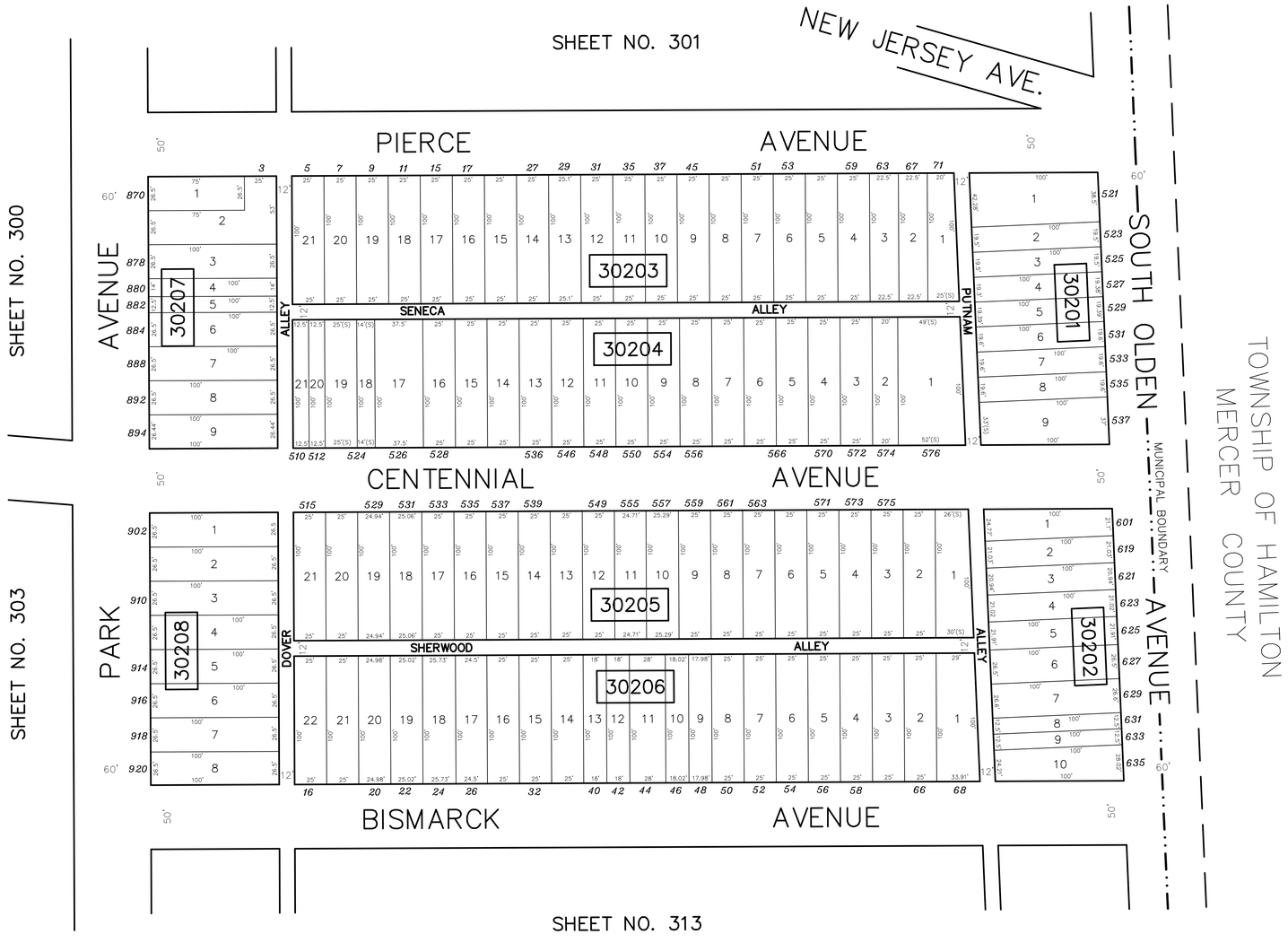

This sheet has been drawn using Computer Aided Drafting/Design, (CAD/D), and Coordinate Geometry (COGO).

THIS MAP HAS BEEN GIVEN A FORMAL CERTIFICATION BY THE DIVISION OF TAXATION ON JANUARY 9, 2003, SIGNED BY SANTO C. DIDONATO, CTA AND ASSIGNED SERIAL NUMBER 811

TAX MAP
CITY OF TRENTON

MERCER COUNTY, NEW JERSEY
SCALE 1"=50' MARCH 2000

HARRY J. SYPNIEWSKI
NEW JERSEY LICENSED LAND SURVEYOR No. 20808
van note–harvey associates, p.c.
777 Alexander Road, Princeton, N.J. 08540

12TH TAX AREA

SHEET NO. 302

REVISIONS		
DATE	NAME	LIC. NO.

TRUE

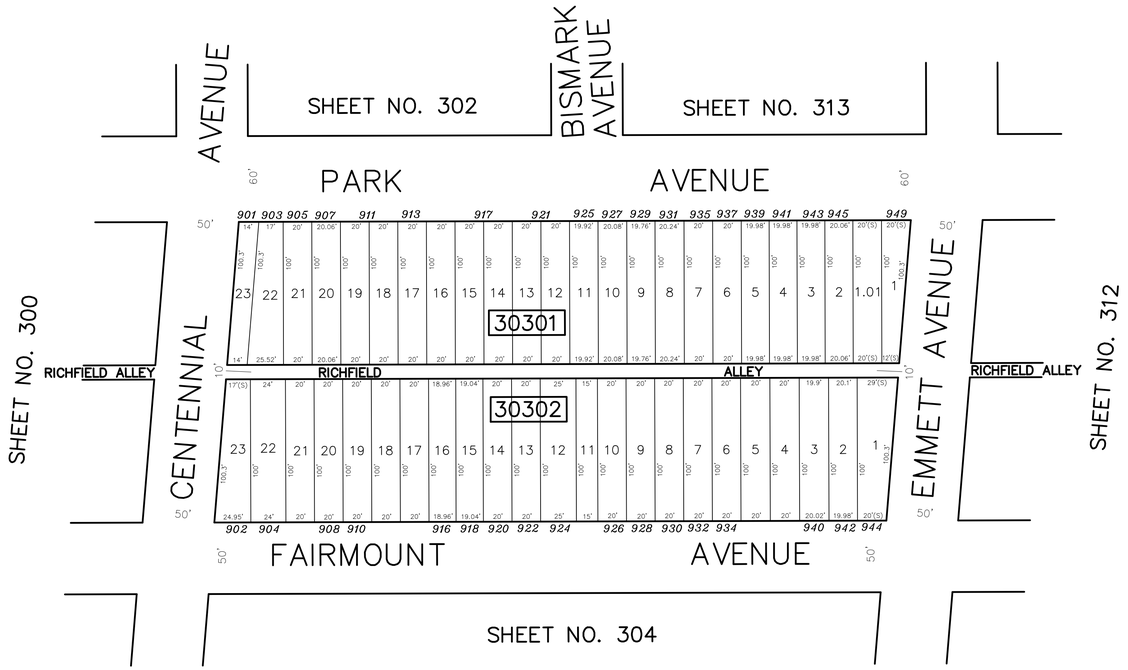

This sheet has been drawn using Computer Aided Drafting/Design, (CAD/D), and Coordinate Geometry (COGO).

THIS MAP HAS BEEN GIVEN A FORMAL CERTIFICATION BY THE DIVISION OF TAXATION ON JANUARY 9, 2003, SIGNED BY SANTO C. DiDONATO, CTA AND ASSIGNED SERIAL NUMBER 811

TAX MAP
CITY OF TRENTON

MERCER COUNTY, NEW JERSEY

SCALE 1"=50' MARCH 2000

HARRY J. SYPNIEWSKI
NEW JERSEY LICENSED LAND SURVEYOR No. 20808
van note–harvey associates, p.c.
777 Alexander Road, Princeton, N.J. 08540

12TH TAX AREA

SHEET NO. 303

REVISIONS		
DATE	NAME	LIC. NO.

TRUE

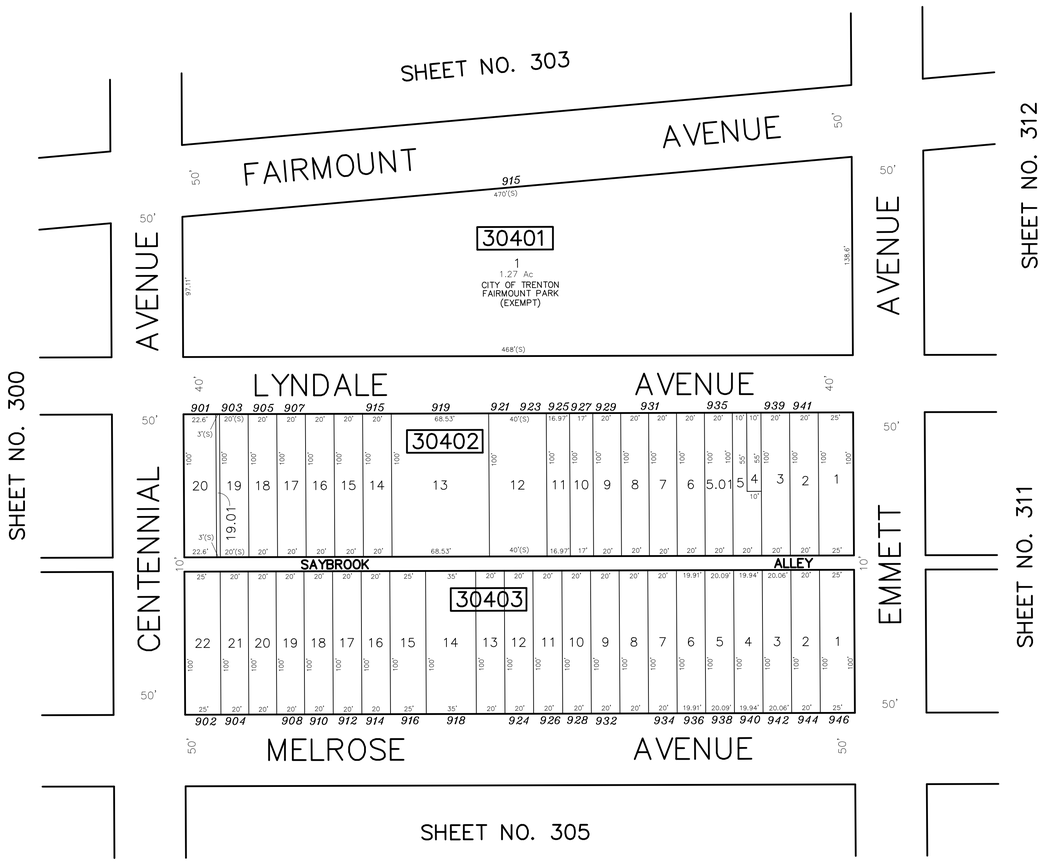

This sheet has been drawn using Computer Aided Drafting/Design, (CAD/D), and Coordinate Geometry (COGO).

THIS MAP HAS BEEN GIVEN A FORMAL CERTIFICATION BY THE DIVISION OF TAXATION ON JANUARY 9, 2003, SIGNED BY SANTO C. DiDONATO, CTA AND ASSIGNED SERIAL NUMBER 811

TAX MAP
CITY OF TRENTON

MERCER COUNTY, NEW JERSEY

SCALE 1"=50' MARCH 2000

HARRY J. SYPNIEWSKI
NEW JERSEY LICENSED LAND SURVEYOR No. 20808
van note–harvey associates, p.c.
777 Alexander Road, Princeton, N.J. 08540

REVISIONS		
DATE	NAME	LIC. NO.
09/15/08	Robert R. Heggan (ARH)	17775

TRUE

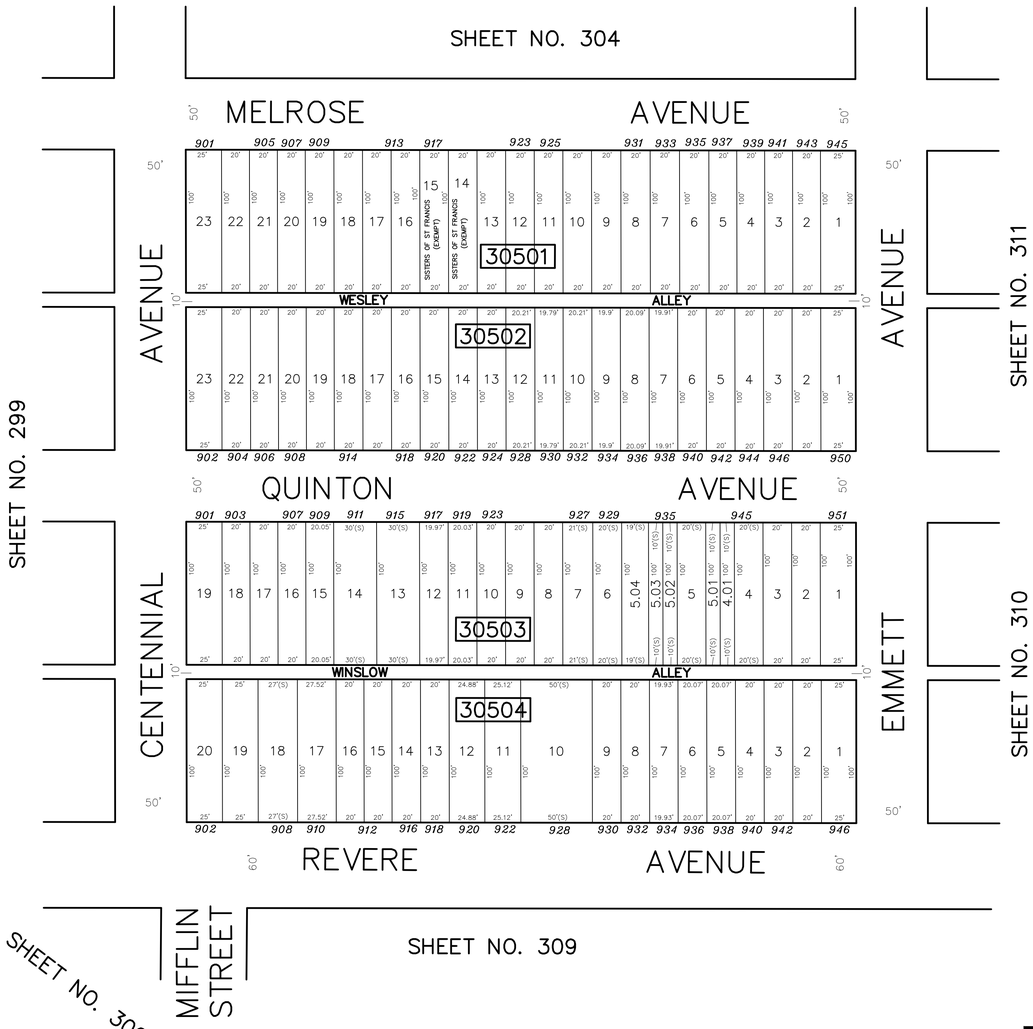

This sheet has been drawn using Computer Aided Drafting/Design, (CAD/D), and Coordinate Geometry (COGO).

THIS MAP HAS BEEN GIVEN A FORMAL CERTIFICATION BY THE DIVISION OF TAXATION ON JANUARY 9, 2003, SIGNED BY SANTO C. DiDONATO, CTA AND ASSIGNED SERIAL NUMBER 811

TAX MAP
CITY OF TRENTON

MERCER COUNTY, NEW JERSEY

SCALE 1"=50' MARCH 2000

HARRY J. SYPNIEWSKI
NEW JERSEY LICENSED LAND SURVEYOR No. 20808
van note-harvey associates, p.c.
777 Alexander Road, Princeton, N.J. 08540

ARH – COA#24GA27973300

12TH TAX AREA

SHEET NO. 305

REVISIONS		
DATE	NAME	LIC. NO.
7/27/09	Robert R. Heggan (ARH)	17775

TRUE

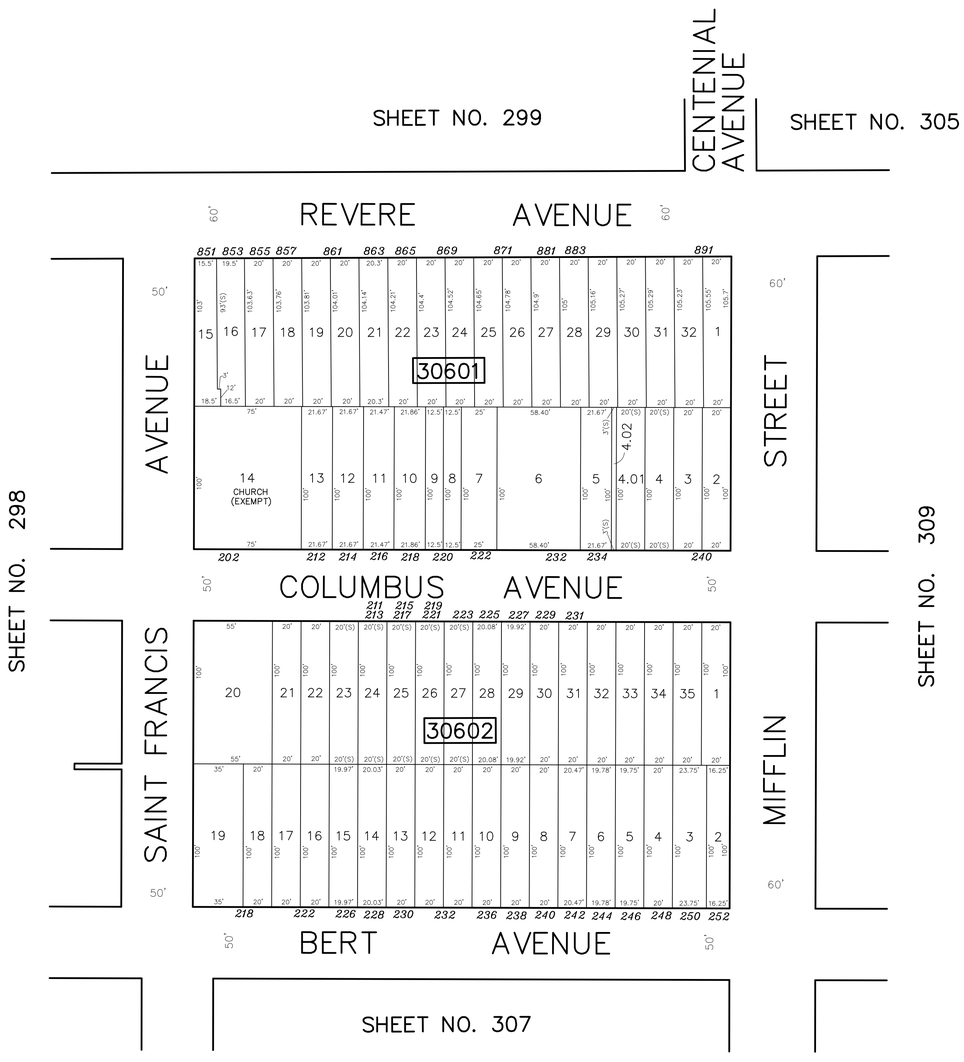

This sheet has been drawn using Computer Aided Drafting/Design, (CAD/D), and Coordinate Geometry (COGO).

THIS MAP HAS BEEN GIVEN A FORMAL CERTIFICATION BY THE DIVISION OF TAXATION ON JANUARY 9, 2003, SIGNED BY SANTO C. DiDONATO, CTA AND ASSIGNED SERIAL NUMBER 811

TAX MAP
CITY OF TRENTON

MERCER COUNTY, NEW JERSEY

SCALE 1"=50' MARCH 2000

HARRY J. SYPNIEWSKI
NEW JERSEY LICENSED LAND SURVEYOR No. 20808
van note–harvey associates, p.c.
777 Alexander Road, Princeton, N.J. 08540

12TH TAX AREA

SHEET NO. 306

REVISIONS		
DATE	NAME	LIC. NO.
08/23/04	Robert R. Heggan (ARH)	17775

TRUE

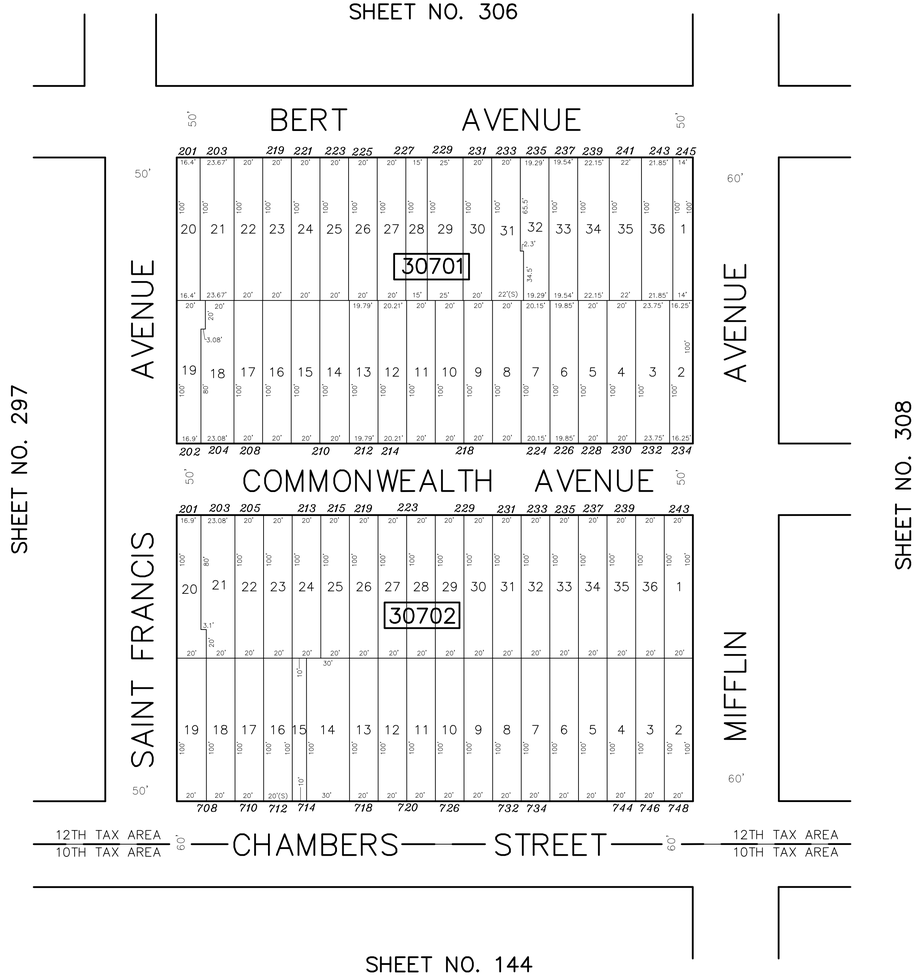

This sheet has been drawn using Computer Aided Drafting/Design, (CAD/D), and Coordinate Geometry (COGO).

THIS MAP HAS BEEN GIVEN A FORMAL CERTIFICATION BY THE DIVISION OF TAXATION ON JANUARY 9, 2003, SIGNED BY SANTO C. DiDONATO, CTA AND ASSIGNED SERIAL NUMBER 811

TAX MAP
CITY OF TRENTON

MERCER COUNTY, NEW JERSEY

SCALE 1"=50' MARCH 2000

HARRY J. SYPNIEWSKI
NEW JERSEY LICENSED LAND SURVEYOR No. 20808
van note–harvey associates, p.c.
777 Alexander Road, Princeton, N.J. 08540

ARH – COA#24GA27973300

REVISIONS		
DATE	NAME	LIC. NO.
7/27/09	Robert R. Heggan (ARH)	17775

TRUE

SHEET NO. 309

BERT

AVENUE

STREET

AVENUE

COMMONWEALTH

AVENUE

MIFFLIN

ROEBLING

MORRIS

SHEET NO. 307

SHEET NO. 316

30801

30802

30804

30803

12TH TAX AREA
10TH TAX AREA

CHAMBERS

STREET

12TH TAX AREA
10TH TAX AREA

EMORY AVENUE

SHEET NO. 145

SHEET NO. 146

This sheet has been drawn using Computer Aided Drafting/Design, (CAD/D), and Coordinate Geometry (COGO).

THIS MAP HAS BEEN GIVEN A FORMAL CERTIFICATION BY THE DIVISION OF TAXATION ON JANUARY 9, 2003, SIGNED BY SANTO C. DIDONATO, CTA AND ASSIGNED SERIAL NUMBER 811

TAX MAP
CITY OF TRENTON

MERCER COUNTY, NEW JERSEY

SCALE 1"=50' MARCH 2000

HARRY J. SYPNIEWSKI
NEW JERSEY LICENSED LAND SURVEYOR No. 20808
van note–harvey associates, p.c.
777 Alexander Road, Princeton, N.J. 08540

REVISIONS		
DATE	NAME	LIC. NO.
7/27/09	Robert R. Heggan (ARH)	17775

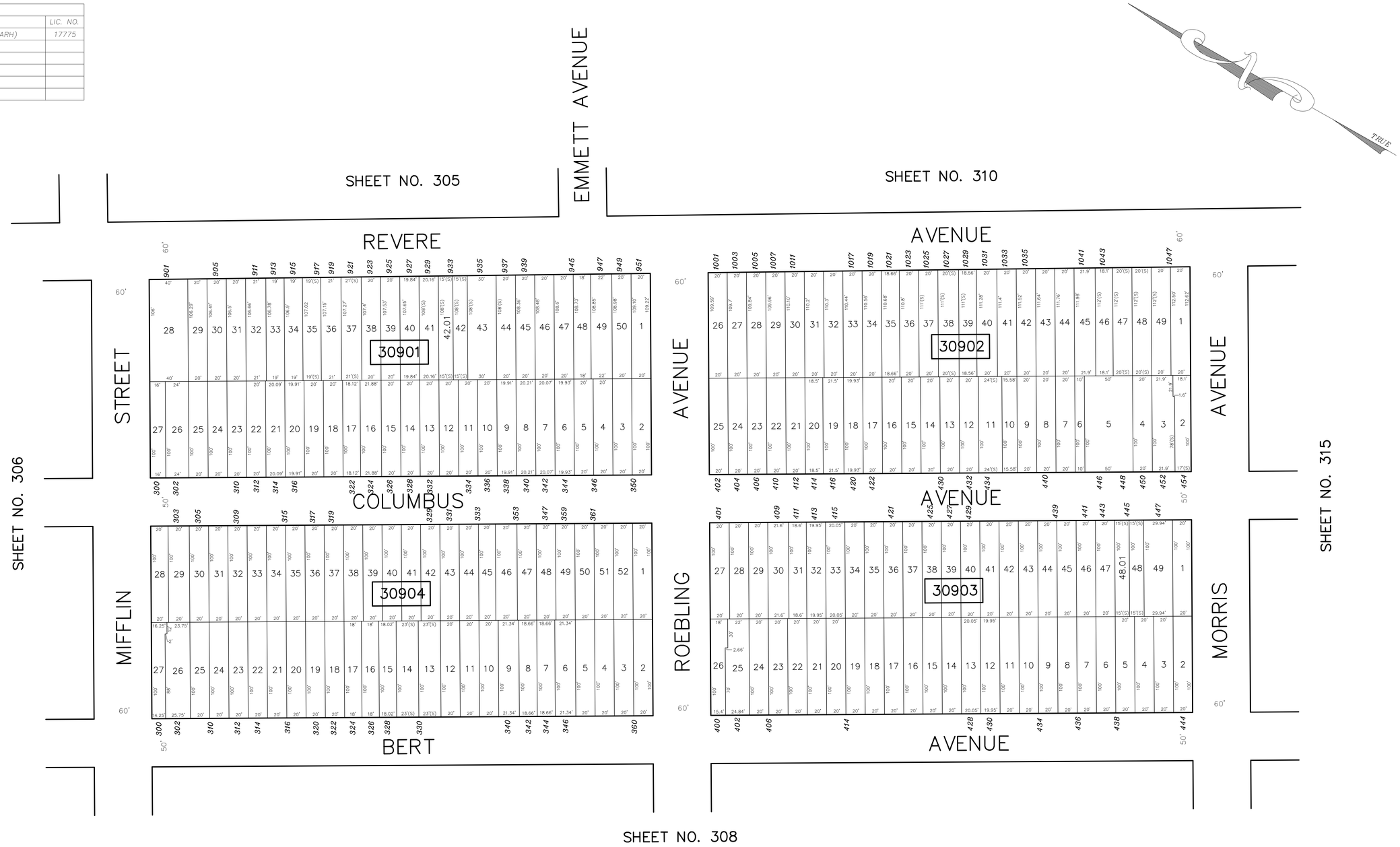

This sheet has been drawn using Computer Aided Drafting/Design, (CAD/D), and Coordinate Geometry (COGO).

THIS MAP HAS BEEN GIVEN A FORMAL CERTIFICATION BY THE DIVISION OF TAXATION ON JANUARY 9, 2003, SIGNED BY SANTO C. DIDONATO, CTA AND ASSIGNED SERIAL NUMBER 811

TAX MAP
CITY OF TRENTON

MERCER COUNTY, NEW JERSEY

SCALE 1"=50' MARCH 2000

HARRY J. SYPNIEWSKI

NEW JERSEY LICENSED LAND SURVEYOR No. 20808

van note–harvey associates, p.c.

777 Alexander Road, Princeton, N.J. 08540

12TH TAX AREA SHEET NO. 309

REVISIONS		
DATE	NAME	LIC. NO.
09/15/08	Robert R. Heggan (ARH)	17775
07/27/09	Robert R. Heggan (ARH)	17775

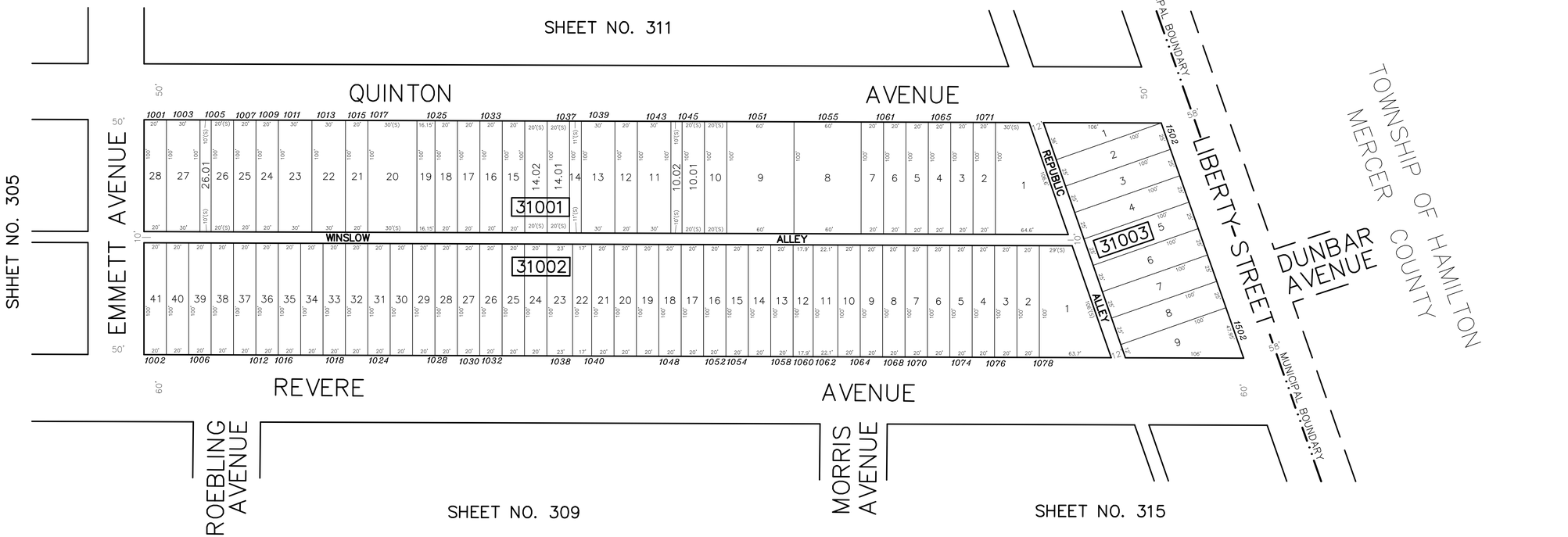

This sheet has been drawn using Computer Aided Drafting/Design, (CAD/D), and Coordinate Geometry (COGO).

TAX MAP
CITY OF TRENTON

MERCER COUNTY, NEW JERSEY

SCALE 1"=50' MARCH 2000

HARRY J. SYPNIEWSKI
NEW JERSEY LICENSED LAND SURVEYOR No. 20808
van note–harvey associates, p.c.
777 Alexander Road, Princeton, N.J. 08540

ARH – COA#24GA27973300

12TH TAX AREA

SHEET NO. 310

REVISIONS		
DATE	NAME	LIC. NO.
04/22/05	Robert R. Heggan (ARH)	17775

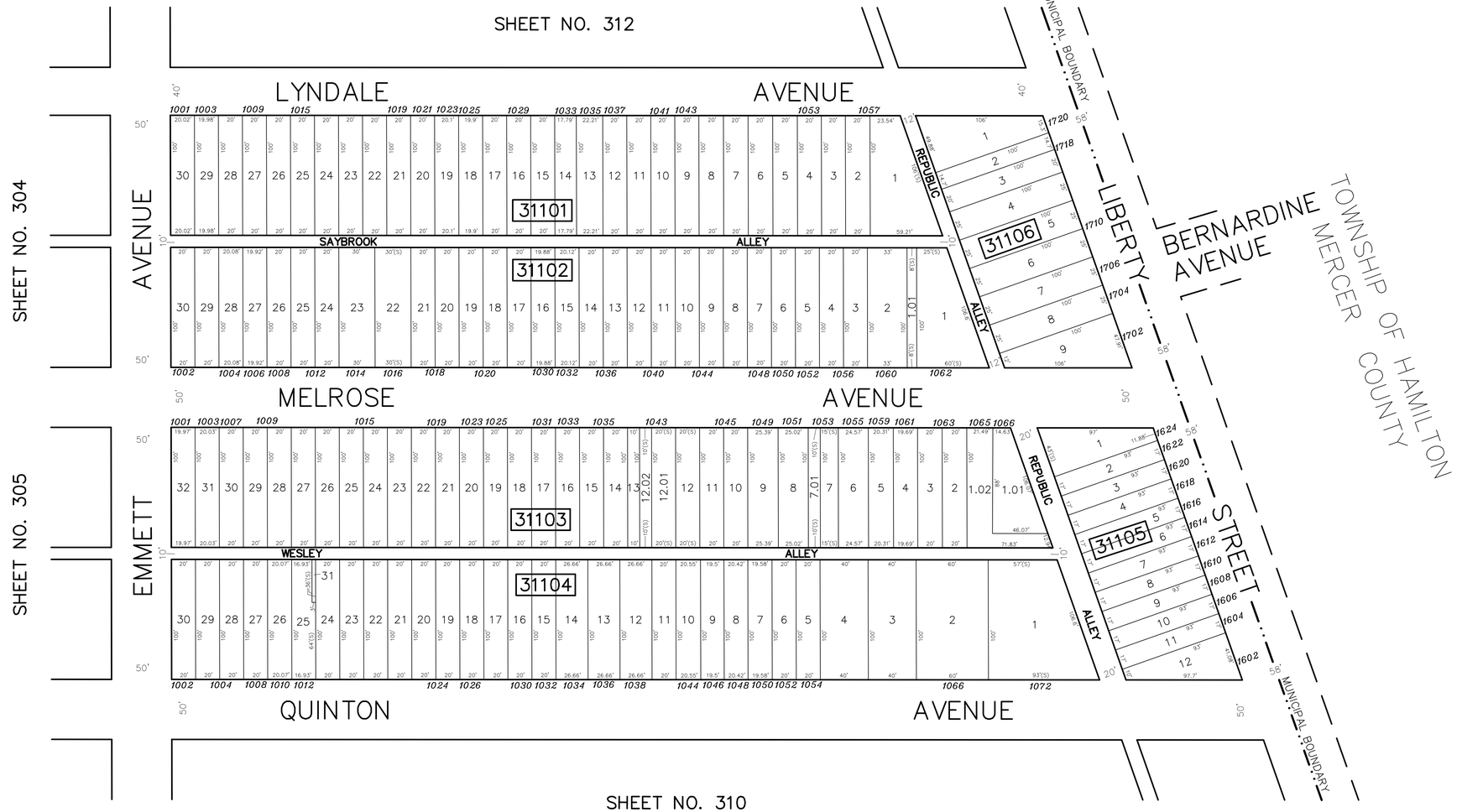

This sheet has been drawn using Computer Aided Drafting/Design, (CAD/D), and Coordinate Geometry (COGO).

THIS MAP HAS BEEN GIVEN A FORMAL CERTIFICATION BY THE DIVISION OF TAXATION ON JANUARY 9, 2003, SIGNED BY SANTO C. DIDONATO, CTA AND ASSIGNED SERIAL NUMBER 811

TAX MAP
CITY OF TRENTON

MERCER COUNTY, NEW JERSEY

SCALE 1"=50' MARCH 2000

HARRY J. SYPNIEWSKI
NEW JERSEY LICENSED LAND SURVEYOR No. 20808
van note–harvey associates, p.c.
777 Alexander Road, Princeton, N.J. 08540

ARH – COA#24GA27973300

12TH TAX AREA

SHEET NO. 311

REVISIONS		
DATE	NAME	LIC. NO.

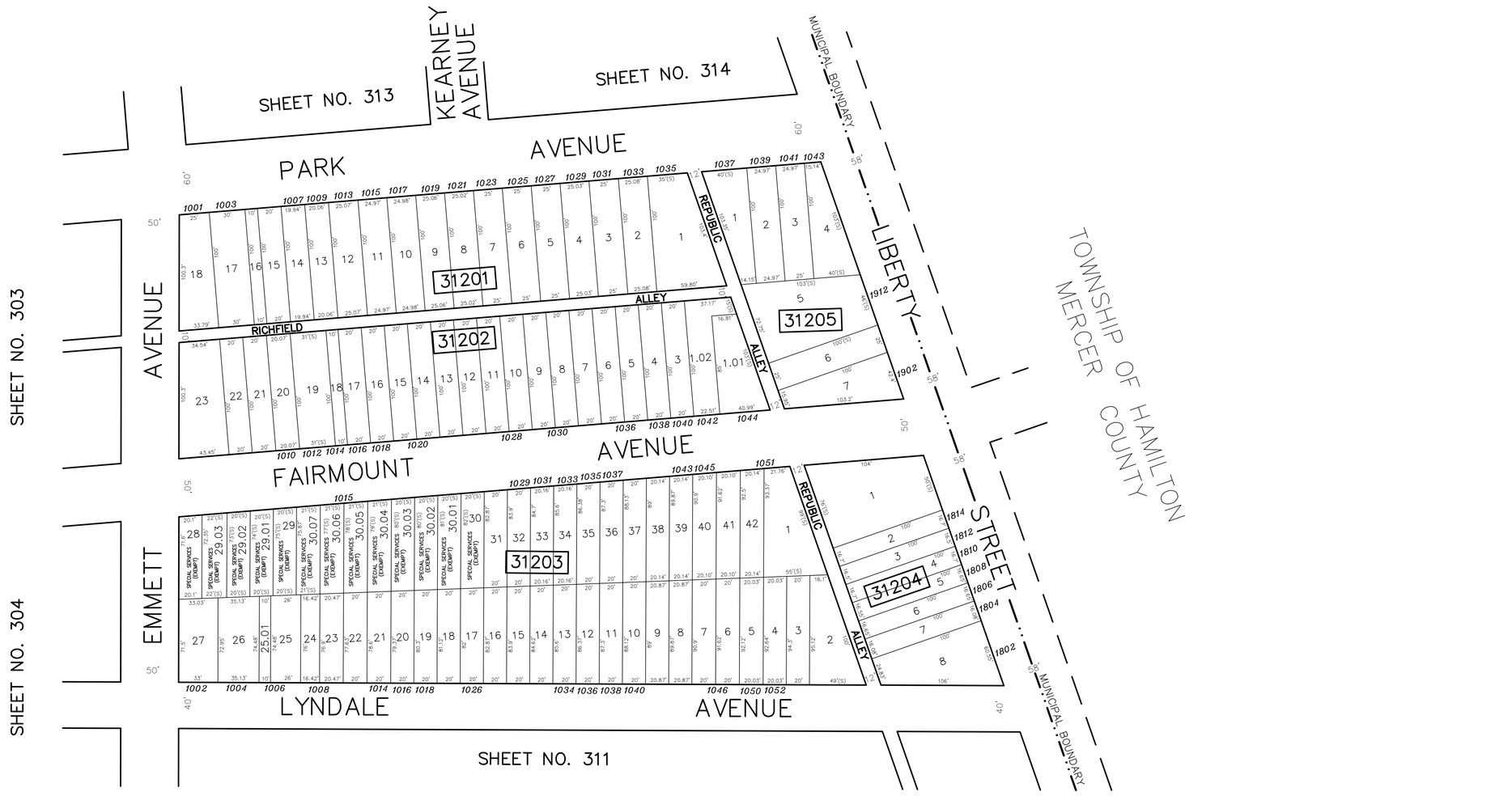

This sheet has been drawn using Computer Aided Drafting/Design, (CAD/D), and Coordinate Geometry (COGO).

THIS MAP HAS BEEN GIVEN A FORMAL CERTIFICATION BY THE DIVISION OF TAXATION ON JANUARY 9, 2003, SIGNED BY SANTO C. DiDONATO, CTA AND ASSIGNED SERIAL NUMBER 811

TAX MAP
CITY OF TRENTON

MERCER COUNTY, NEW JERSEY

SCALE 1"=50' MARCH 2000

HARRY J. SYPNIEWSKI
NEW JERSEY LICENSED LAND SURVEYOR No. 20808
van note–harvey associates, p.c.
777 Alexander Road, Princeton, N.J. 08540

12TH TAX AREA

SHEET NO. 312

REVISIONS				
DATE	BY	LIC.NO	BLOCK	LOT
05/2009	ROBERT R. HEGGAN–ARH	17775	31304	8

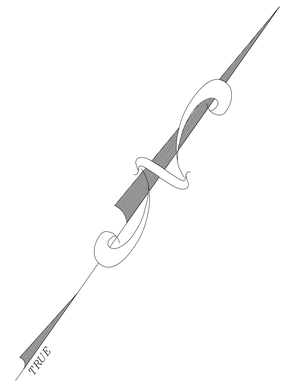

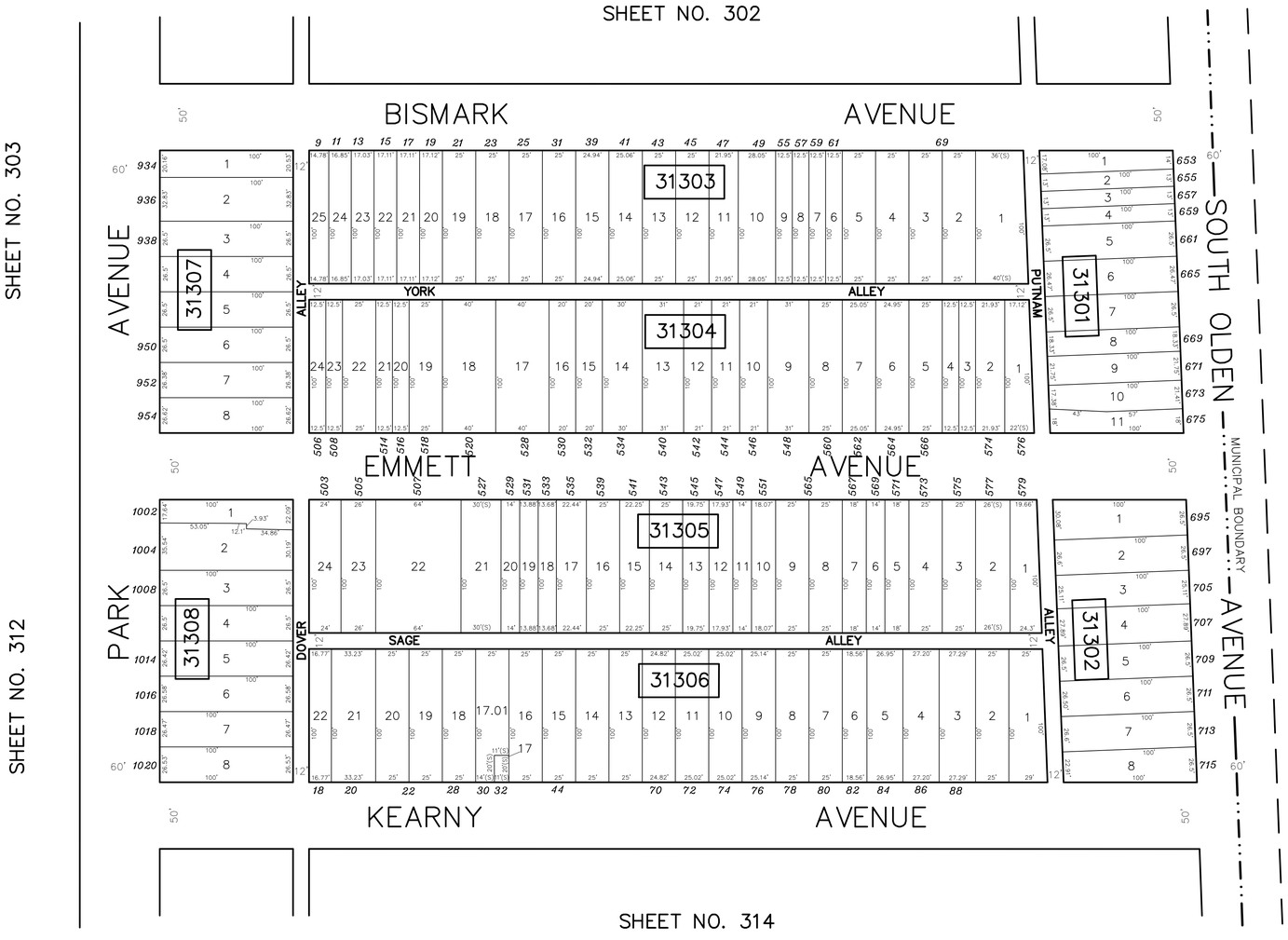

This sheet has been drawn using Computer Aided Drafting/Design, (CAD/D), and Coordinate Geometry (COGO).

THIS MAP HAS BEEN GIVEN A FORMAL CERTIFICATION BY THE DIVISION OF TAXATION ON JANUARY 9, 2003, SIGNED BY SANTO C. DIDONATO, CTA AND ASSIGNED SERIAL NUMBER 811

TAX MAP
CITY OF TRENTON

MERCER COUNTY, NEW JERSEY

SCALE 1"=50' MARCH 2000

HARRY J. SYPNIEWSKI
NEW JERSEY LICENSED LAND SURVEYOR No. 20808
van note–harvey associates, p.c.
777 Alexander Road, Princeton, N.J. 08540

COA# 24GA27973300

12TH TAX AREA

SHEET NO. 313

REVISIONS		
DATE	NAME	LIC. NO.

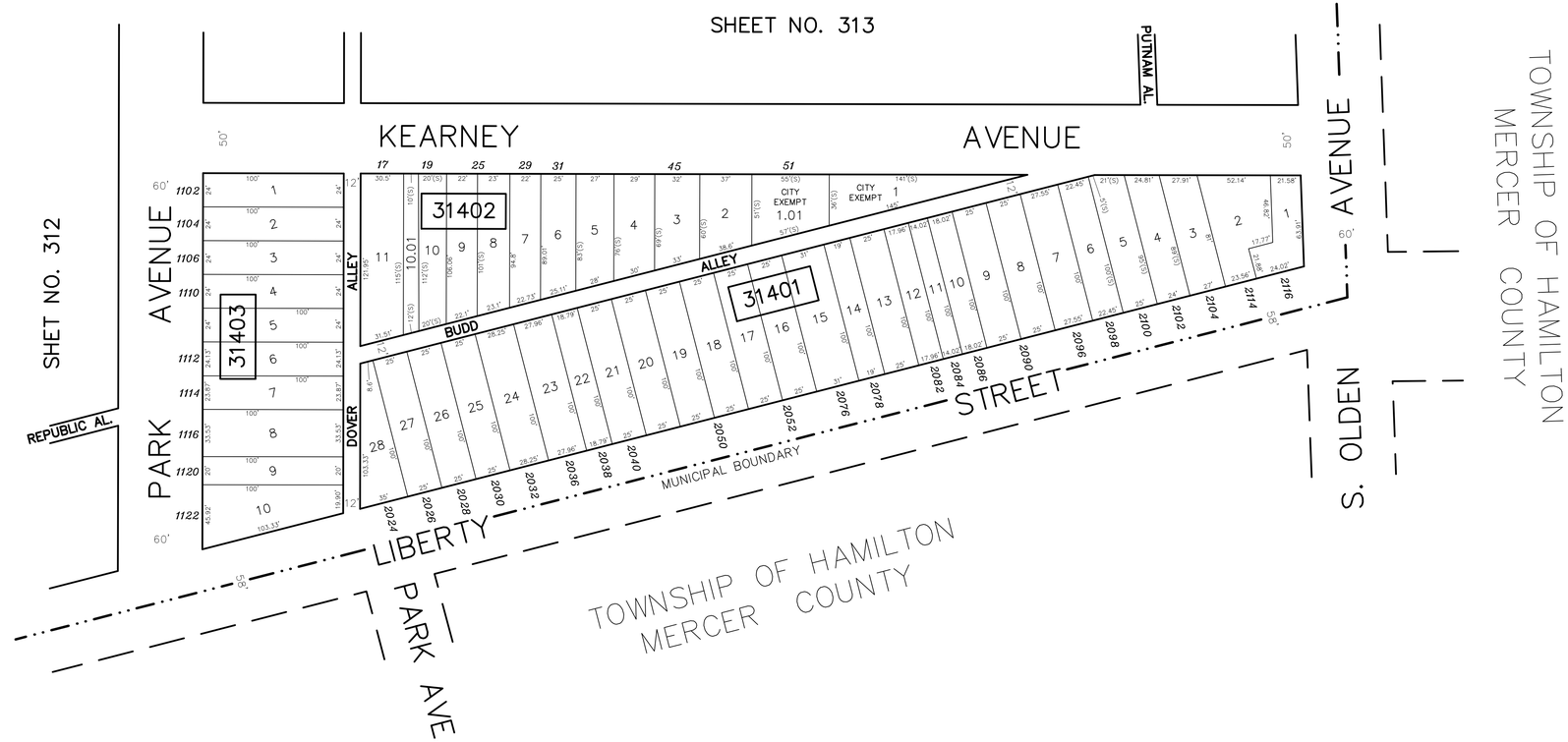

This sheet has been drawn using Computer Aided Drafting/Design, (CAD/D), and Coordinate Geometry (COGO).

THIS MAP HAS BEEN GIVEN A FORMAL CERTIFICATION BY THE DIVISION OF TAXATION ON JANUARY 9, 2003, SIGNED BY SANTO C. DiDONATO, CTA AND ASSIGNED SERIAL NUMBER 811

TAX MAP
CITY OF TRENTON

MERCER COUNTY, NEW JERSEY

SCALE 1"=50' MARCH 2000

HARRY J. SYPNIEWSKI
NEW JERSEY LICENSED LAND SURVEYOR No. 20808
van note-harvey associates, p.c.
777 Alexander Road, Princeton, N.J. 08540

12TH TAX AREA

SHEET NO. 314

REVISIONS		
DATE	NAME	LIC. NO.

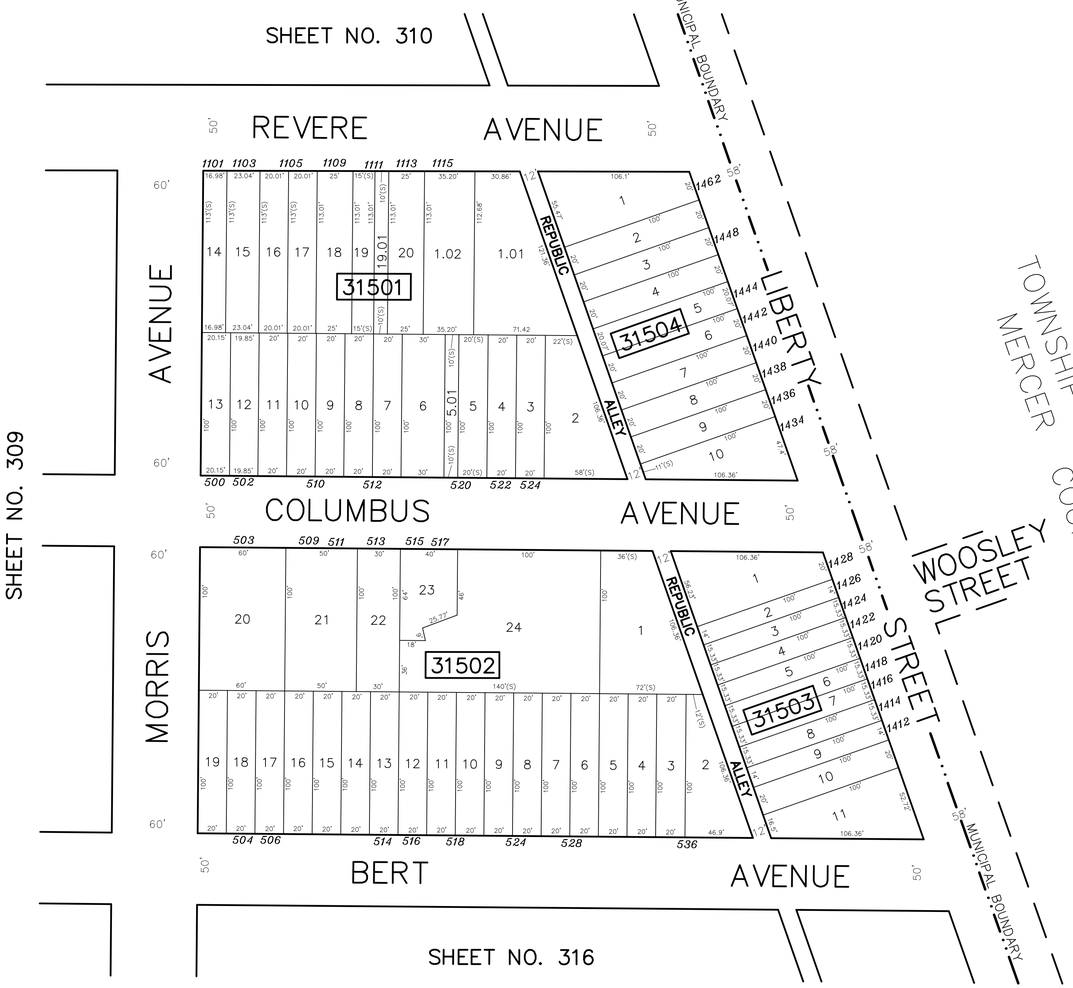

This sheet has been drawn using Computer Aided Drafting/Design, (CAD/D), and Coordinate Geometry (COGO).

THIS MAP HAS BEEN GIVEN A FORMAL CERTIFICATION BY THE DIVISION OF TAXATION ON JANUARY 9, 2003, SIGNED BY SANTO C. DiDONATO, CTA AND ASSIGNED SERIAL NUMBER 811

TAX MAP
CITY OF TRENTON

MERCER COUNTY, NEW JERSEY

SCALE 1"=50' MARCH 2000

HARRY J. SYPNIEWSKI
NEW JERSEY LICENSED LAND SURVEYOR No. 20808
van note-harvey associates, p.c.
777 Alexander Road, Princeton, N.J. 08540

12TH TAX AREA

SHEET NO. 315

REVISIONS		
DATE	NAME	LIC. NO.

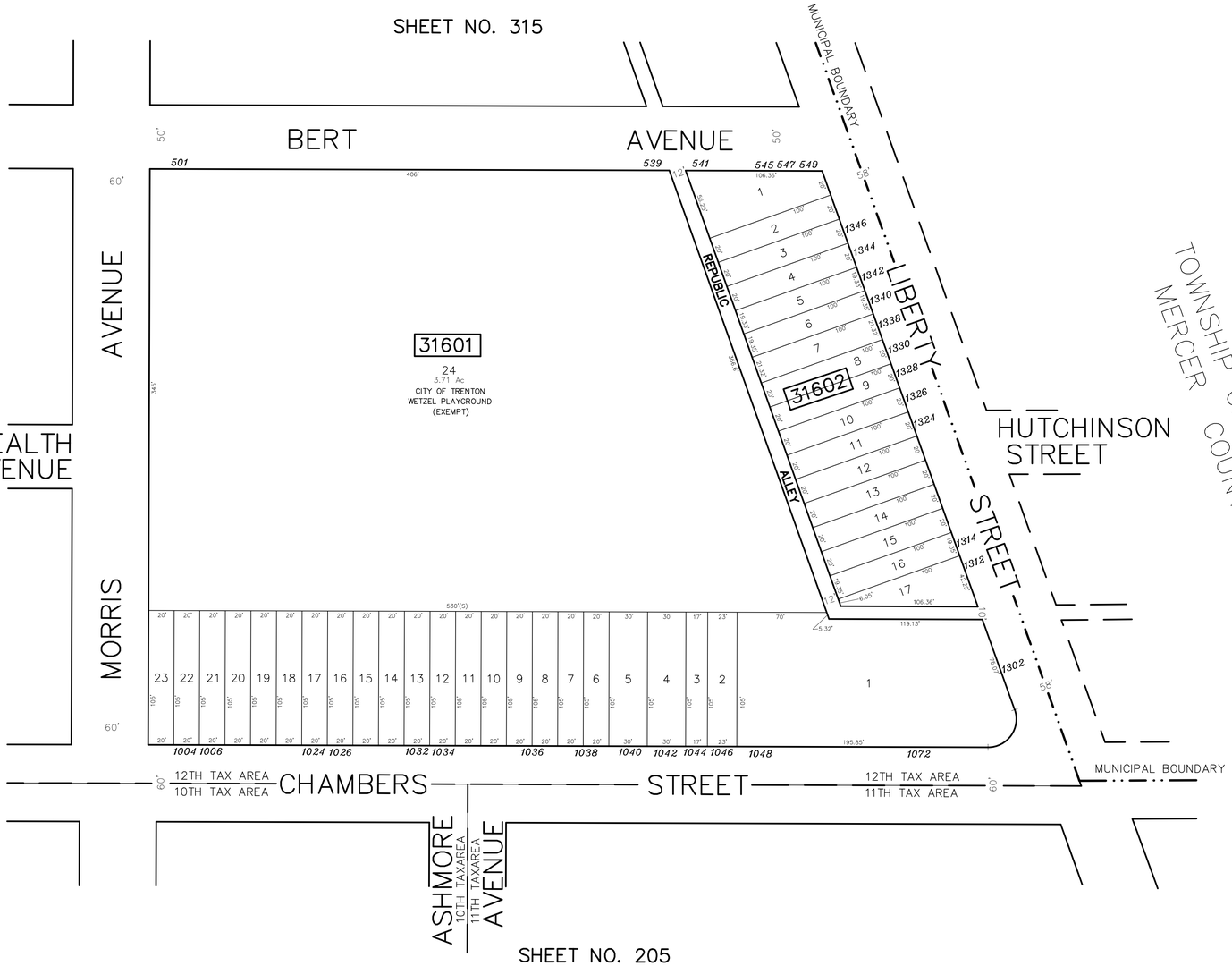

This sheet has been drawn using Computer Aided Drafting/Design, (CAD/D), and Coordinate Geometry (COGO).

THIS MAP HAS BEEN GIVEN A FORMAL CERTIFICATION BY THE DIVISION OF TAXATION ON JANUARY 9, 2003, SIGNED BY SANTO C. DIDONATO, CTA AND ASSIGNED SERIAL NUMBER 811

TAX MAP
CITY OF TRENTON

MERCER COUNTY, NEW JERSEY

SCALE 1"=50' MARCH 2000

HARRY J. SYPNIEWSKI
NEW JERSEY LICENSED LAND SURVEYOR No. 20808
van note–harvey associates, p.c.
777 Alexander Road, Princeton, N.J. 08540

REVISIONS		
DATE	NAME	LIC. NO.

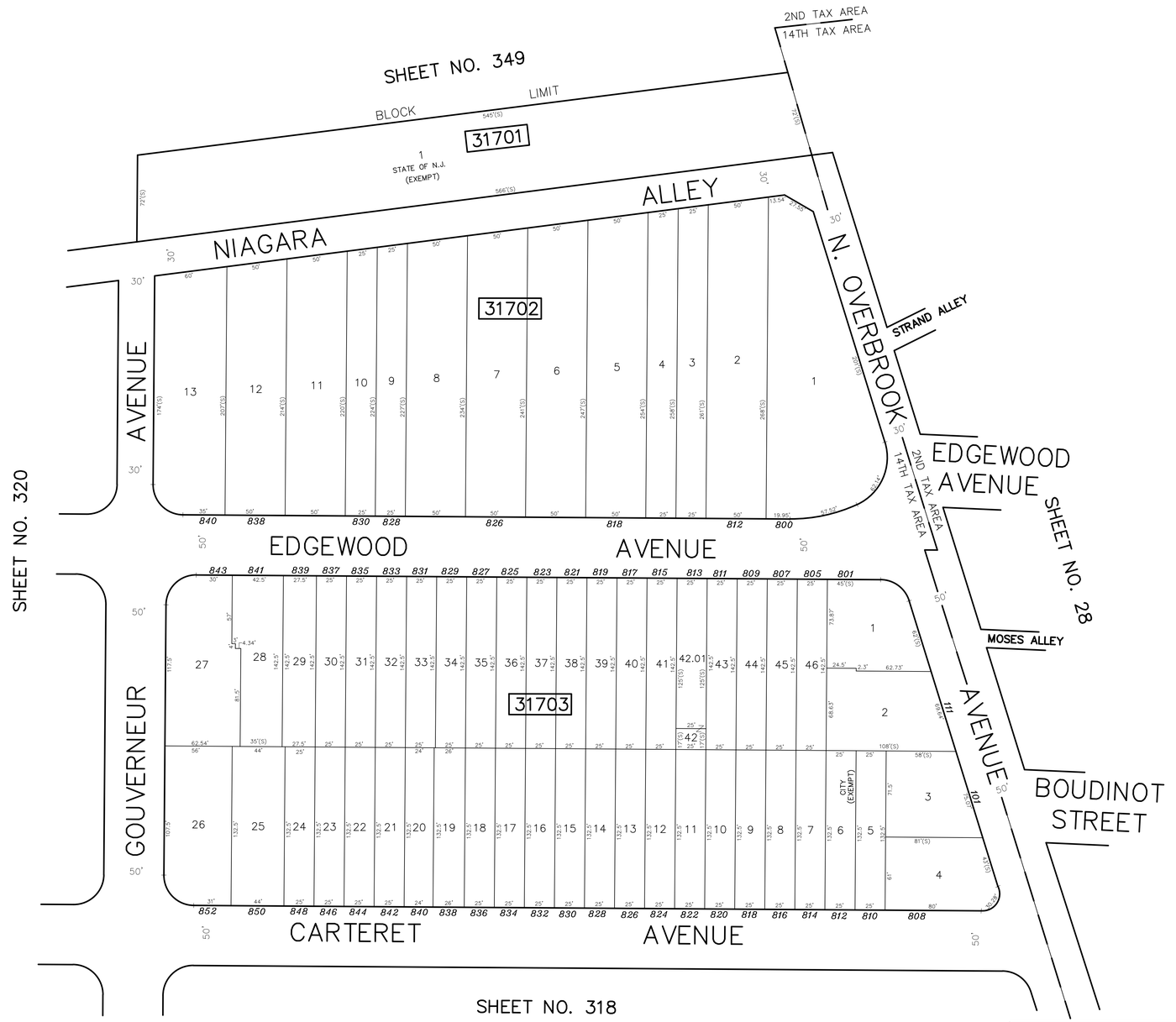

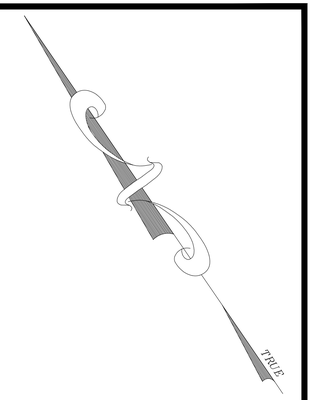

This sheet has been drawn using Computer Aided Drafting/Design, (CAD/D), and Coordinate Geometry (COGO).

THIS MAP HAS BEEN GIVEN A FORMAL CERTIFICATION BY THE DIVISION OF TAXATION ON JANUARY 9, 2003, SIGNED BY SANTO C. DiDONATO, CTA AND ASSIGNED SERIAL NUMBER 811

TAX MAP
CITY OF TRENTON

MERCER COUNTY, NEW JERSEY

SCALE 1"=50' MARCH 2000

HARRY J. SYPNIEWSKI
NEW JERSEY LICENSED LAND SURVEYOR No. 20808
van note–harvey associates, p.c.
777 Alexander Road, Princeton, N.J. 08540

14TH TAX AREA

SHEET NO. 317

REVISIONS		
DATE	NAME	LIC. NO.

SHEET NO. 317

CARTERET AVENUE

N. OVERBROOK AVENUE

GILBERT ALLEY

SHEET NO. 28

TRUE

AVENUE

31801

4
1.12 Ac
TRINITY CATHEDRAL OF
NJ DIOCESE
(EXEMPT)

SHEET NO.321

WEST STATE STREET

GOUVERNEUR

31802

1
2.60 Ac
TRINITY CATHEDRAL OF NJ DIOCESE
(EXEMPT)

S. OVERBROOK AVENUE

14TH TAX AREA

2ND TAX AREA

SHEET NO. 33

BERKELEY AVENUE

SHEET NO. 319

This sheet has been drawn using Computer Aided Drafting/Design, (CAD/D), and Coordinate Geometry (COGO).

THIS MAP HAS BEEN GIVEN A FORMAL CERTIFICATION BY THE DIVISION OF TAXATION ON JANUARY 9, 2003, SIGNED BY SANTO C. DiDONATO, CTA AND ASSIGNED SERIAL NUMBER 811

TAX MAP
CITY OF TRENTON

MERCER COUNTY, NEW JERSEY

SCALE 1"=50' MARCH 2000

HARRY J. SYPNIEWSKI
NEW JERSEY LICENSED LAND SURVEYOR No. 20808
van note–harvey associates, p.c.
777 Alexander Road, Princeton, N.J. 08540

REVISIONS		
DATE	NAME	LIC. NO.

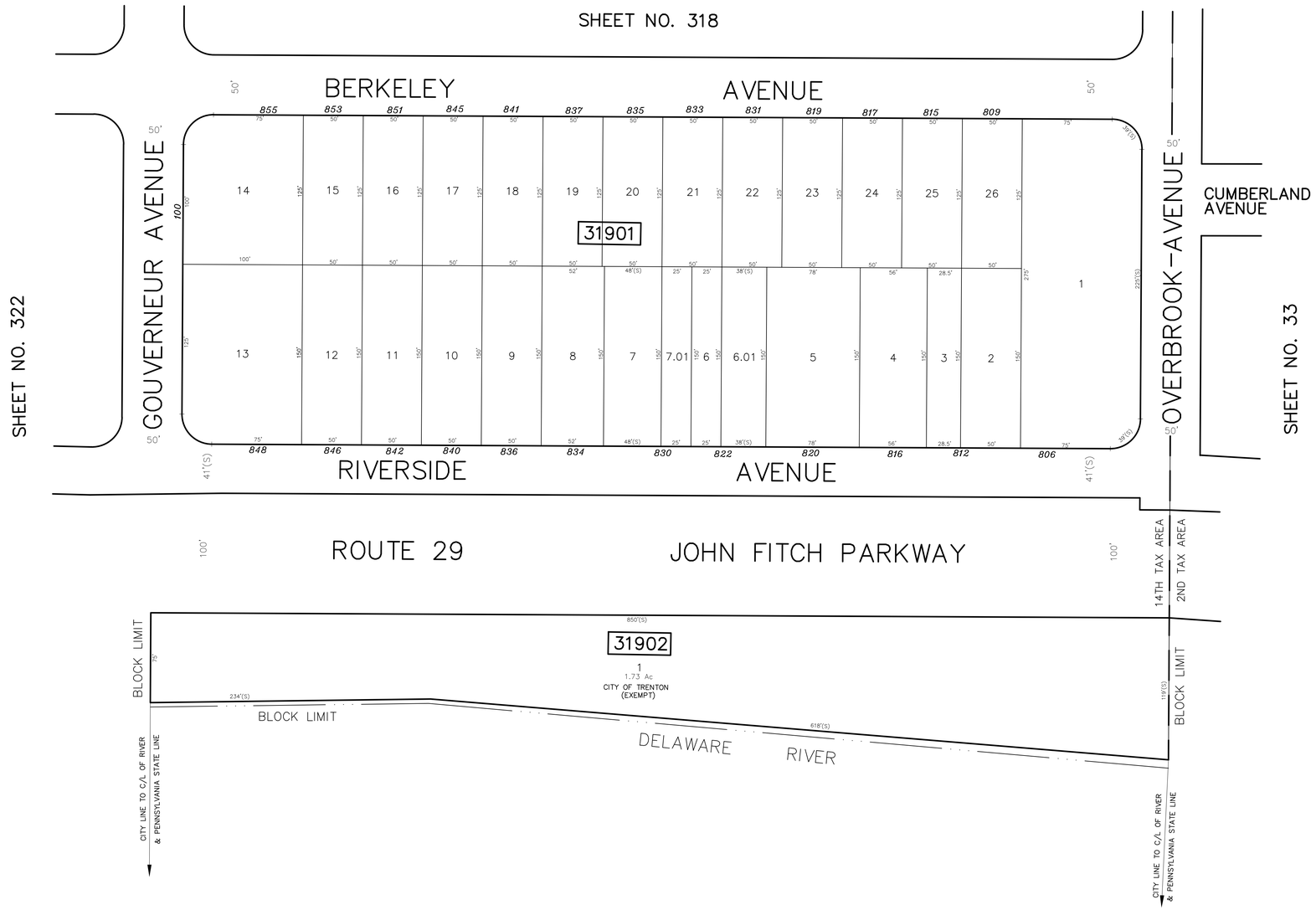

This sheet has been drawn using Computer Aided Drafting/Design, (CAD/D), and Coordinate Geometry (COGO).

THIS MAP HAS BEEN GIVEN A FORMAL CERTIFICATION BY THE DIVISION OF TAXATION ON JANUARY 9, 2003, SIGNED BY SANTO C. DiDONATO, CTA AND ASSIGNED SERIAL NUMBER 811

TAX MAP
CITY OF TRENTON

MERCER COUNTY, NEW JERSEY

SCALE 1"=50' MARCH 2000

HARRY J. SYPNIEWSKI
NEW JERSEY LICENSED LAND SURVEYOR No. 20808
van note–harvey associates, p.c.
777 Alexander Road, Princeton, N.J. 08540

REVISIONS		
DATE	NAME	LIC. NO.
06/14/10	Robert R. Heggan (ARH)	17775

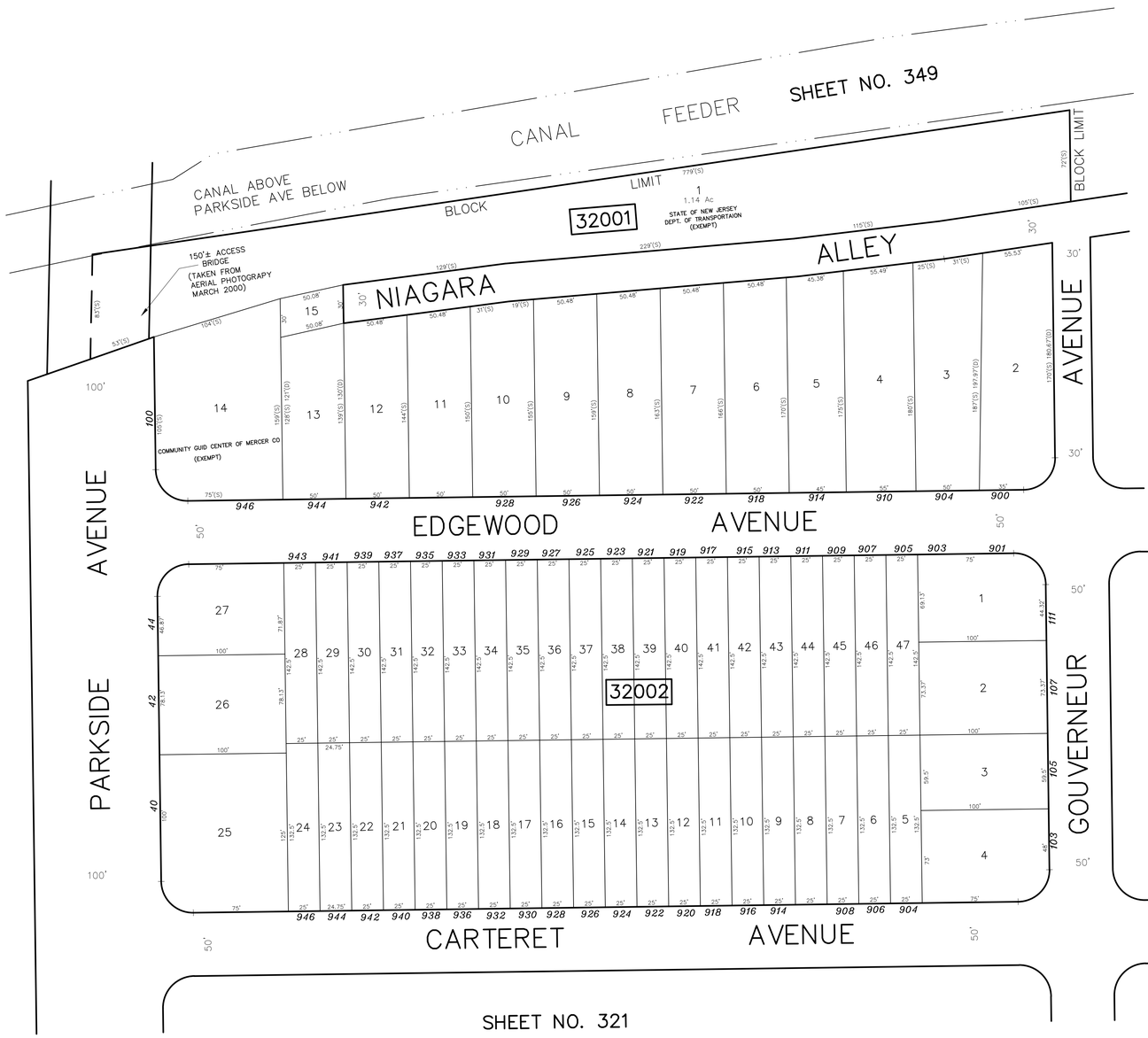

This sheet has been drawn using Computer Aided Drafting/Design, (CAD/D), and Coordinate Geometry (COGO).

THIS MAP HAS BEEN GIVEN A FORMAL CERTIFICATION BY THE DIVISION OF TAXATION ON JANUARY 9, 2003, SIGNED BY SANTO C. DiDONATO, CTA AND ASSIGNED SERIAL NUMBER 811

TAX MAP
CITY OF TRENTON

MERCER COUNTY, NEW JERSEY
SCALE 1"=50' MARCH 2000

HARRY J. SYPNIEWSKI
NEW JERSEY LICENSED LAND SURVEYOR No. 20808
van note–harvey associates, p.c.
777 Alexander Road, Princeton, N.J. 08540

ARH – COA#24GA27973300

14TH TAX AREA

SHEET NO. 320

REVISIONS		
DATE	NAME	LIC. NO.

SHEET NO. 320

CARTERET AVENUE

SHEET NO. 324

AVENUE

AVENUE

32101

WEST STATE STREET

SHEET NO. 318

SHEET NO. 323

PARKSIDE

GOUVERNEUR

32102

BERKELEY AVENUE

SHEET NO. 322

TRUE

This sheet has been drawn using Computer Aided Drafting/Design, (CAD/D), and Coordinate Geometry (COGO).

THIS MAP HAS BEEN GIVEN A FORMAL CERTIFICATION BY THE DIVISION OF TAXATION ON JANUARY 9, 2003, SIGNED BY SANTO C. DIDONATO, CTA AND ASSIGNED SERIAL NUMBER 811

TAX MAP
CITY OF TRENTON

MERCER COUNTY, NEW JERSEY

SCALE 1"=50' MARCH 2000

HARRY J. SYPNIEWSKI
NEW JERSEY LICENSED LAND SURVEYOR No. 20808
van note-harvey associates, p.c.
777 Alexander Road, Princeton, N.J. 08540

TO SHOW CONDITIONS AS OF APRIL 2013

14TH TAX AREA

SHEET NO. 321

REVISIONS		
DATE	NAME	LIC. NO.

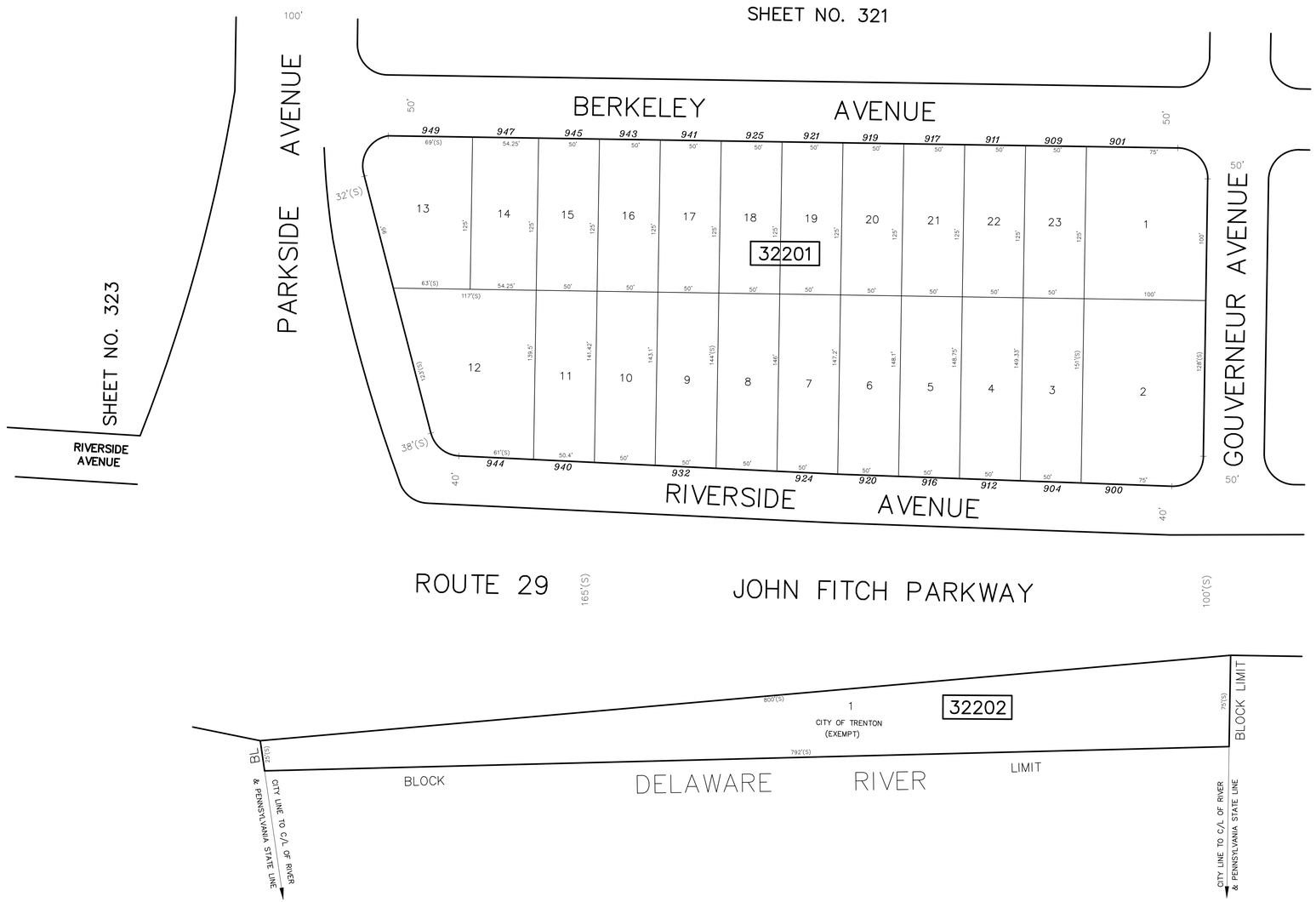

THIS MAP HAS BEEN GIVEN A FORMAL CERTIFICATION BY THE DIVISION OF TAXATION ON JANUARY 9, 2003, SIGNED BY SANTO C. DiDONATO, CTA AND ASSIGNED SERIAL NUMBER 811

This sheet has been drawn using Computer Aided Drafting/Design, (CAD/D), and Coordinate Geometry (COGO).

TAX MAP
CITY OF TRENTON

MERCER COUNTY, NEW JERSEY

SCALE 1"=50' MARCH 2000

HARRY J. SYPNIEWSKI
NEW JERSEY LICENSED LAND SURVEYOR No. 20808
van note-harvey associates, p.c.
777 Alexander Road, Princeton, N.J. 08540

TO SHOW CONDITIONS AS OF APRIL 2013

14TH TAX AREA

SHEET NO. 322

REVISIONS		
DATE	NAME	LIC. NO.
08/23/04	Robert R. Heggan (ARH)	17775

SHEET NO. 324

N. EASTFIELD AVENUE

N. LENAPE AVENUE

WEST STATE STREET

SHEET NO. 326

SOUTH EASTFIELD AVENUE

SOUTH LENAPE AVENUE

PARKSIDE AVENUE

SHEET NO. 321

BERKELEY AVENUE

SHEET NO. 322

RIVERSIDE AVENUE

TROLLEY

VERMONT

ALLEY

RIVERSIDE AVENUE

ROUTE 29

JOHN FITCH PARKWAY

BLOCK LIMIT

DELAWARE RIVER BLOCK LIMIT

CITY LINE TO C/L OF RIVER & PENNSYLVANIA STATE LINE

CITY LINE TO C/L OF RIVER & PENNSYLVANIA STATE LINE

32301

32302

32303

1
6.65 Ac
TRENTON JR. SCHOOL NO.3
(EXEMPT)

32304

1
2.64 Ac
CITY OF TRENTON
(EXEMPT)

This sheet has been drawn using Computer Aided Drafting/Design, (CAD/D), and Coordinate Geometry (COGO).

THIS MAP HAS BEEN GIVEN A FORMAL CERTIFICATION BY THE DIVISION OF TAXATION ON JANUARY 9, 2003, SIGNED BY SANTO C. DIDONATO, CTA AND ASSIGNED SERIAL NUMBER 811

TAX MAP
CITY OF TRENTON

MERCER COUNTY, NEW JERSEY

SCALE 1"=50' MARCH 2000

HARRY J. SYPNIEWSKI
NEW JERSEY LICENSED LAND SURVEYOR No. 20808
van note–harvey associates, p.c.
777 Alexander Road, Princeton, N.J. 08540

TO SHOW CONDITIONS AS OF APRIL 2013

ARH – COA#24GA27973300

14TH TAX AREA

SHEET NO. 323

REVISIONS		
DATE	NAME	LIC. NO.

SHEET NO. 325

SHEET NO. 349

BLOCK LIMIT

CANAL FEEDER

CANAL ABOVE PARKSIDE AVE. BELOW

150'± ACCESS BRIDGE (TAKEN FROM AERIAL PHOTOGRAPY MARCH 2000)

1 1.52 Ac STATE OF N.J. (EXEMPT)

2 1.71 Ac STATE OF N.J. (EXEMPT)

3

4 11.5 Ac CADWALADER PARK CITY OF TRENTON (EXEMPT)

32401

32402

32403

EDGEWOOD AVENUE

EDGEWOOD AVENUE

SHEET NO. 320

N. EASTFIELD AVENUE

SHEET NO. 327

N. LENAPE AVENUE

PARKSIDE AVENUE

SHEET NO. 321

CARTERET AVENUE

WYOMING ALLEY

CITY (EXEMPT)

TRUSTEES OF HARMONY LODGE (EXEMPT)

WEST STATE STREET

S. EASTFIELD AVENUE

S. LENAPE AVENUE

SHEET NO. 323

TRUE

This sheet has been drawn using Computer Aided Drafting/Design, (CAD/D), and Coordinate Geometry (COGO).

THIS MAP HAS BEEN GIVEN A FORMAL CERTIFICATION BY THE DIVISION OF TAXATION ON JANUARY 9, 2003, SIGNED BY SANTO C. DiDONATO, CTA AND ASSIGNED SERIAL NUMBER 811

TAX MAP
CITY OF TRENTON

MERCER COUNTY, NEW JERSEY

SCALE 1"= 50' MARCH 2000

HARRY J. SYPNIEWSKI
NEW JERSEY LICENSED LAND SURVEYOR No. 20808
van note–harvey associates, p.c.
777 Alexander Road, Princeton, N.J. 08540

TO SHOW CONDITIONS AS OF APRIL 2013

14TH TAX AREA

SHEET NO. 324

STUYVESANT AVENUE

SHEET NO. 354

WHITTLESEY AVENUE

BEECHWOOD AVENUE

SHEET NO. 330

HILLCREST AVENUE

SHEET NO. 328

MAPLE AVENUE

SHEET NO. 351

SHEET NO. 338

GLENWOOD AVENUE

SHEET NO. 339

DRIVE

STANLEY AVENUE

2
5.94 Ac
BOARD OF EDUCATION
(EXEMPT)

32501

1
85.49 Ac
CADWALADER PARK
CITY OF TRENTON
(EXEMPT)

IVY LANE

AVENUE

WHITTIER AVENUE

BELLEVUE AVENUE

SHEET NO. 349

PARKSIDE

SHEET NO. 359

CADWALADER

TRUE

HILVISTA BOULEVARD

BLOCK LIMIT

SHEET NO. 327

BLOCK LIMIT

CANAL

FEEDER

SHEET NO. 324

This sheet has been drawn using Computer Aided Drafting/Design, (CAD/D), and Coordinate Geometry (COGO).

REVISIONS		
DATE	NAME	LIC. NO.

THIS MAP HAS BEEN GIVEN A FORMAL CERTIFICATION BY THE DIVISION OF TAXATION ON JANUARY 9, 2003, SIGNED BY SANTO C. DIDONATO, CTA AND ASSIGNED SERIAL NUMBER 811

TAX MAP
CITY OF TRENTON

MERCER COUNTY, NEW JERSEY

SCALE 1"=100' MARCH 2000

HARRY J. SYPNIEWSKI
NEW JERSEY LICENSED LAND SURVEYOR No. 20808
van note–harvey associates, p.c.
777 Alexander Road, Princeton, N.J. 08540

TO SHOW CONDITIONS AS OF APRIL 2013

14TH TAX AREA

SHEET NO. 325

REVISIONS		
DATE	NAME	LIC. NO.
08/23/04	Robert R. Heggan (ARH)	17775

TRUE

SHEET NO. 340

SOUTH WESTFIELD AVENUE

RIVERSIDE DRIVE

SHEET NO. 340

BLOCK LIMIT

CITY LINE TO C/L OF RIVER & PENNSYLVANIA STATE LINE

BLOCK LIMIT

RIVER

LIMIT

DELAWARE

BLOCK

32605

1
3.91 Ac
CITY OF TRENTON (EXEMPT)

JOHN FITCH PARKWAY

ROUTE 29

AVENUE

32603

ALLEY

32601

STREET

SOUTH DEAN AVENUE

32604

RIVERSIDE

VERMONT

32602

WEST STATE

SHEET NO. 327

1 FREEDOM HOUSE INC EXEMPT

MERCER CTY ADOLESCENT COALITION EXEMPT

MERCER STREET FRIENDS CENTER, INC EXEMPT

CITY LINE TO C/L OF RIVER & PENNSYLVANIA STATE LINE

BLOCK LIMIT

SOUTH EASTFIELD AVENUE

SHEET NO. 323

This sheet has been drawn using Computer Aided Drafting/Design, (CAD/D), and Coordinate Geometry (COGO).

THIS MAP HAS BEEN GIVEN A FORMAL CERTIFICATION BY THE DIVISION OF TAXATION ON JANUARY 9, 2003, SIGNED BY SANTO C. DIDONATO, CTA AND ASSIGNED SERIAL NUMBER 811

TAX MAP
CITY OF TRENTON

MERCER COUNTY, NEW JERSEY

SCALE 1"=50' MARCH 2000

HARRY J. SYPNIEWSKI
NEW JERSEY LICENSED LAND SURVEYOR No. 20808
van note-harvey associates, p.c.
777 Alexander Road, Princeton, N.J. 08540

TO SHOW CONDITIONS AS OF APRIL 2013

ARH – COA#24GA27973300

14TH TAX AREA

SHEET NO. 326

REVISIONS		
DATE	NAME	LIC. NO.

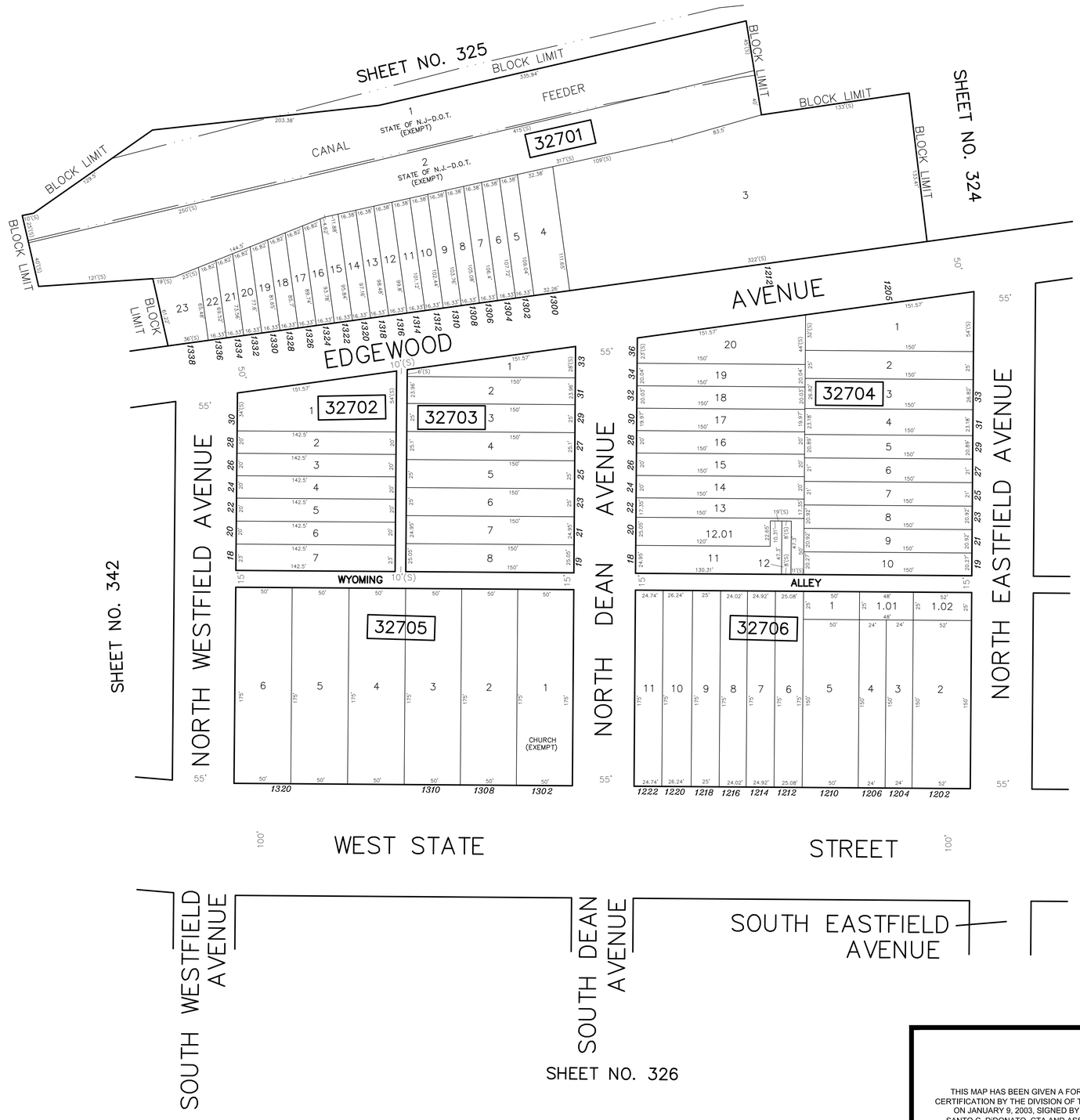

This sheet has been drawn using Computer Aided Drafting/Design, (CAD/D), and Coordinate Geometry (COGO).

THIS MAP HAS BEEN GIVEN A FORMAL CERTIFICATION BY THE DIVISION OF TAXATION ON JANUARY 9, 2003, SIGNED BY SANTO C. DiDONATO, CTA AND ASSIGNED SERIAL NUMBER 811

TAX MAP
CITY OF TRENTON

MERCER COUNTY, NEW JERSEY

SCALE 1"=50' MARCH 2000

HARRY J. SYPNIEWSKI
NEW JERSEY LICENSED LAND SURVEYOR No. 20808
van note–harvey associates, p.c.
777 Alexander Road, Princeton, N.J. 08540

TO SHOW CONDITIONS AS OF APRIL 2013

14TH TAX AREA

SHEET NO. 327

REVISIONS		
DATE	NAME	LIC. NO.

SHEET NO. 329



SHEET NO. 330

SHEET NO. 351

SHEET NO. 325

TRUE

This sheet has been drawn using Computer Aided Drafting/Design, (CAD/D), and Coordinate Geometry (COGO).

THIS MAP HAS BEEN GIVEN A FORMAL CERTIFICATION BY THE DIVISION OF TAXATION ON JANUARY 9, 2003, SIGNED BY SANTO C. DIDONATO, CTA AND ASSIGNED SERIAL NUMBER 811

TAX MAP
CITY OF TRENTON

MERCER COUNTY, NEW JERSEY

SCALE 1"=50' MARCH 2000

HARRY J. SYPNIEWSKI
NEW JERSEY LICENSED LAND SURVEYOR No. 20808
van note–harvey associates, p.c.
777 Alexander Road, Princeton, N.J. 08540

TO SHOW CONDITIONS AS OF APRIL 2013

14TH TAX AREA

SHEET NO. 328

REVISIONS		
DATE	NAME	LIC. NO.

EWING TOWNSHIP
MERCER COUNTY

MUNICIPAL BOUNDARY

STACY AVE.

SHEET NO. 331

HILLCREST AVENUE

SHEET NO. 337

BLOCK LIMIT

MAPLE AVENUE

BLOCK LIMIT

SHEET NO. 351

32901

32902

N.J.H.M.F.A. (EXEMPT)

READING AVENUE

SHEET NO. 328

TRUE

This sheet has been drawn using Computer Aided Drafting/Design, (CAD/D), and Coordinate Geometry (COGO).

THIS MAP HAS BEEN GIVEN A FORMAL CERTIFICATION BY THE DIVISION OF TAXATION ON JANUARY 9, 2003, SIGNED BY SANTO C. DiDONATO, CTA AND ASSIGNED SERIAL NUMBER 811

TAX MAP
CITY OF TRENTON

MERCER COUNTY, NEW JERSEY

SCALE 1"=50' MARCH 2000

HARRY J. SYPNIEWSKI
NEW JERSEY LICENSED LAND SURVEYOR No. 20808
van note–harvey associates, p.c.
777 Alexander Road, Princeton, N.J. 08540

TO SHOW CONDITIONS AS OF APRIL 2013

REVISIONS		
DATE	NAME	LIC. NO.

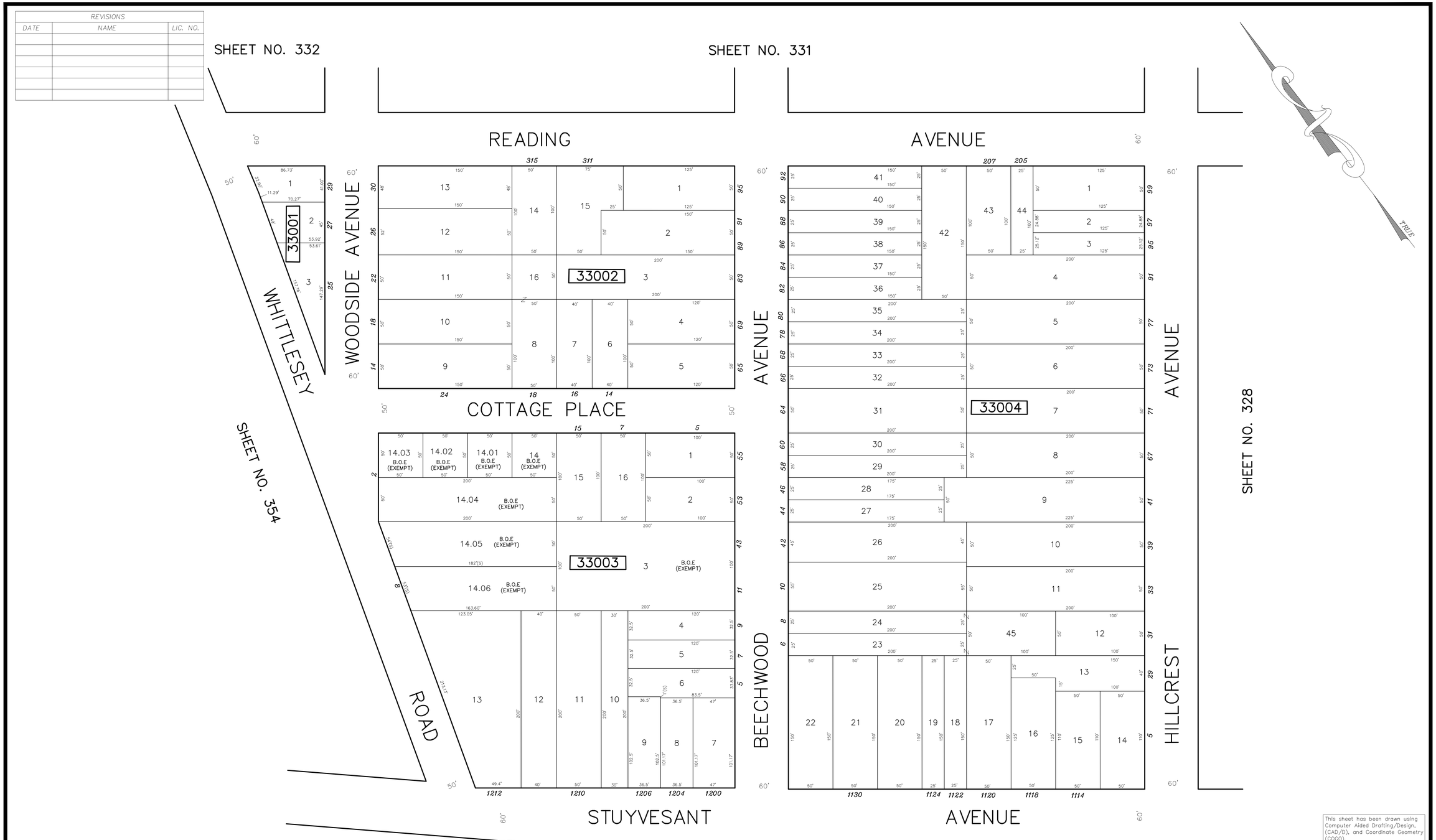

This sheet has been drawn using Computer Aided Drafting/Design, (CAD/D), and Coordinate Geometry (COGO).

THIS MAP HAS BEEN GIVEN A FORMAL CERTIFICATION BY THE DIVISION OF TAXATION ON JANUARY 9, 2003, SIGNED BY SANTO C. DiDONATO, CTA AND ASSIGNED SERIAL NUMBER 811

TAX MAP
CITY OF TRENTON

MERCER COUNTY, NEW JERSEY

SCALE 1"=50' MARCH 2000

HARRY J. SYPNIEWSKI

NEW JERSEY LICENSED LAND SURVEYOR No. 20808

van note–harvey associates, p.c.

777 Alexander Road, Princeton, N.J. 08540

14TH TAX AREA SHEET NO. 330

REVISIONS		
DATE	NAME	LIC. NO.



This sheet has been drawn using Computer Aided Drafting/Design, (CAD/D), and Coordinate Geometry (COGO).

THIS MAP HAS BEEN GIVEN A FORMAL CERTIFICATION BY THE DIVISION OF TAXATION ON JANUARY 9, 2003, SIGNED BY SANTO C. DiDONATO, CTA AND ASSIGNED SERIAL NUMBER 811

TAX MAP
CITY OF TRENTON

MERCER COUNTY, NEW JERSEY

SCALE 1"=50' MARCH 2000

HARRY J. SYPNIEWSKI

NEW JERSEY LICENSED LAND SURVEYOR No. 20808

van note–harvey associates, p.c.

777 Alexander Road, Princeton, N.J. 08540

REVISIONS		
DATE	NAME	LIC. NO.

TRUE

SHEET NO. 354

WHITTLESEY ROAD

BLOCK LIMIT

199'(S)

SHEET NO. 330

READING AVENUE

STACEY AVENUE

33202

33201

9
1.21 Ac

EWING TOWNSHIP
MERCER COUNTY

MUNICIPAL BOUNDARY

WOODSIDE AVENUE

BLOCK LIMIT

BLOCK LIMIT

SHEET NO. 331

This sheet has been drawn using Computer Aided Drafting/Design, (CAD/D), and Coordinate Geometry (COGO).

THIS MAP HAS BEEN GIVEN A FORMAL CERTIFICATION BY THE DIVISION OF TAXATION ON JANUARY 9, 2003, SIGNED BY SANTO C. DiDONATO, CTA AND ASSIGNED SERIAL NUMBER 811

TAX MAP
CITY OF TRENTON

MERCER COUNTY, NEW JERSEY

SCALE 1"=50' MARCH 2000

HARRY J. SYPNIEWSKI
NEW JERSEY LICENSED LAND SURVEYOR No. 20808
van note–harvey associates, p.c.
777 Alexander Road, Princeton, N.J. 08540

14TH TAX AREA

SHEET NO. 332

REVISIONS		
DATE	NAME	LIC. NO.

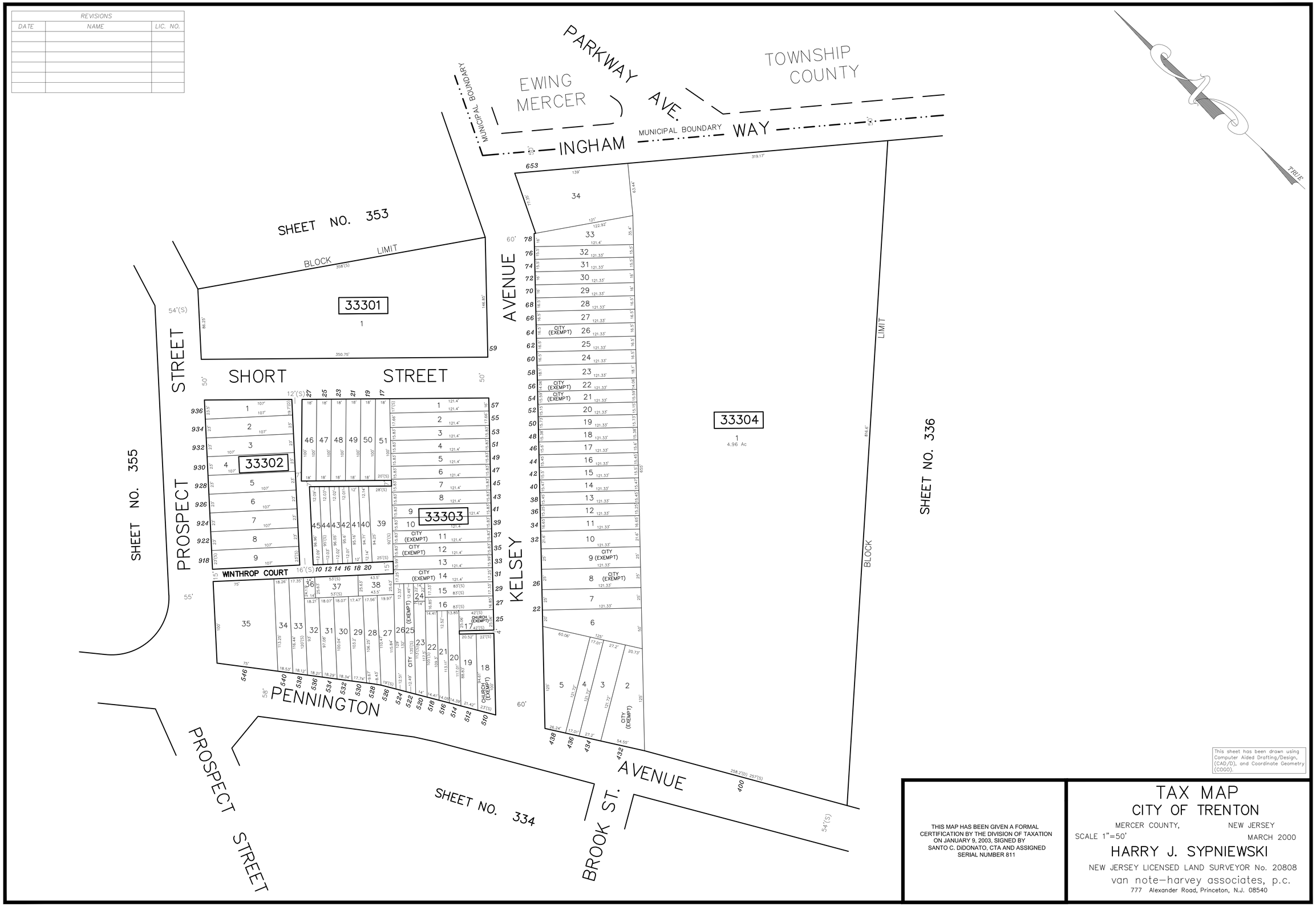

This sheet has been drawn using Computer Aided Drafting/Design, (CAD/D), and Coordinate Geometry (COGO).

THIS MAP HAS BEEN GIVEN A FORMAL CERTIFICATION BY THE DIVISION OF TAXATION ON JANUARY 9, 2003, SIGNED BY SANTO C. DIDONATO, CTA AND ASSIGNED SERIAL NUMBER 811

TAX MAP
CITY OF TRENTON

MERCER COUNTY, NEW JERSEY

SCALE 1"=50' MARCH 2000

HARRY J. SYPNIEWSKI

NEW JERSEY LICENSED LAND SURVEYOR No. 20808

van note–harvey associates, p.c.

777 Alexander Road, Princeton, N.J. 08540

14TH TAX AREA SHEET NO. 333

REVISIONS		
DATE	NAME	LIC. NO.
7/27/09	Robert R. Heggan (ARH)	17775

TRUE

DALE ST.

SHEET NO. 51

PROSPECT

OAKLAND ST.

SHEET NO. 54

STREET

SHEET NO. 335

INDEPENDENCE

SHEET NO. 42

BLOCK LIMIT

LANE

BROOK ST

AVENUE

KELSEY AVE.

PENNINGTON

SHEET NO. 333

SHEET NO. 336

33401

27

28

26.01
1.85± Ac±
TPH, LLC
(EXEMPT)

19.01
1.08 Ac±
CITY
(EXEMPT)

22
CITY OF TRENTON
(EXEMPT)

20
CITY (EXEMPT)

16
BOYS CLUB OF TRENTON
(EXEMPT)

26.02
1.498 AC+/-

30.04
CHURCH (EXEMPT)

30.05
CHURCH (EXEMPT)

30.06
CHURCH (EXEMPT)

30.07
CHURCH (EXEMPT)

30.08
CHURCH (EXEMPT)

30.09
CHURCH (EXEMPT)

30.10
CHURCH (EXEMPT)

30.11
CHURCH (EXEMPT)

30.03
CHURCH (EXEMPT)

30.01
CHURCH (EXEMPT)

30.02
CHURCH (EXEMPT)

30
CITY (EXEMPT)

WREN ALLEY

1
CITY (EXEMPT)

1.01
CITY (EXEMPT)

2
CITY (EXEMPT)

3
CITY (EXEMPT)

4
CITY (EXEMPT)

4.01
CITY (EXEMPT)

5
CITY (EXEMPT)

6
CITY (EXEMPT)

6.01
CITY (EXEMPT)

7

8

9

10

11

12

13

14

15

This sheet has been drawn using Computer Aided Drafting/Design, (CAD/D), and Coordinate Geometry (COGO).

THIS MAP HAS BEEN GIVEN A FORMAL CERTIFICATION BY THE DIVISION OF TAXATION ON JANUARY 9, 2003, SIGNED BY SANTO C. DiDONATO, CTA AND ASSIGNED SERIAL NUMBER 811

TAX MAP
CITY OF TRENTON

MERCER COUNTY, NEW JERSEY

SCALE 1"=50' MARCH 2000

HARRY J. SYPNIEWSKI
NEW JERSEY LICENSED LAND SURVEYOR No. 20808
van note–harvey associates, p.c.
777 Alexander Road, Princeton, N.J. 08540

14TH TAX AREA

SHEET NO. 334

REVISIONS		
DATE	NAME	LIC. NO.
08/23/04	Robert R. Heggan (ARH)	17775

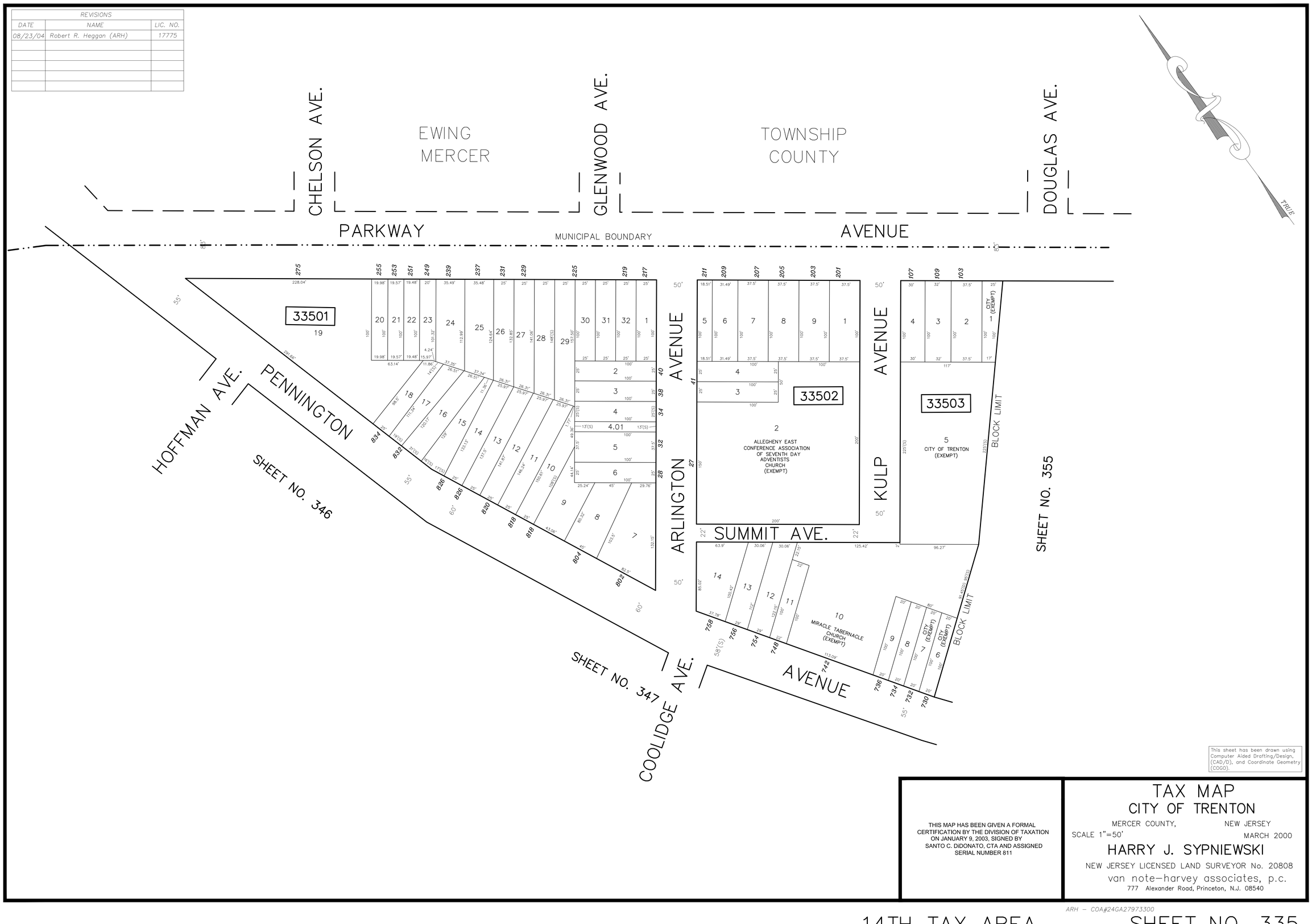

This sheet has been drawn using Computer Aided Drafting/Design, (CAD/D), and Coordinate Geometry (COGO).

THIS MAP HAS BEEN GIVEN A FORMAL CERTIFICATION BY THE DIVISION OF TAXATION ON JANUARY 9, 2003, SIGNED BY SANTO C. DiDONATO, CTA AND ASSIGNED SERIAL NUMBER 811

TAX MAP
CITY OF TRENTON

MERCER COUNTY, NEW JERSEY

SCALE 1"=50' MARCH 2000

HARRY J. SYPNIEWSKI
NEW JERSEY LICENSED LAND SURVEYOR No. 20808
van note–harvey associates, p.c.
777 Alexander Road, Princeton, N.J. 08540

ARH – COA#24GA27973300

14TH TAX AREA

SHEET NO. 335

REVISIONS		
DATE	NAME	LIC. NO.
08/23/04	Robert R. Heggan (ARH)	17775
01/21/15	Charles A. Atkinson (ARH)	33994

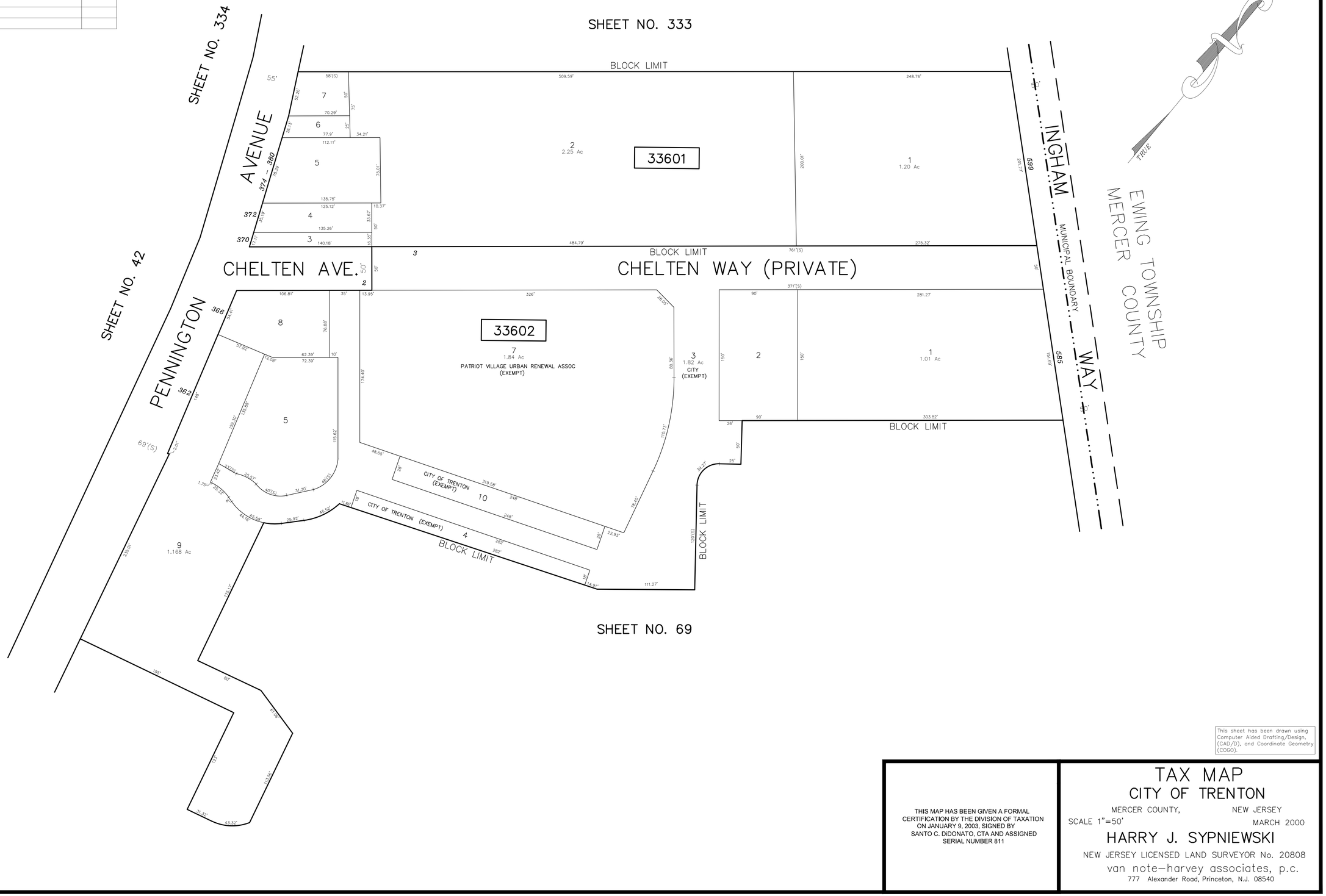

This sheet has been drawn using Computer Aided Drafting/Design, (CAD/D), and Coordinate Geometry (COGO).

THIS MAP HAS BEEN GIVEN A FORMAL CERTIFICATION BY THE DIVISION OF TAXATION ON JANUARY 9, 2003, SIGNED BY SANTO C. DIDONATO, CTA AND ASSIGNED SERIAL NUMBER 811

TAX MAP
CITY OF TRENTON

MERCER COUNTY, NEW JERSEY

SCALE 1"=50' MARCH 2000

HARRY J. SYPNIEWSKI
NEW JERSEY LICENSED LAND SURVEYOR No. 20808
van note–harvey associates, p.c.
777 Alexander Road, Princeton, N.J. 08540

ARH – COA#24GA27973300

14TH TAX AREA

SHEET NO. 336

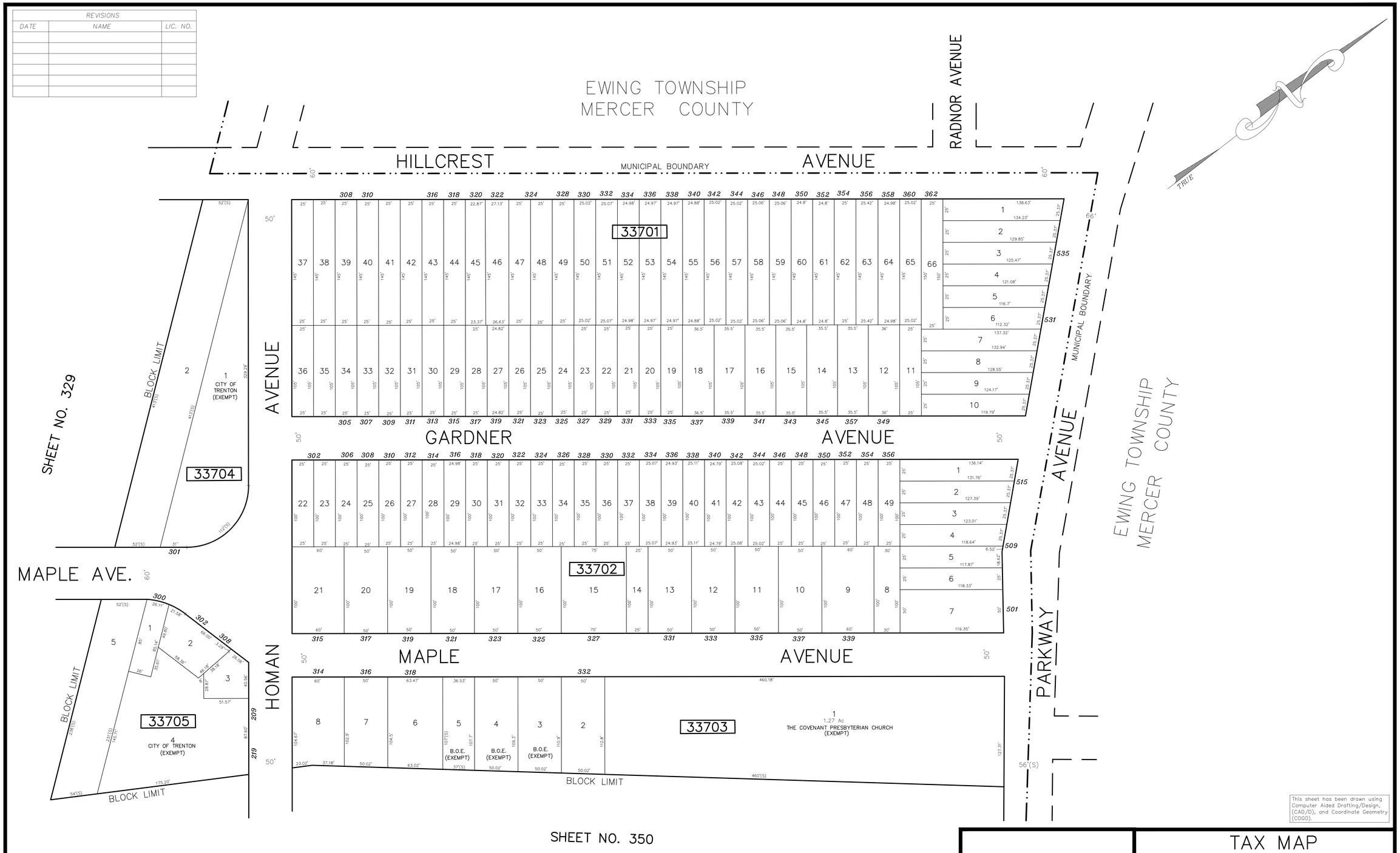

THIS MAP HAS BEEN GIVEN A FORMAL CERTIFICATION BY THE DIVISION OF TAXATION ON JANUARY 9, 2003, SIGNED BY SANTO C. DIDONATO, CTA AND ASSIGNED SERIAL NUMBER 811

TAX MAP
CITY OF TRENTON

MERCER COUNTY, NEW JERSEY

SCALE 1"=50' MARCH 2000

HARRY J. SYPNIEWSKI

NEW JERSEY LICENSED LAND SURVEYOR No. 20808

van note–harvey associates, p.c.

777 Alexander Road, Princeton, N.J. 08540

REVISIONS		
DATE	NAME	LIC. NO.
11/14/08	Robert R. Heggan (ARH)	17775
7/6/2020	CHARLES E. ADAMSON (RVE)	42627

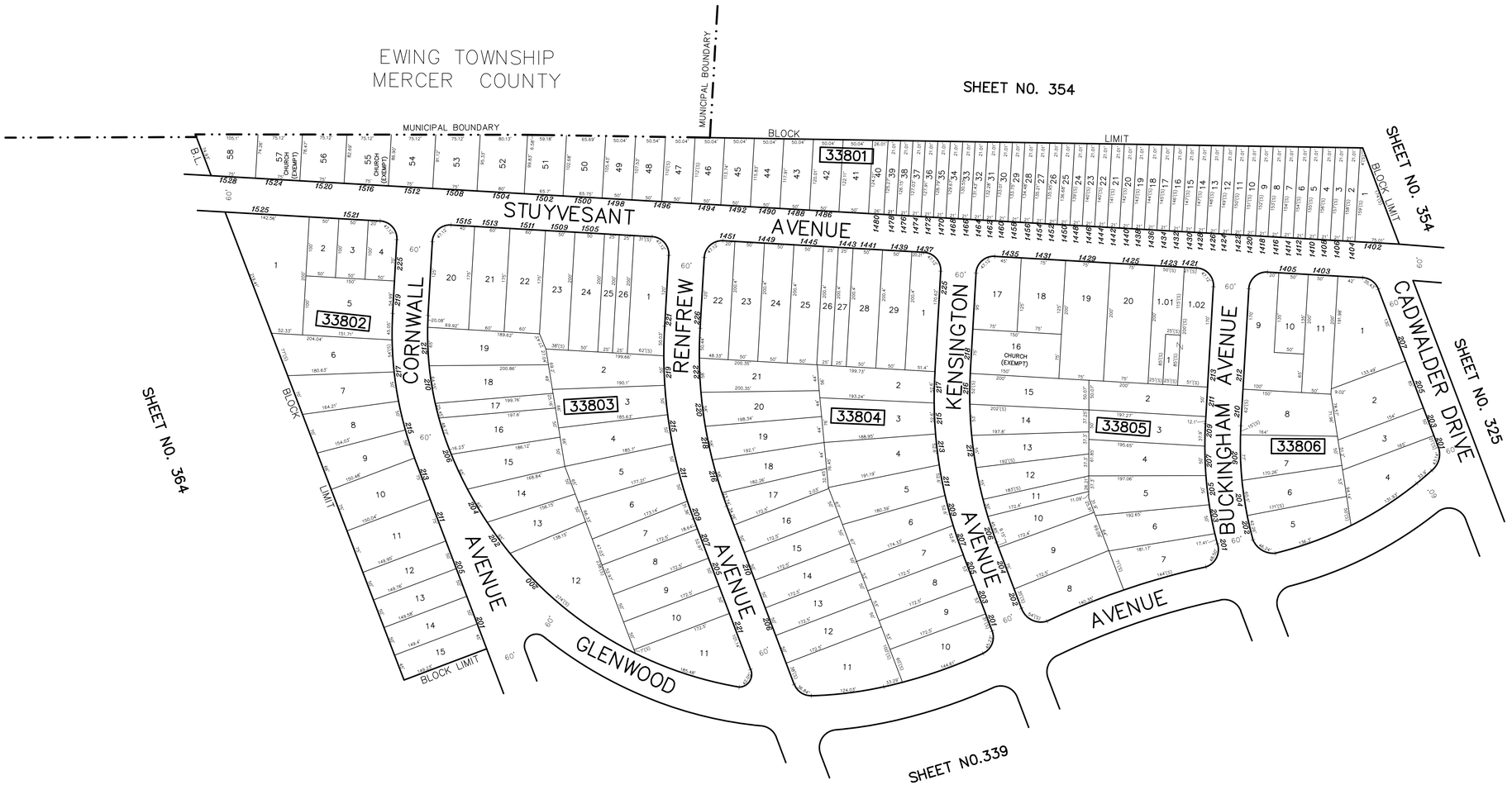

This sheet has been drawn using Computer Aided Drafting/Design, (CAD/D), and Coordinate Geometry (COGO).

THIS MAP HAS BEEN GIVEN A FORMAL CERTIFICATION BY THE DIVISION OF TAXATION ON JANUARY 9, 2003, SIGNED BY SANTO C. DIDONATO, CTA AND ASSIGNED SERIAL NUMBER 811

TAX MAP
CITY OF TRENTON

MERCER COUNTY, NEW JERSEY

SCALE 1"=100' MARCH 2000

HARRY J. SYPNIEWSKI
NEW JERSEY LICENSED LAND SURVEYOR No. 20808
van note–harvey associates, p.c.
777 Alexander Road, Princeton, N.J. 08540

14TH TAX AREA

SHEET NO. 338

REVISIONS		
DATE	NAME	LIC. NO.

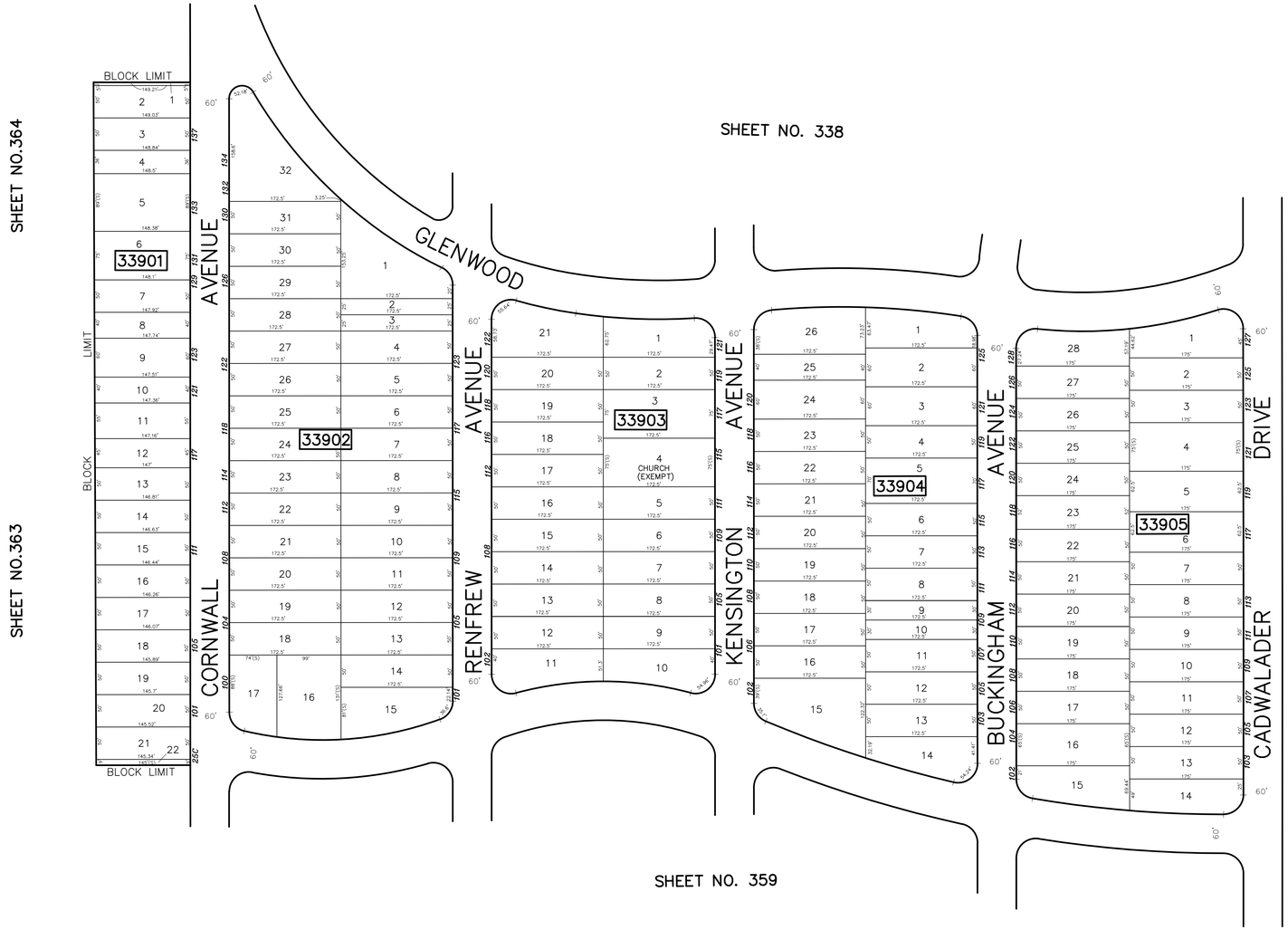

This sheet has been drawn using Computer Aided Drafting/Design, (CAD/D), and Coordinate Geometry (COGO).

THIS MAP HAS BEEN GIVEN A FORMAL CERTIFICATION BY THE DIVISION OF TAXATION ON JANUARY 9, 2003, SIGNED BY SANTO C. DiDONATO, CTA AND ASSIGNED SERIAL NUMBER 811

TAX MAP
CITY OF TRENTON

MERCER COUNTY, NEW JERSEY

SCALE 1"=80' MARCH 2000

HARRY J. SYPNIEWSKI
NEW JERSEY LICENSED LAND SURVEYOR No. 20808
van note–harvey associates, p.c.
777 Alexander Road, Princeton, N.J. 08540

14TH TAX AREA

SHEET NO. 339

REVISIONS		
DATE	NAME	LIC. NO.

CITY LINE TO C/L OF RIVER & PENNSYLVANIA STATE LINE

BLOCK LIMIT

RIVER

DELAWARE

BLOCK LIMIT

34008

1 1.59 Ac

COLUMBIA AVENUE

CLEARFIELD AVENUE

LEE AVENUE

DRIVE

34001

LACLEDE AVENUE

34003

NEWELL AVENUE

34005

LIPTON AVENUE

RIVERSIDE

34007

JOHN FITCH PARKWAY

ROUTE 29

SHEET NO. 341

LEE AVENUE

34002

LACLEDE AVENUE

34004

NEWELL AVENUE

34006

WEST STATE STREET

SHEET NO. 342

SOUTH WESTFIELD AVENUE

RIVERSIDE AVENUE

VERMONT ALLEY

SHEET NO. 326

CITY LINE TO C/L OF RIVER & PENNSYLVANIA STATE LINE

BLOCK LIMIT

SHEET NO. 326

TRUE

This sheet has been drawn using Computer Aided Drafting/Design, (CAD/D), and Coordinate Geometry (COGO).

THIS MAP HAS BEEN GIVEN A FORMAL CERTIFICATION BY THE DIVISION OF TAXATION ON JANUARY 9, 2003, SIGNED BY SANTO C. DiDONATO, CTA AND ASSIGNED SERIAL NUMBER 811

TAX MAP
CITY OF TRENTON

MERCER COUNTY, NEW JERSEY

SCALE 1"=50' MARCH 2000

HARRY J. SYPNIEWSKI
NEW JERSEY LICENSED LAND SURVEYOR No. 20808
van note–harvey associates, p.c.
777 Alexander Road, Princeton, N.J. 08540

14TH TAX AREA

SHEET NO. 340

REVISIONS		
DATE	NAME	LIC. NO.

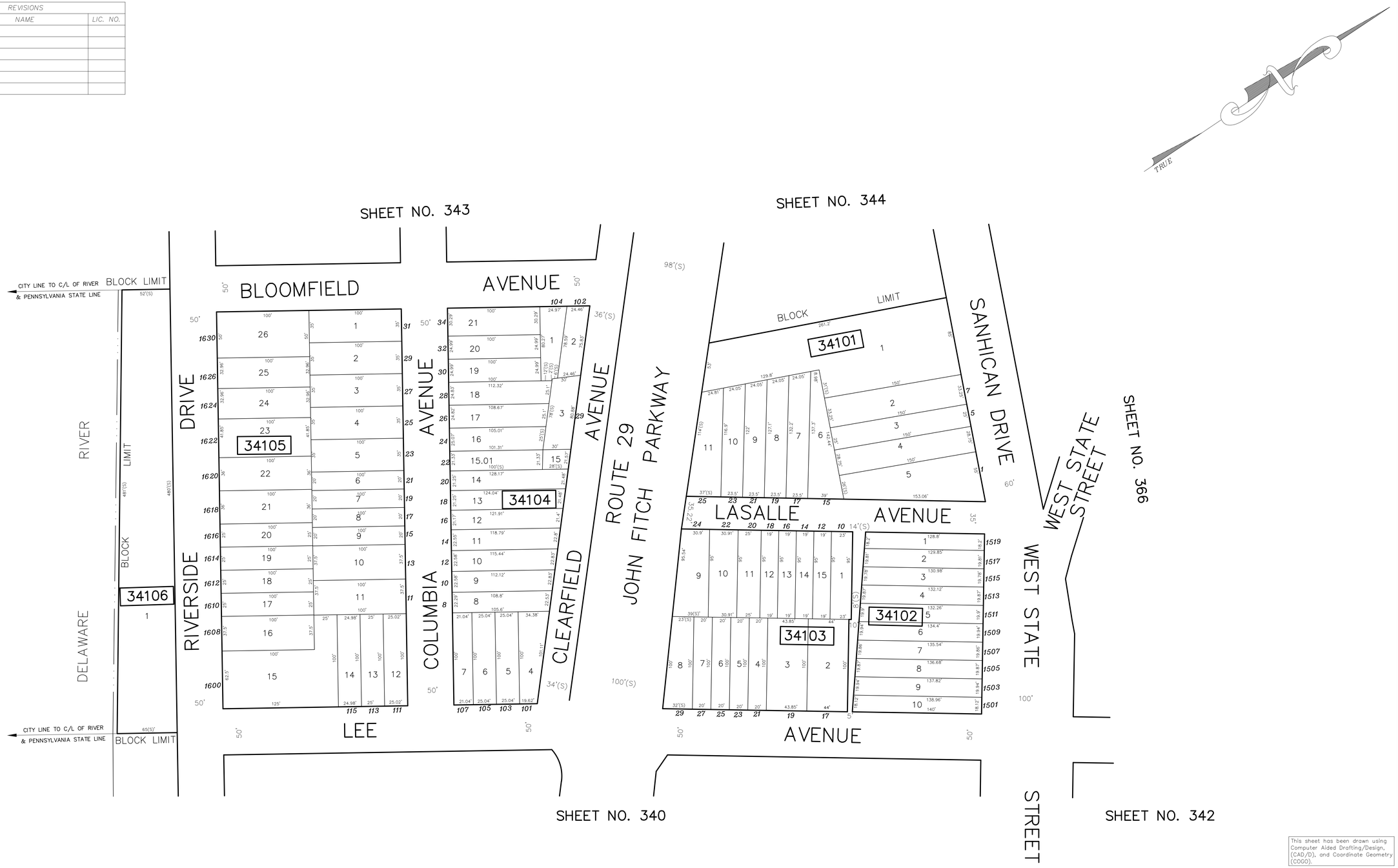

This sheet has been drawn using Computer Aided Drafting/Design, (CAD/D), and Coordinate Geometry (COGO).

THIS MAP HAS BEEN GIVEN A FORMAL CERTIFICATION BY THE DIVISION OF TAXATION ON JANUARY 9, 2003, SIGNED BY SANTO C. DiDONATO, CTA AND ASSIGNED SERIAL NUMBER 811

TAX MAP
CITY OF TRENTON

MERCER COUNTY, NEW JERSEY

SCALE 1"=50' MARCH 2000

HARRY J. SYPNIEWSKI

NEW JERSEY LICENSED LAND SURVEYOR No. 20808

van note–harvey associates, p.c.

777 Alexander Road, Princeton, N.J. 08540

14TH TAX AREA SHEET NO. 341

REVISIONS		
DATE	NAME	LIC. NO.

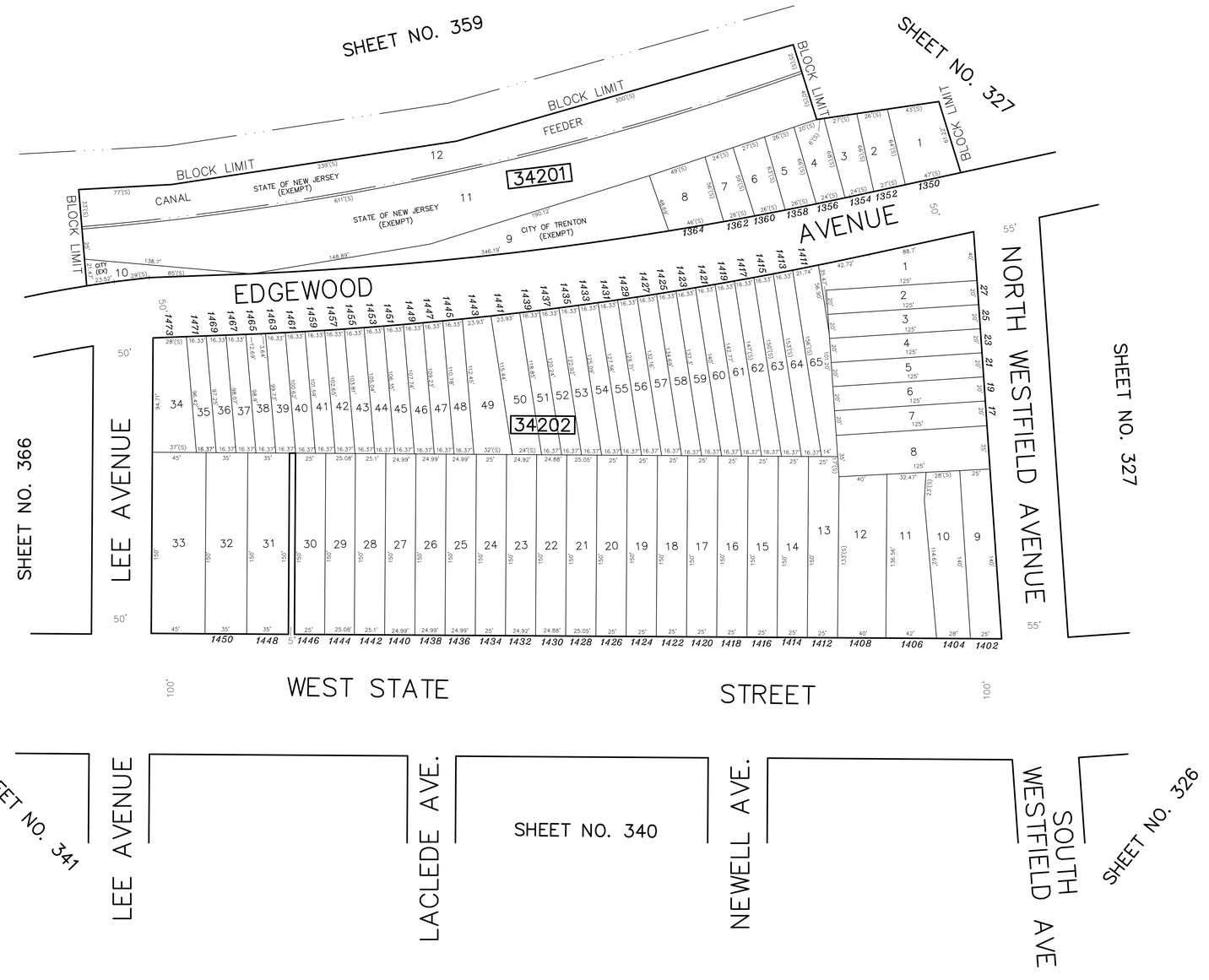

This sheet has been drawn using Computer Aided Drafting/Design, (CAD/D), and Coordinate Geometry (COGO).

THIS MAP HAS BEEN GIVEN A FORMAL CERTIFICATION BY THE DIVISION OF TAXATION ON JANUARY 9, 2003, SIGNED BY SANTO C. DIDONATO, CTA AND ASSIGNED SERIAL NUMBER 811

TAX MAP
CITY OF TRENTON

MERCER COUNTY, NEW JERSEY

SCALE 1"=50' SEPTEMBER 2000

HARRY J. SYPNIEWSKI
NEW JERSEY LICENSED LAND SURVEYOR No. 20808
van note–harvey associates, p.c.
777 Alexander Road, Princeton, N.J. 08540

14TH TAX AREA

SHEET NO. 342

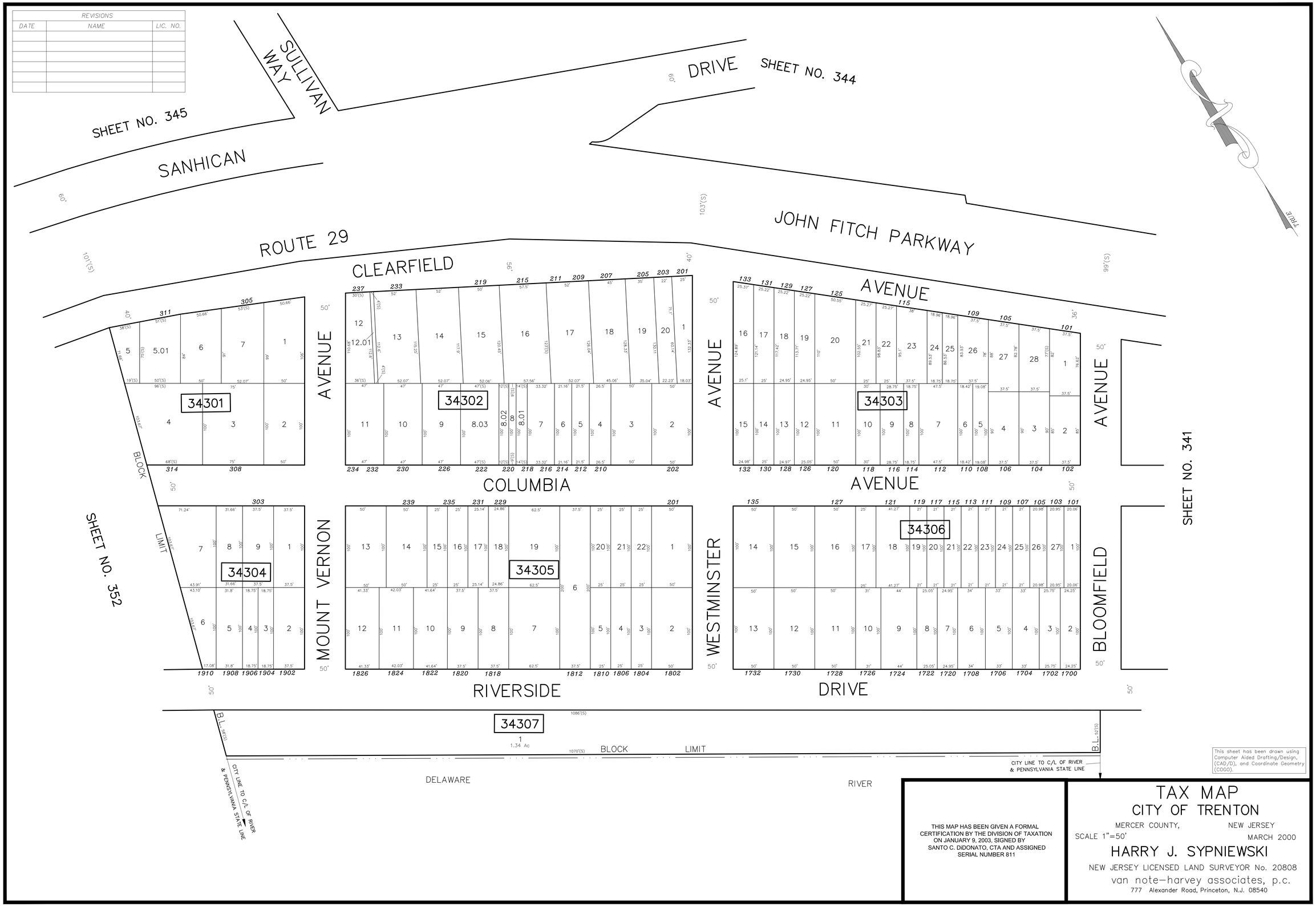

This sheet has been drawn using Computer Aided Drafting/Design, (CAD/D), and Coordinate Geometry (COGO).

THIS MAP HAS BEEN GIVEN A FORMAL CERTIFICATION BY THE DIVISION OF TAXATION ON JANUARY 9, 2003, SIGNED BY SANTO C. DiDONATO, CTA AND ASSIGNED SERIAL NUMBER 811

TAX MAP
CITY OF TRENTON

MERCER COUNTY, NEW JERSEY

SCALE 1"=50' MARCH 2000

HARRY J. SYPNIEWSKI

NEW JERSEY LICENSED LAND SURVEYOR No. 20808

van note–harvey associates, p.c.

777 Alexander Road, Princeton, N.J. 08540

14TH TAX AREA SHEET NO. 343

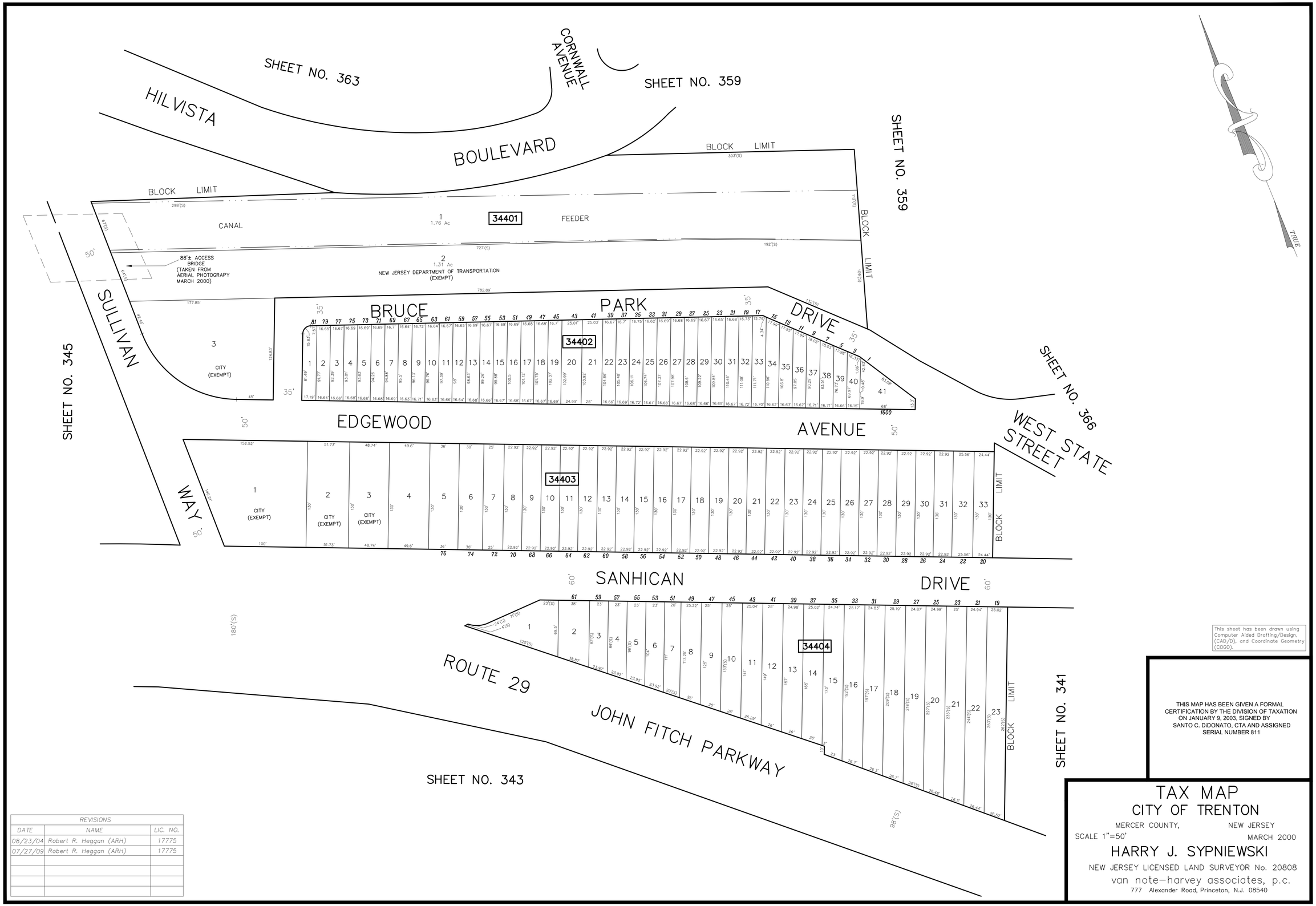

This sheet has been drawn using Computer Aided Drafting/Design, (CAD/D), and Coordinate Geometry (COGO).

THIS MAP HAS BEEN GIVEN A FORMAL CERTIFICATION BY THE DIVISION OF TAXATION ON JANUARY 9, 2003, SIGNED BY SANTO C. DiDONATO, CTA AND ASSIGNED SERIAL NUMBER 811

REVISIONS		
DATE	NAME	LIC. NO.
08/23/04	Robert R. Heggan (ARH)	17775
07/27/09	Robert R. Heggan (ARH)	17775

TAX MAP
CITY OF TRENTON

MERCER COUNTY, NEW JERSEY

SCALE 1"=50' MARCH 2000

HARRY J. SYPNIEWSKI

NEW JERSEY LICENSED LAND SURVEYOR No. 20808

van note–harvey associates, p.c.

777 Alexander Road, Princeton, N.J. 08540

ARH – COA#24GA27973300

14TH TAX AREA SHEET NO. 344

REVISIONS		
DATE	NAME	LIC. NO.
08/23/04	Robert R. Heggan (ARH)	17775



This sheet has been drawn using Computer Aided Drafting/Design, (CAD/D), and Coordinate Geometry (COGO).

THIS MAP HAS BEEN GIVEN A FORMAL CERTIFICATION BY THE DIVISION OF TAXATION ON JANUARY 9, 2003, SIGNED BY SANTO C. DiDONATO, CTA AND ASSIGNED SERIAL NUMBER 811

TAX MAP
CITY OF TRENTON

MERCER COUNTY, NEW JERSEY

SCALE 1"=50' MARCH 2000

HARRY J. SYPNIEWSKI
NEW JERSEY LICENSED LAND SURVEYOR No. 20808
van note–harvey associates, p.c.
777 Alexander Road, Princeton, N.J. 08540

ARH – COA#24GA27973300

14TH TAX AREA

SHEET NO. 345

REVISIONS		
DATE	NAME	LIC. NO.

EWING TOWNSHIP
MERCER COUNTY

MUNICIPAL BOUNDARY

PARKWAY AVENUE

AVENUE

MORELAND AVENUE

PENNINGTON AVENUE

HUFF AVENUE

BRINTON AVENUE

HOFFMAN AVENUE

OLIVER AVENUE

34601

34602

34603

34604

34605

34606

SHEET NO. 335

SHEET NO. 358

SHEET NO. 347

SHEET NO. 55

SHEET NO. 56

SHEET NO. 57

BLOCK LIMIT

TRUE

This sheet has been drawn using Computer Aided Drafting/Design, (CAD/D), and Coordinate Geometry (COGO).

THIS MAP HAS BEEN GIVEN A FORMAL CERTIFICATION BY THE DIVISION OF TAXATION ON JANUARY 9, 2003, SIGNED BY SANTO C. DiDONATO, CTA AND ASSIGNED SERIAL NUMBER 811

TAX MAP
CITY OF TRENTON

MERCER COUNTY, NEW JERSEY

SCALE 1"=50' MARCH 2000

HARRY J. SYPNIEWSKI
NEW JERSEY LICENSED LAND SURVEYOR No. 20808
van note–harvey associates, p.c.
777 Alexander Road, Princeton, N.J. 08540

14TH TAX AREA

SHEET NO. 346

REVISIONS		
DATE	NAME	LIC. NO.
08/23/04	Robert R. Heggan (ARH)	17775

TRUE

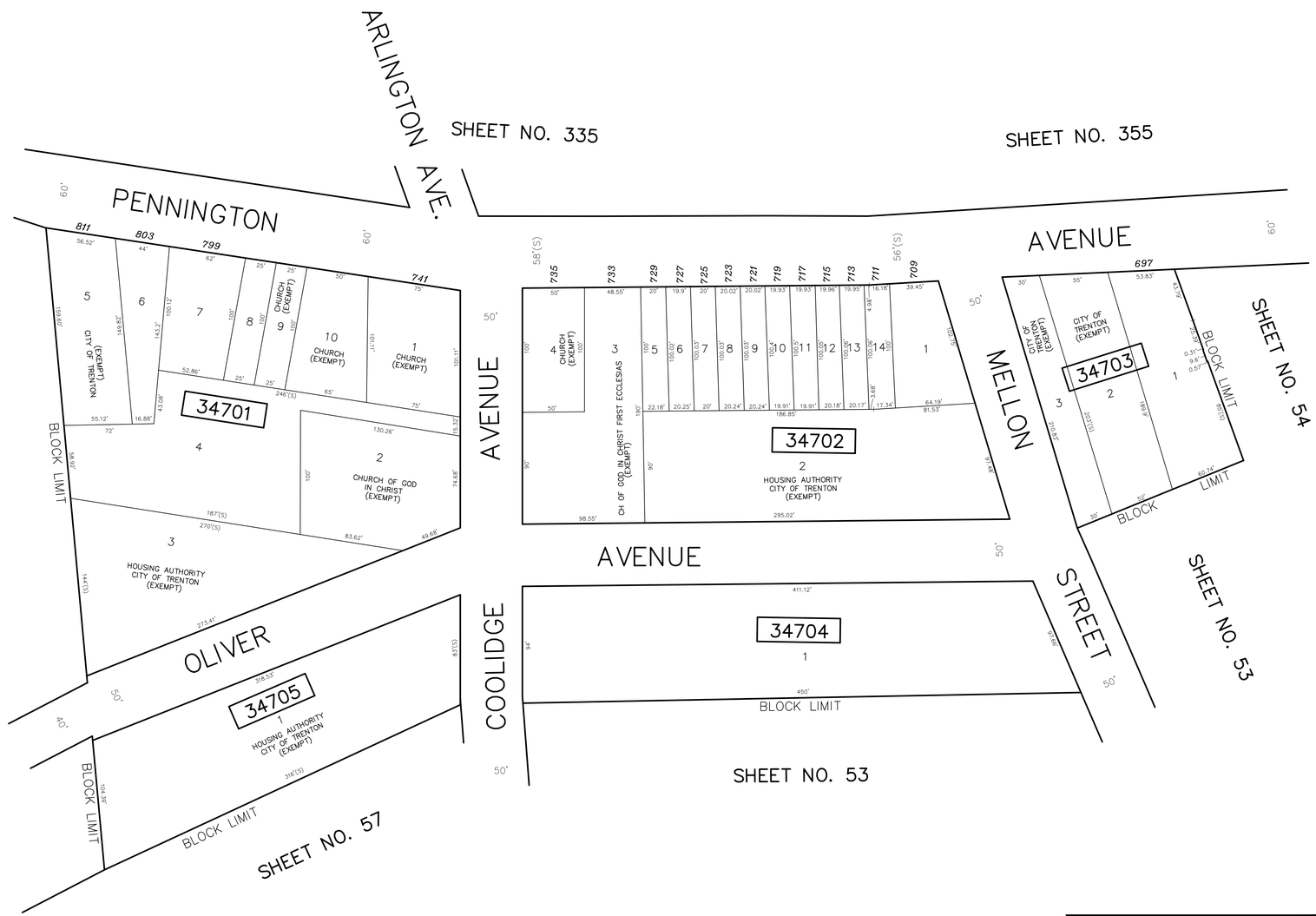

This sheet has been drawn using Computer Aided Drafting/Design, (CAD/D), and Coordinate Geometry (COGO).

THIS MAP HAS BEEN GIVEN A FORMAL CERTIFICATION BY THE DIVISION OF TAXATION ON JANUARY 9, 2003, SIGNED BY SANTO C. DiDONATO, CTA AND ASSIGNED SERIAL NUMBER 811

TAX MAP
CITY OF TRENTON

MERCER COUNTY, NEW JERSEY

SCALE 1"=50' MARCH 2000

HARRY J. SYPNIEWSKI
NEW JERSEY LICENSED LAND SURVEYOR No. 20808
van note–harvey associates, p.c.
777 Alexander Road, Princeton, N.J. 08540

ARH – COA#24GA27973300

14TH TAX AREA

SHEET NO. 347

SHEET NO. 362

SHEET NO. 357

SHEET NO. 361

LA BARRE AVENUE

SANHICAN DRIVE

ALLEY

AMHERST

MORNINGSIDE DRIVE

ABERNETHY DRIVE

ABERFELDY DRIVE

BLOCK LIMIT

CANAL FEEDER

STATE OF NEW JERSEY-DEPT OF TRANS (EXEMPT)

MUNICIPAL BOUNDARY

EWING TOWNSHIP
MERCER COUNTY

34804 34803 34802 34801

TRUE

REVISIONS		
DATE	NAME	LIC. NO.

This sheet has been drawn using Computer Aided Drafting/Design, (CAD/D), and Coordinate Geometry (COGO).

THIS MAP HAS BEEN GIVEN A FORMAL CERTIFICATION BY THE DIVISION OF TAXATION ON JANUARY 9, 2003, SIGNED BY SANTO C. DIDONATO, CTA AND ASSIGNED SERIAL NUMBER 811

TAX MAP
CITY OF TRENTON

MERCER COUNTY, NEW JERSEY
SCALE 1"=50' MARCH 2000

HARRY J. SYPNIEWSKI
NEW JERSEY LICENSED LAND SURVEYOR No. 20808
van note-harvey associates, p.c.
777 Alexander Road, Princeton, N.J. 08540

14TH TAX AREA

SHEET NO.348

REVISIONS		
DATE	NAME	LIC. NO.
08/23/04	Robert R. Heggan (ARH)	17775
07/27/09	Robert R. Heggan (ARH)	17775

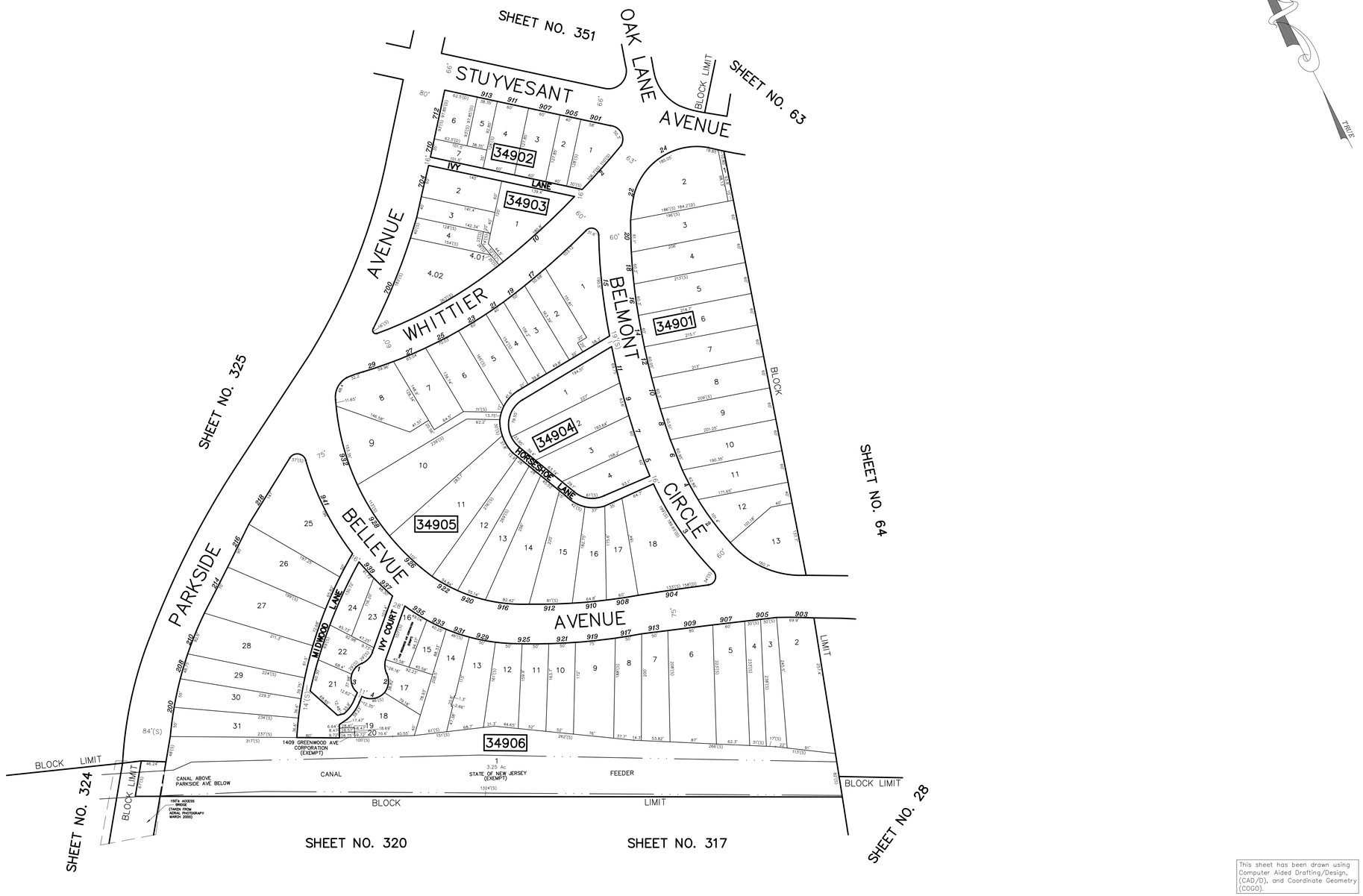

This sheet has been drawn using Computer Aided Drafting/Design, (CAD/D), and Coordinate Geometry (COGO).

THIS MAP HAS BEEN GIVEN A FORMAL CERTIFICATION BY THE DIVISION OF TAXATION ON JANUARY 9, 2003, SIGNED BY SANTO C. DiDONATO, CTA AND ASSIGNED SERIAL NUMBER 811

TAX MAP
CITY OF TRENTON

MERCER COUNTY, NEW JERSEY

SCALE 1"=100' MARCH 2000

HARRY J. SYPNIEWSKI
NEW JERSEY LICENSED LAND SURVEYOR No. 20808
van note–harvey associates, p.c.
777 Alexander Road, Princeton, N.J. 08540

ARH – COA#24GA27973300

14TH TAX AREA

SHEET NO. 349

REVISIONS		
DATE	NAME	LIC. NO.
11/14/08	Robert R. Heggan (ARH)	17775

SHEET NO. 337

BLOCK LIMIT

1
BETHEL U.H.C.–A C/O WILSON, REV
(EXEMPT)

35007

4

2

57± ACCESS BRIDGE (TAKEN FROM AERIAL PHOTOGRAPHY FEBRUARY 2011)

HOMAN AVENUE

3
2.19 Ac
STOKES SCHOOL
BOARD OF EDUCATION OF TRENTON
(EXEMPT)

35001

2
NEW JERSEY
CHILDREN'S HOME SOCIETY
(EXEMPT)

1
2.41 Ac
THE COVENANT PRESBYTERIAN
CHURCH
(EXEMPT)

SHEET NO. 351

1

2

35008

BLOCK LIMIT

OAKLAND STREET

PARKSIDE AVENUE

CADWALDER TERRACE

OLIVER AVENUE

HUFF AVENUE

35006

35005

35004

35003

35002

BROWNS ALLEY

MUNICIPAL BOUNDARY

EWING TOWNSHIP
MERCER COUNTY

PARKWAY AVENUE

SHEET NO. 55

SHEET NO. 358

TRUE

This sheet has been drawn using Computer Aided Drafting/Design, (CAD/D), and Coordinate Geometry (COGO).

THIS MAP HAS BEEN GIVEN A FORMAL CERTIFICATION BY THE DIVISION OF TAXATION ON JANUARY 9, 2003, SIGNED BY SANTO C. DiDONATO, CTA AND ASSIGNED SERIAL NUMBER 811

TAX MAP
CITY OF TRENTON

MERCER COUNTY, NEW JERSEY

SCALE 1"=50' MARCH 2000

HARRY J. SYPNIEWSKI
NEW JERSEY LICENSED LAND SURVEYOR No. 20808
van note–harvey associates, p.c.
777 Alexander Road, Princeton, N.J. 08540

14TH TAX AREA

SHEET NO. 350

REVISIONS		
DATE	NAME	LIC. NO.

TRUE

SHEET NO. 325

SHEET NO. 328

SHEET NO. 329

SHEET NO. 349

SHEET NO. 350

SHEET NO. 63

SHEET NO. 55

AVENUE 1008

READING AVE.

PARKSIDE AVENUE

STUYVESANT AVENUE

OAK LANE

BLOCK LIMIT

35101

35102

35103

35104

CADWALADER ASBURY UNITED METHODIST CHURCH (EXEMPT)

CHURCH (EXEMPT)

CITY (EXEMPT)

57'± ACCESS BRIDGE (TAKEN FROM AERIAL PHOTOGRAPHY FEBRUARY 2001)

This sheet has been drawn using Computer Aided Drafting/Design, (CAD/D), and Coordinate Geometry (COGO).

THIS MAP HAS BEEN GIVEN A FORMAL CERTIFICATION BY THE DIVISION OF TAXATION ON JANUARY 9, 2003, SIGNED BY SANTO C. DiDONATO, CTA AND ASSIGNED SERIAL NUMBER 811

TAX MAP
CITY OF TRENTON

MERCER COUNTY, NEW JERSEY

SCALE 1"=50' MARCH 2000

HARRY J. SYPNIEWSKI
NEW JERSEY LICENSED LAND SURVEYOR No. 20808
van note–harvey associates, p.c.
777 Alexander Road, Princeton, N.J. 08540

REVISIONS		
DATE	NAME	LIC. NO.
7/27/09	Robert R. Heggan (ARH)	17775

TRENTON

SHEET NO. 365
JOHN FITCH PARKWAY
ROUTE 29
AVENUE
CLEARFIELD
SHEET
BLOCK LIMIT
COLUMBIA AVE
NO. 343
BLOCK LIMIT
35201
1
4.75 Ac
SHEET NO. 360
JOHN FITCH PARKWAY
AVENUE
ROGERS AVENUE
ROUTE 29
CLEARFIELD
35203
14
RIVERSIDE
DRIVE
35202
1
2.51 Ac (Total)
RIVERSIDE
DRIVE
CITY LINE TO C/L OF RIVER & PENNSYLVANIA STATE LINE
SHEET NO. 360
BLOCK LIMIT
BLOCK LIMIT
DELAWARE
RIVER

This sheet has been drawn using Computer Aided Drafting/Design, (CAD/D), and Coordinate Geometry (COGO).

THIS MAP HAS BEEN GIVEN A FORMAL CERTIFICATION BY THE DIVISION OF TAXATION ON JANUARY 9, 2003, SIGNED BY SANTO C. DiDONATO, CTA AND ASSIGNED SERIAL NUMBER 811

TAX MAP
CITY OF TRENTON

MERCER COUNTY, NEW JERSEY
SCALE 1"=50' MARCH 2000

HARRY J. SYPNIEWSKI
NEW JERSEY LICENSED LAND SURVEYOR No. 20808
van note-harvey associates, p.c.
777 Alexander Road, Princeton, N.J. 08540

14TH TAX AREA

SHEET NO. 352

REVISIONS		
DATE	NAME	LIC. NO.
7/27/09	Robert R. Heggan (ARH)	17775

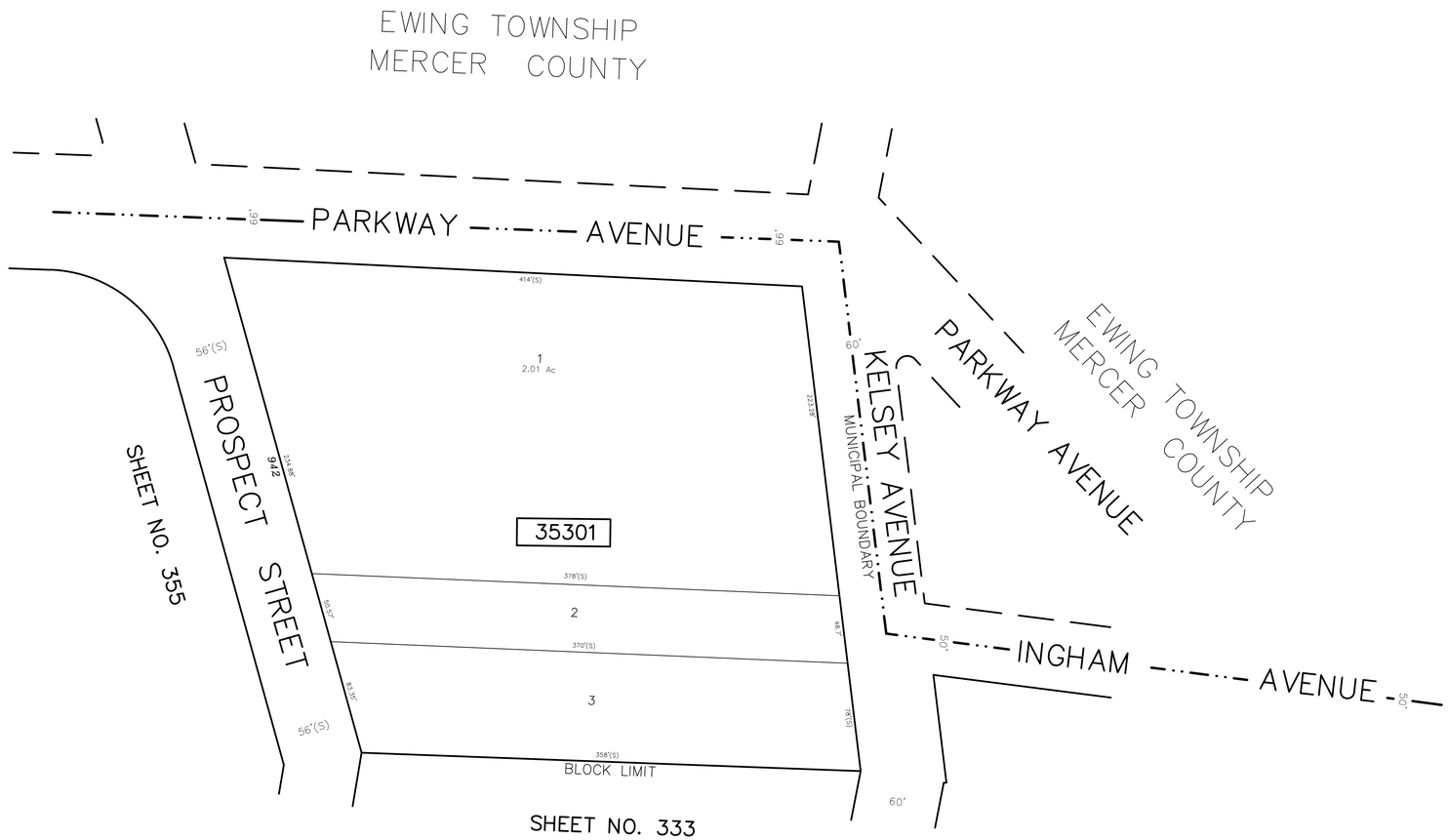

This sheet has been drawn using Computer Aided Drafting/Design, (CAD/D), and Coordinate Geometry (COGO).

THIS MAP HAS BEEN GIVEN A FORMAL CERTIFICATION BY THE DIVISION OF TAXATION ON JANUARY 9, 2003, SIGNED BY SANTO C. DIDONATO, CTA AND ASSIGNED SERIAL NUMBER 811

TAX MAP
CITY OF TRENTON

MERCER COUNTY, NEW JERSEY

SCALE 1"=50' MARCH 2000

HARRY J. SYPNIEWSKI
NEW JERSEY LICENSED LAND SURVEYOR No. 20808
van note–harvey associates, p.c.
777 Alexander Road, Princeton, N.J. 08540

14TH TAX AREA

SHEET NO. 353

REVISIONS		
DATE	NAME	LIC. NO.
06/14/10	Robert R. Heggan (ARH)	17775

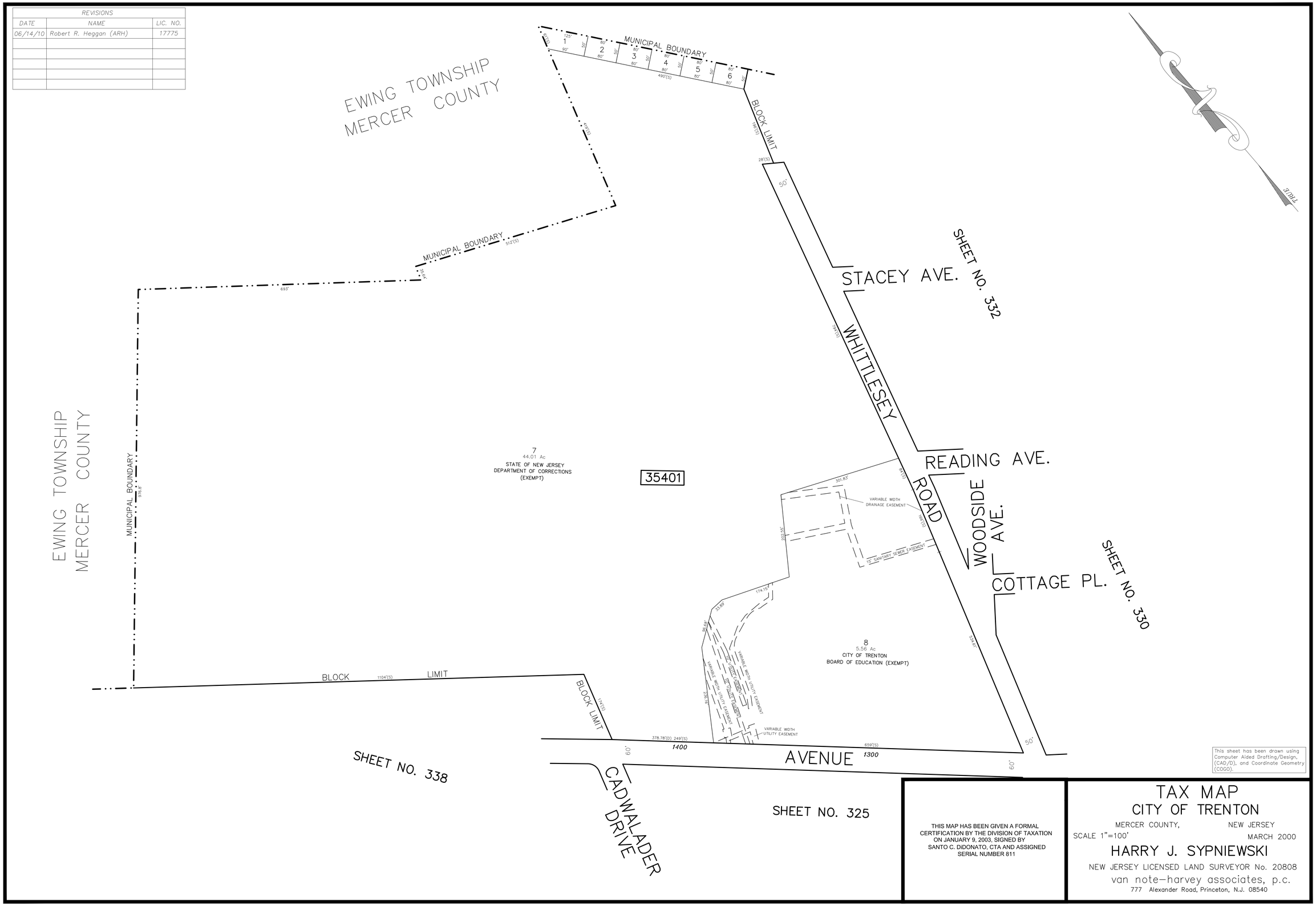

This sheet has been drawn using Computer Aided Drafting/Design, (CAD/D), and Coordinate Geometry (COGO).

THIS MAP HAS BEEN GIVEN A FORMAL CERTIFICATION BY THE DIVISION OF TAXATION ON JANUARY 9, 2003, SIGNED BY SANTO C. DiDONATO, CTA AND ASSIGNED SERIAL NUMBER 811

TAX MAP
CITY OF TRENTON

MERCER COUNTY, NEW JERSEY

SCALE 1"=100' MARCH 2000

HARRY J. SYPNIEWSKI

NEW JERSEY LICENSED LAND SURVEYOR No. 20808

van note–harvey associates, p.c.

777 Alexander Road, Princeton, N.J. 08540

ARH – COA#24GA27973300

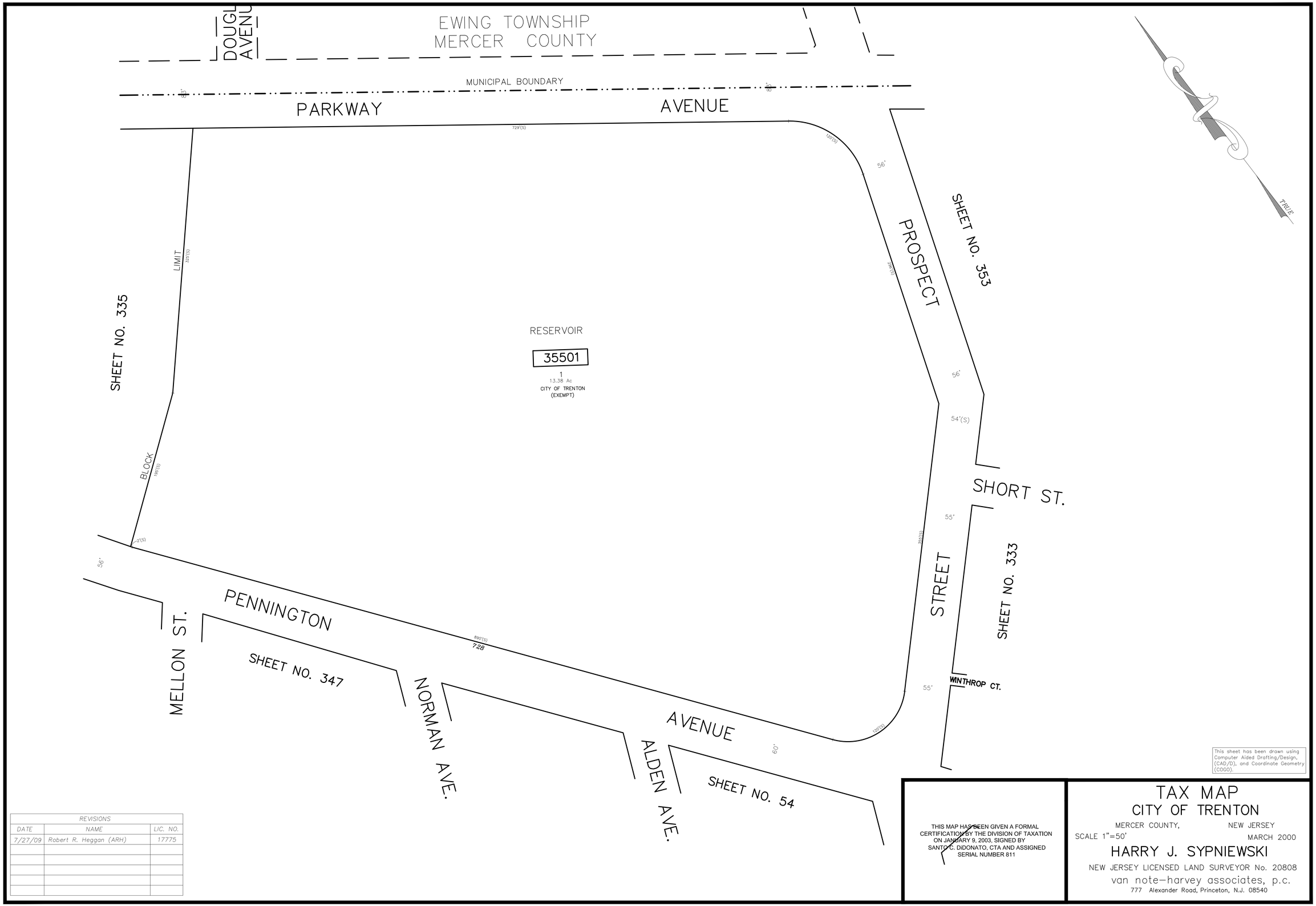

REVISIONS		
DATE	NAME	LIC. NO.
7/27/09	Robert R. Heggan (ARH)	17775

THIS MAP HAS BEEN GIVEN A FORMAL CERTIFICATION BY THE DIVISION OF TAXATION ON JANUARY 9, 2003, SIGNED BY SANTO C. DIDONATO, CTA AND ASSIGNED SERIAL NUMBER 811

TAX MAP
CITY OF TRENTON

MERCER COUNTY, NEW JERSEY

SCALE 1"=50' MARCH 2000

HARRY J. SYPNIEWSKI

NEW JERSEY LICENSED LAND SURVEYOR No. 20808

van note–harvey associates, p.c.

777 Alexander Road, Princeton, N.J. 08540

14th TAX AREA SHEET NO. 355

REVISIONS		
DATE	NAME	LIC. NO.

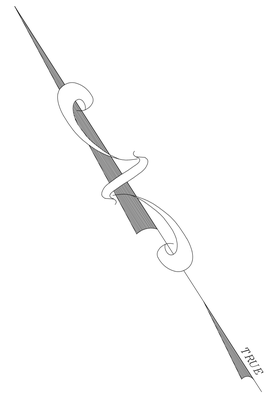

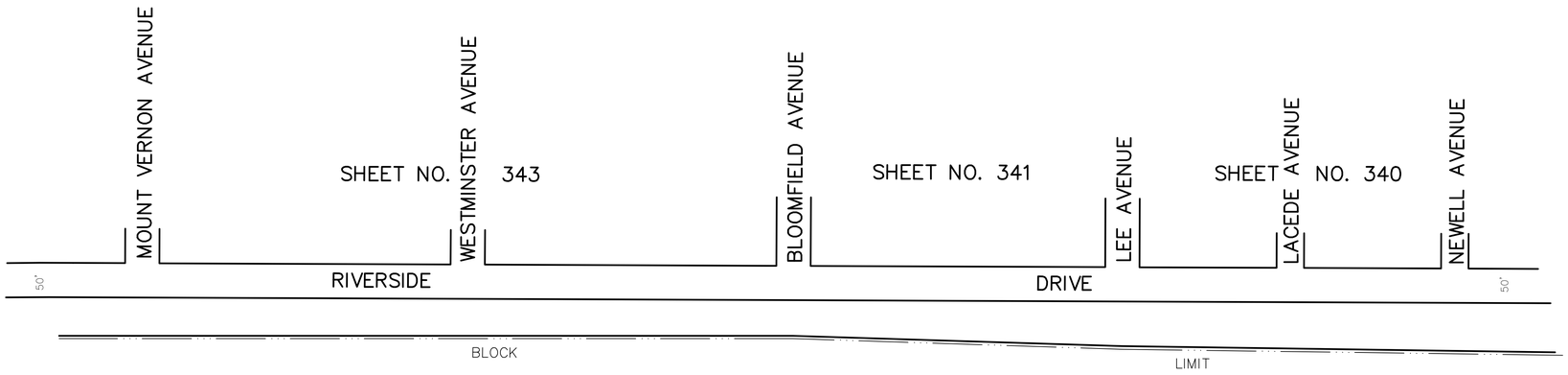

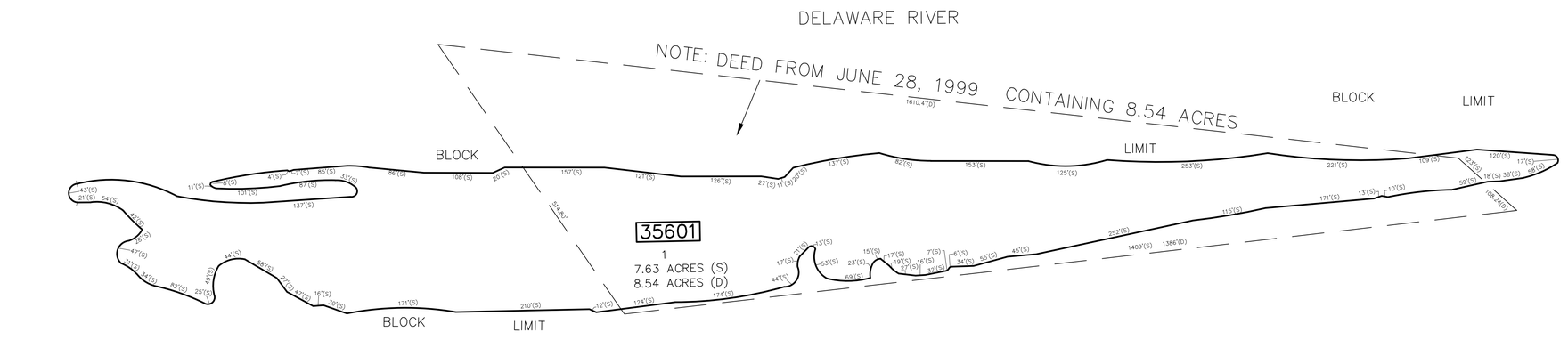

This sheet has been drawn using Computer Aided Drafting/Design, (CAD/D), and Coordinate Geometry (COGO).

THIS MAP HAS BEEN GIVEN A FORMAL CERTIFICATION BY THE DIVISION OF TAXATION ON JANUARY 9, 2003, SIGNED BY SANTO C. DiDONATO, CTA AND ASSIGNED SERIAL NUMBER 811

TAX MAP
CITY OF TRENTON

MERCER COUNTY, NEW JERSEY

SCALE 1"=100' MARCH 2000

HARRY J. SYPNIEWSKI
NEW JERSEY LICENSED LAND SURVEYOR No. 20808
van note–harvey associates, p.c.
777 Alexander Road, Princeton, N.J. 08540

14TH TAX AREA

SHEET NO. 356

REVISIONS		
DATE	NAME	LIC. NO.

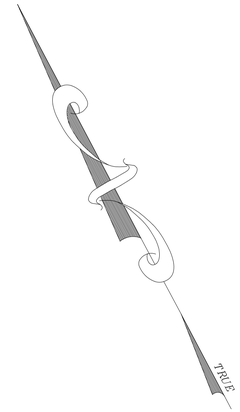

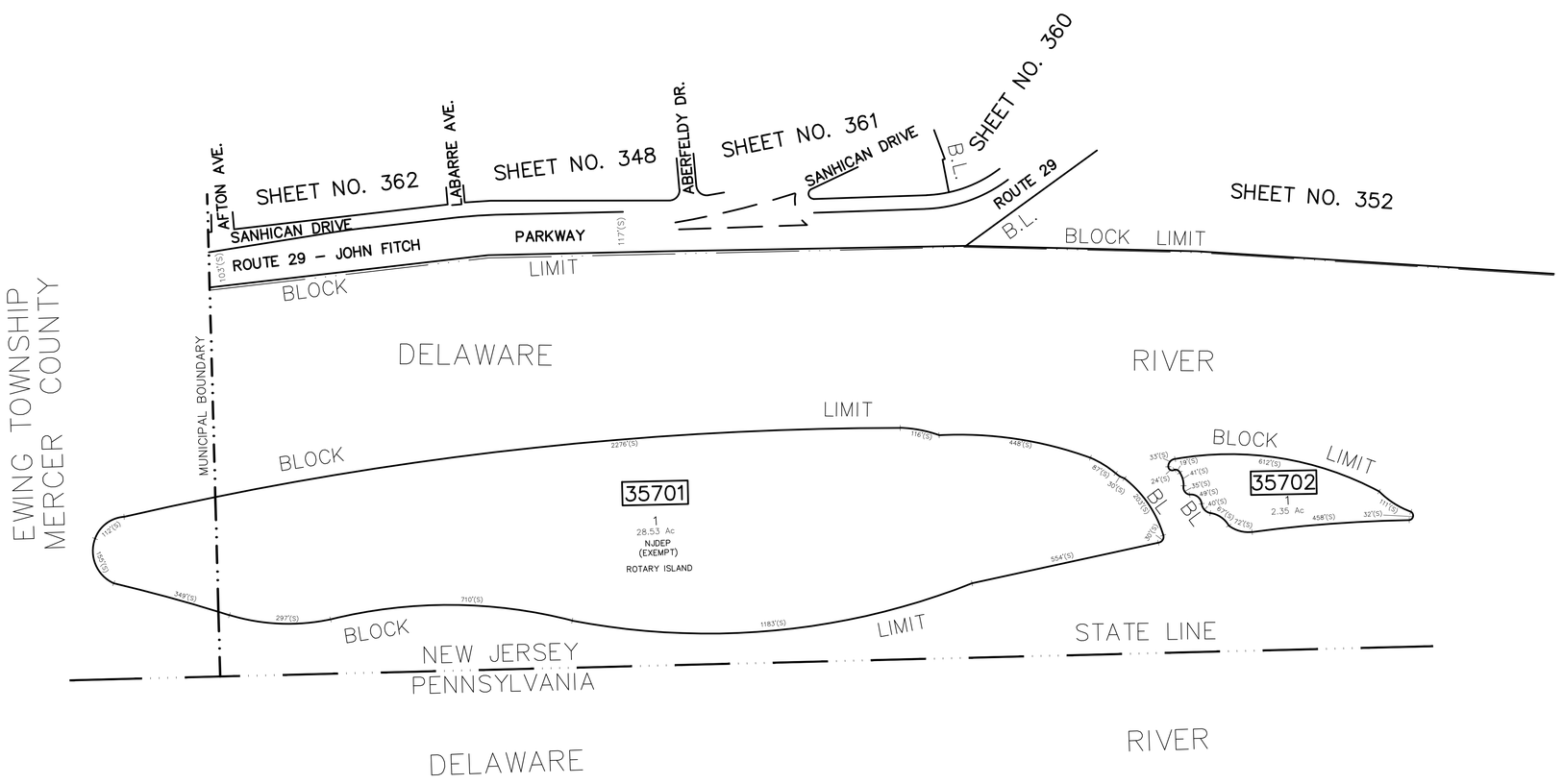

This sheet has been drawn using Computer Aided Drafting/Design, (CAD/D), and Coordinate Geometry (COGO).

THIS MAP HAS BEEN GIVEN A FORMAL CERTIFICATION BY THE DIVISION OF TAXATION ON JANUARY 9, 2003, SIGNED BY SANTO C. DiDONATO, CTA AND ASSIGNED SERIAL NUMBER 811

TAX MAP
CITY OF TRENTON

MERCER COUNTY, NEW JERSEY

SCALE 1"=200' MARCH 2000

HARRY J. SYPNIEWSKI
NEW JERSEY LICENSED LAND SURVEYOR No. 20808
van note–harvey associates, p.c.
777 Alexander Road, Princeton, N.J. 08540

14TH TAX AREA

SHEET NO. 357

REVISIONS		
DATE	NAME	LIC. NO.

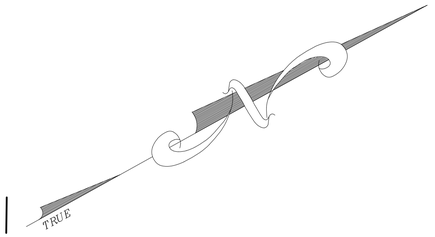

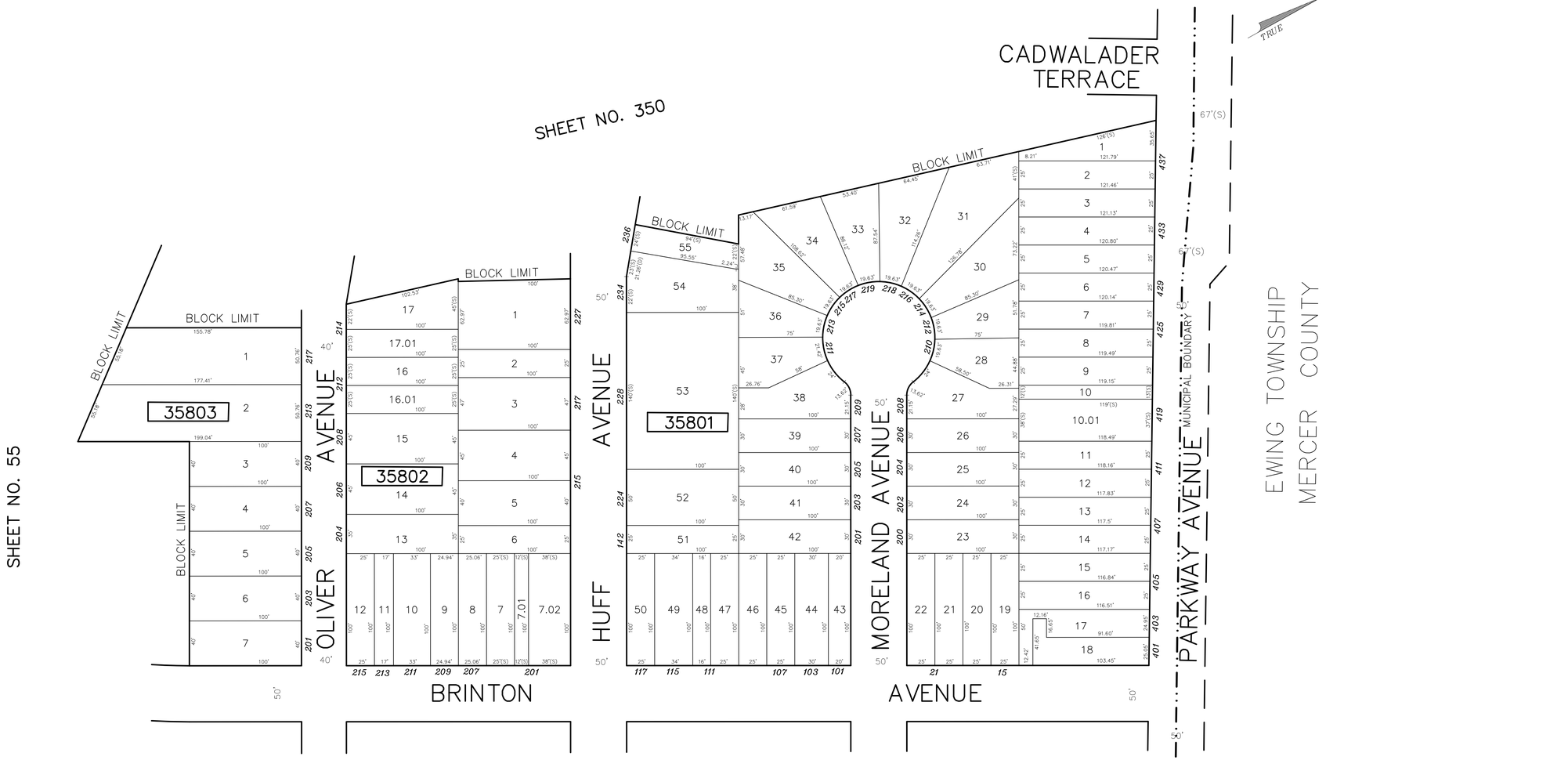

This sheet has been drawn using Computer Aided Drafting/Design, (CAD/D), and Coordinate Geometry (COGO).

THIS MAP HAS BEEN GIVEN A FORMAL CERTIFICATION BY THE DIVISION OF TAXATION ON JANUARY 9, 2003, SIGNED BY SANTO C. DIDONATO, CTA AND ASSIGNED SERIAL NUMBER 811

TAX MAP
CITY OF TRENTON

MERCER COUNTY, NEW JERSEY

SCALE 1"=50' MARCH 2000

HARRY J. SYPNIEWSKI
NEW JERSEY LICENSED LAND SURVEYOR No. 20808
van note–harvey associates, p.c.
777 Alexander Road, Princeton, N.J. 08540

14TH TAX AREA

SHEET NO. 358

REVISIONS		
DATE	NAME	LIC. NO.

SHEET NO. 339

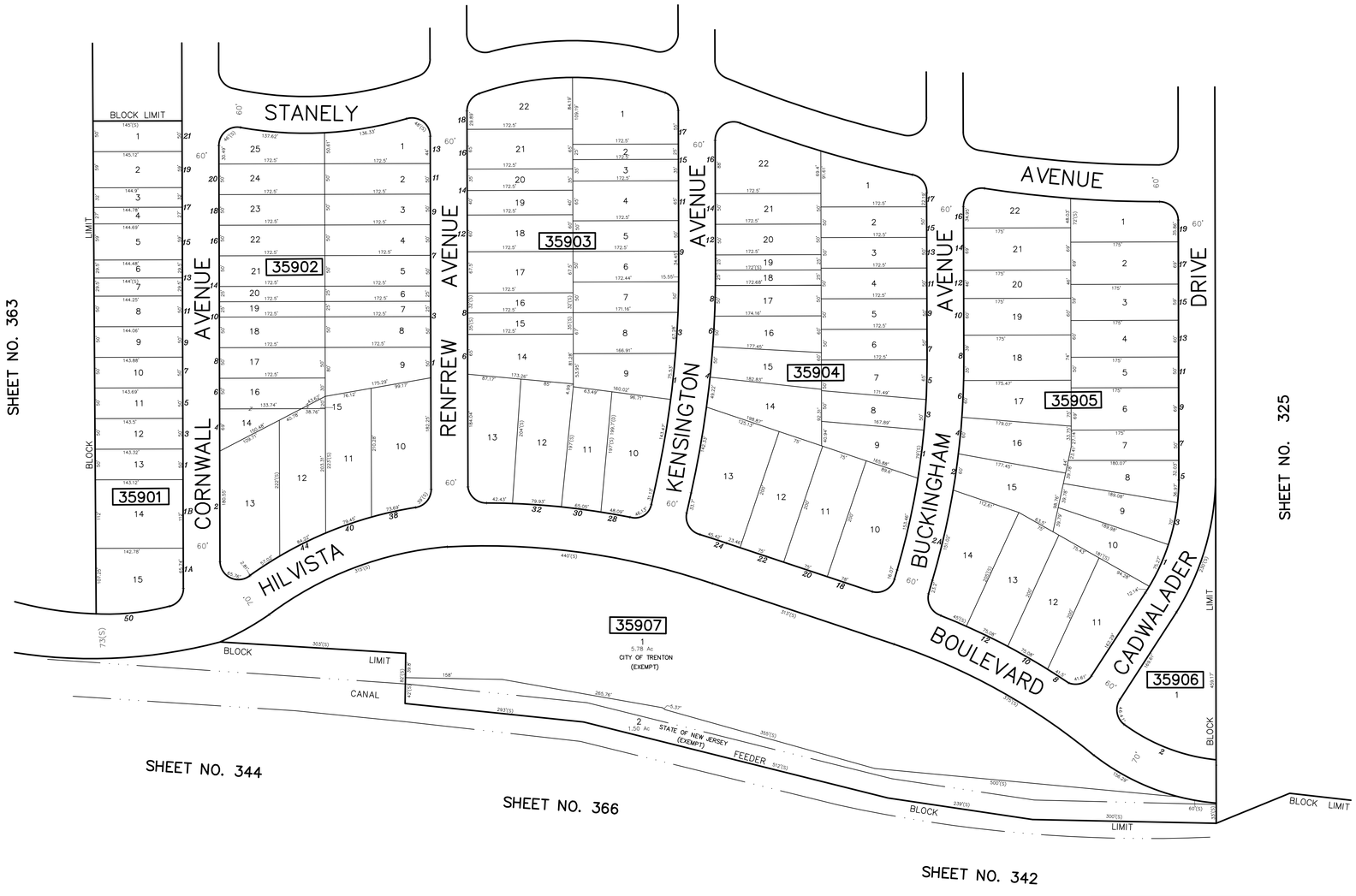

This sheet has been drawn using Computer Aided Drafting/Design, (CAD/D), and Coordinate Geometry (COGO).

THIS MAP HAS BEEN GIVEN A FORMAL CERTIFICATION BY THE DIVISION OF TAXATION ON JANUARY 9, 2003, SIGNED BY SANTO C. DiDONATO, CTA AND ASSIGNED SERIAL NUMBER 811

TAX MAP
CITY OF TRENTON

MERCER COUNTY, NEW JERSEY

SCALE 1"=100' MARCH 2000

HARRY J. SYPNIEWSKI
NEW JERSEY LICENSED LAND SURVEYOR No. 20808
van note–harvey associates, p.c.
777 Alexander Road, Princeton, N.J. 08540

REVISIONS		
DATE	NAME	LIC. NO.

SHEET NO. 363

BLOCK LIMIT

CANAL

33
1.55 Ac

BLOCK LIMIT

FEEDER

STATE OF NEW JERSEY, DEPT. OF TRANSPORTATION (EXEMPT)

32

STATE OF NEW JERSEY, DEPT. OF TRANSPORTATION (EXEMPT)

31

STATE OF NEW JERSEY, DEPT. OF TRANSPORTATION (EXEMPT)

30

BLOCK LIMIT

29 28 CITY OF TRENTON (EXEMPT) 27 CITY OF TRENTON (EXEMPT) 27.01 26 25 24 23 22 21 20 19 18 17 16 15 14 13 12 11

BLOCK LIMIT

ABERNETHY DRIVE

46 44 42 38 36 34 32 30 26 24 22 20 16 14 12

45 41 37 35 33 31 29 27

36002

36001

1 1.01 2 3 4 5 6 7 8 8.01 8.02 9 10 11 12 13 14 15 16 17 18 19 20 21 22 23 24 25

ARGYLE AVENUE

SHEET NO. 361

MORNINGSIDE DRIVE

6 4 312 310 300

36003

1

BLOCK LIMIT

SANHICAN DRIVE

402 403 401

36004

411 409 407 405

1 2 3 4 5 6 7 8 9 10 11

BLOCK LIMIT

RIVER DRIVE

8 12

ROUTE 29

B.L.

SHEET NO. 352

1 2 3 4 5 6 7 8 9

BLOCK LIMIT

CITY OF TRENTON (EXEMPT)

1 2 3 4 5 6 6.01 7 8

MILL ROAD

218 216 212 208 206

SANHICAN DRIVE

JOHN FITCH PARKWAY

SHEET NO. 365

TRUE

This sheet has been drawn using Computer Aided Drafting/Design, (CAD/D), and Coordinate Geometry (COGO).

THIS MAP HAS BEEN GIVEN A FORMAL CERTIFICATION BY THE DIVISION OF TAXATION ON JANUARY 9, 2003, SIGNED BY SANTO C. DiDONATO, CTA AND ASSIGNED SERIAL NUMBER 811

TAX MAP
CITY OF TRENTON

MERCER COUNTY, NEW JERSEY

SCALE 1"=50' MARCH 2000

HARRY J. SYPNIEWSKI
NEW JERSEY LICENSED LAND SURVEYOR No. 20808
van note–harvey associates, p.c.
777 Alexander Road, Princeton, N.J. 08540

14TH TAX AREA

SHEET NO. 360

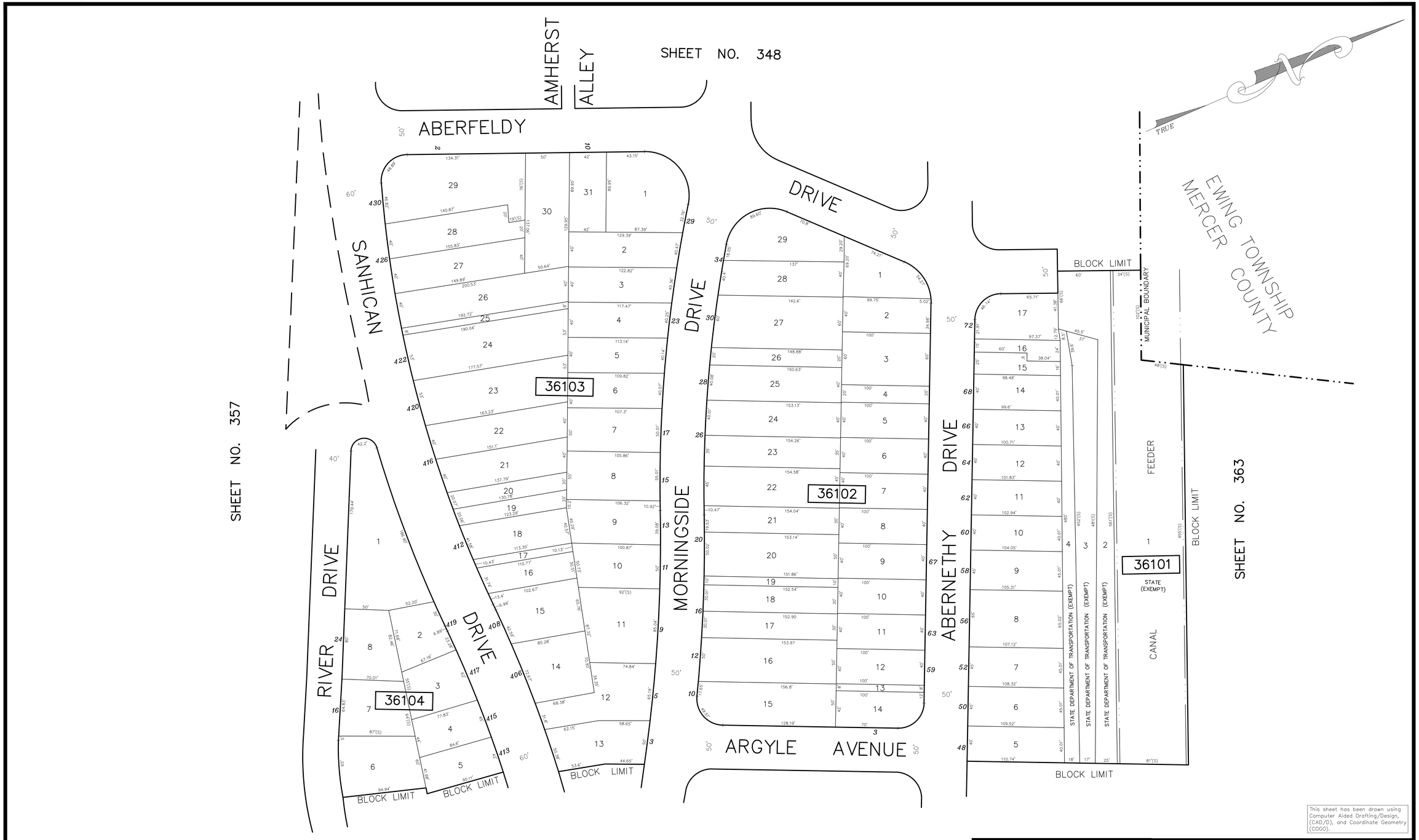

This sheet has been drawn using Computer Aided Drafting/Design, (CAD/D), and Coordinate Geometry (COGO).

REVISIONS		
DATE	NAME	LIC. NO.

THIS MAP HAS BEEN GIVEN A FORMAL CERTIFICATION BY THE DIVISION OF TAXATION ON JANUARY 9, 2003, SIGNED BY SANTO C. DiDONATO, CTA AND ASSIGNED SERIAL NUMBER 811

TAX MAP
CITY OF TRENTON

MERCER COUNTY, NEW JERSEY
SCALE 1"=50' MARCH 2000

HARRY J. SYPNIEWSKI
NEW JERSEY LICENSED LAND SURVEYOR No. 20808
van note–harvey associates, p.c.
777 Alexander Road, Princeton, N.J. 08540

14TH TAX AREA

SHEET NO. 361

REVISIONS		
DATE	NAME	LIC. NO.

TRUE

EWING TOWNSHIP
MERCER COUNTY

36205

MUNICIPAL BOUNDARY

AFTON AVENUE

SANHICAN DRIVE

ALLEY

AMHERST

MORNINGSIDE DRIVE

ABERNERTHY DRIVE

LA BARRE AVENUE

36204 36203 36202 36201

NEW JERSEY DEPARTMENT OF TRANSPORTATION (EXEMPT)

CANAL FEEDER

NJDEP (EXEMPT)

BLOCK LIMIT

SHEET NO. 357

SHEET NO. 348

EWING TOWNSHIP
MERCER COUNTY

This sheet has been drawn using Computer Aided Drafting/Design, (CAD/D), and Coordinate Geometry (COGO).

THIS MAP HAS BEEN GIVEN A FORMAL CERTIFICATION BY THE DIVISION OF TAXATION ON JANUARY 9, 2003, SIGNED BY SANTO C. DiDONATO, CTA AND ASSIGNED SERIAL NUMBER 811

TAX MAP
CITY OF TRENTON

MERCER COUNTY, NEW JERSEY
SCALE 1"=50' MARCH 2000

HARRY J. SYPNIEWSKI
NEW JERSEY LICENSED LAND SURVEYOR No. 20808
van note–harvey associates, p.c.
777 Alexander Road, Princeton, N.J. 08540

14TH TAX AREA

SHEET NO. 362

REVISIONS		
DATE	NAME	LIC. NO.
08/23/04	Robert R. Heggan (ARH)	17775

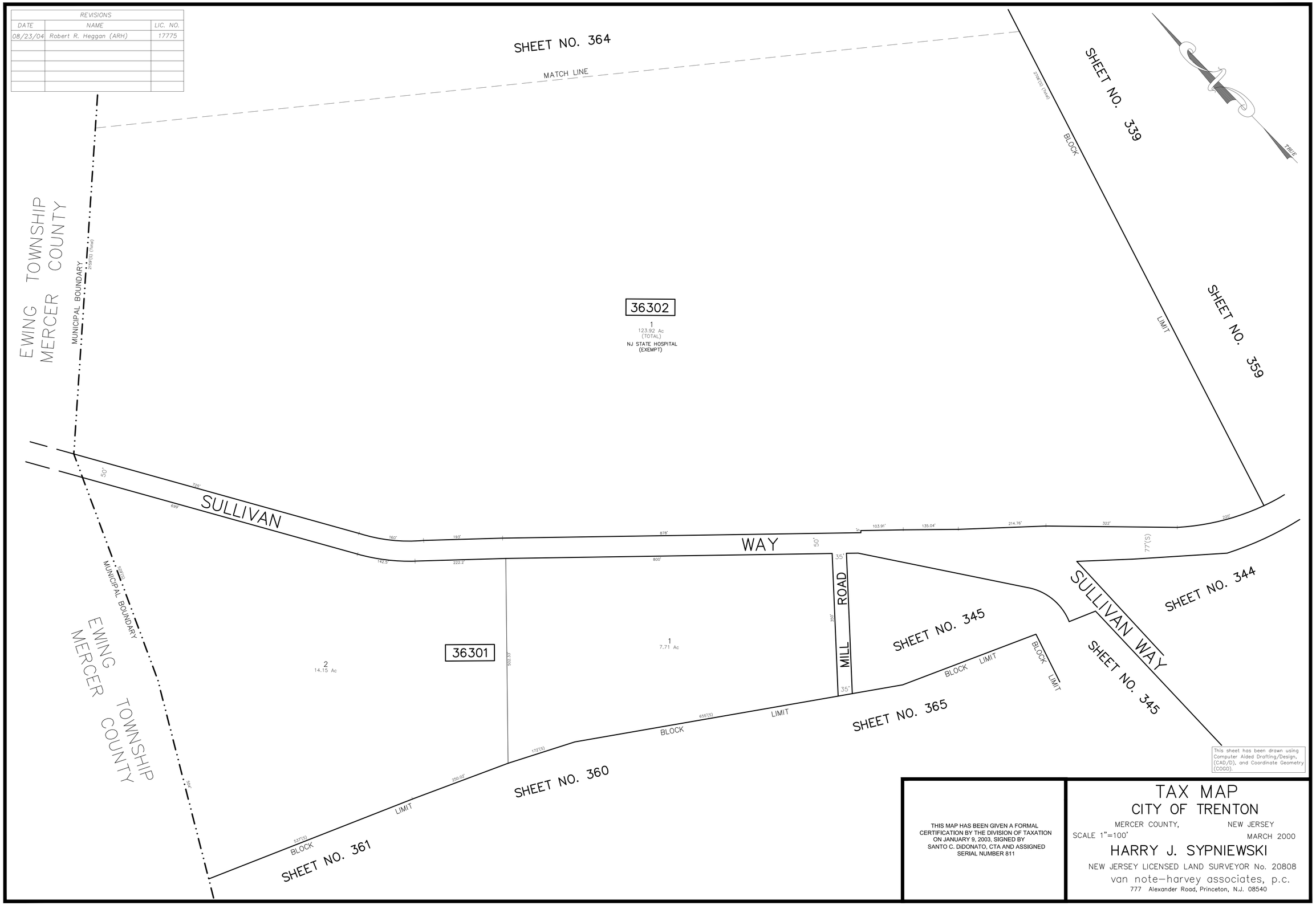

This sheet has been drawn using Computer Aided Drafting/Design, (CAD/D), and Coordinate Geometry (COGO).

THIS MAP HAS BEEN GIVEN A FORMAL CERTIFICATION BY THE DIVISION OF TAXATION ON JANUARY 9, 2003, SIGNED BY SANTO C. DiDONATO, CTA AND ASSIGNED SERIAL NUMBER 811

TAX MAP
CITY OF TRENTON

MERCER COUNTY, NEW JERSEY

SCALE 1"=100' MARCH 2000

HARRY J. SYPNIEWSKI

NEW JERSEY LICENSED LAND SURVEYOR No. 20808

van note–harvey associates, p.c.

777 Alexander Road, Princeton, N.J. 08540

ARH – COA#24GA27973300

REVISIONS		
DATE	NAME	LIC. NO.
08/23/04	Robert R. Heggan (ARH)	17775

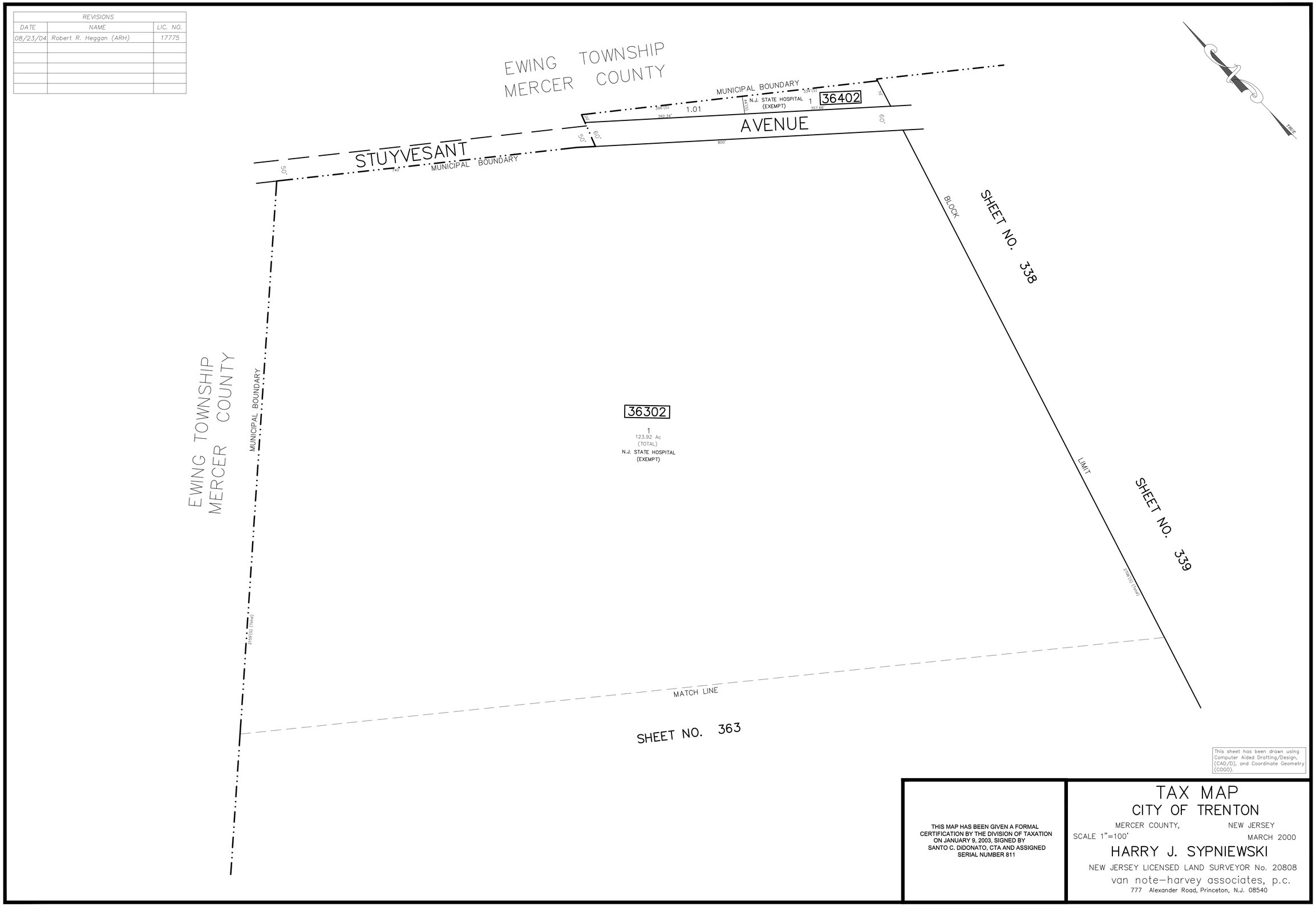

This sheet has been drawn using Computer Aided Drafting/Design, (CAD/D), and Coordinate Geometry (COGO).

THIS MAP HAS BEEN GIVEN A FORMAL CERTIFICATION BY THE DIVISION OF TAXATION ON JANUARY 9, 2003, SIGNED BY SANTO C. DIDONATO, CTA AND ASSIGNED SERIAL NUMBER 811

TAX MAP
CITY OF TRENTON

MERCER COUNTY, NEW JERSEY

SCALE 1"=100' MARCH 2000

HARRY J. SYPNIEWSKI

NEW JERSEY LICENSED LAND SURVEYOR No. 20808

van note–harvey associates, p.c.

777 Alexander Road, Princeton, N.J. 08540

ARH – COA#24GA27973300

14TH TAX AREA SHEET NO. 364

REVISIONS		
DATE	NAME	LIC. NO.
08/2019	Charles E. Adamson	42627

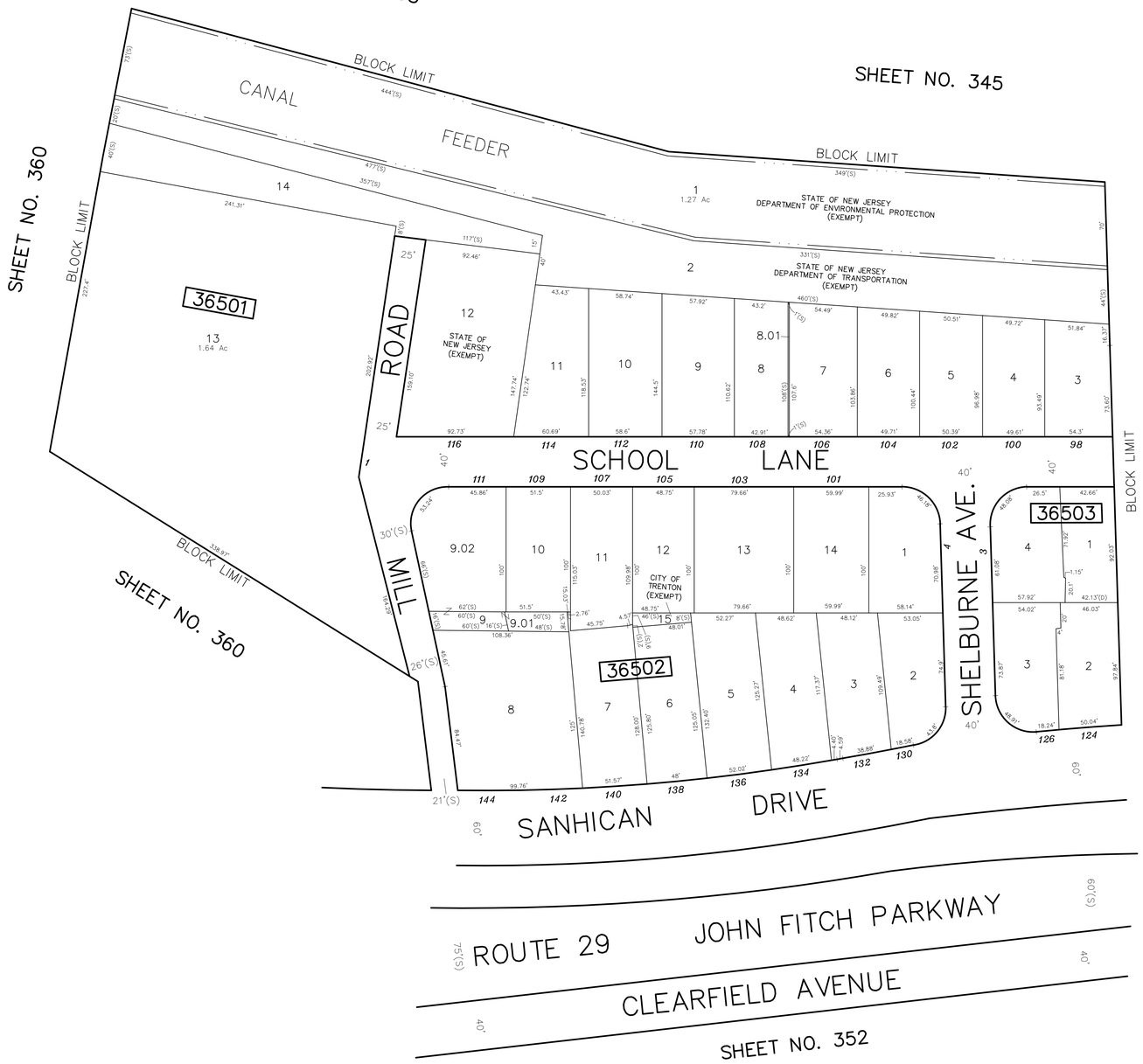

This sheet has been drawn using Computer Aided Drafting/Design, (CAD/D), and Coordinate Geometry (COGO).

THIS MAP HAS BEEN GIVEN A FORMAL CERTIFICATION BY THE DIVISION OF TAXATION ON JANUARY 9, 2003, SIGNED BY SANTO C. DiDONATO, CTA AND ASSIGNED SERIAL NUMBER 811

TAX MAP
CITY OF TRENTON

MERCER COUNTY, NEW JERSEY

SCALE 1"=50' MARCH 2000

HARRY J. SYPNIEWSKI
NEW JERSEY LICENSED LAND SURVEYOR No. 20808
van note–harvey associates, p.c.
777 Alexander Road, Princeton, N.J. 08540

REVISIONS		
DATE	NAME	LIC. NO.

TRUE

SHEET NO. 359

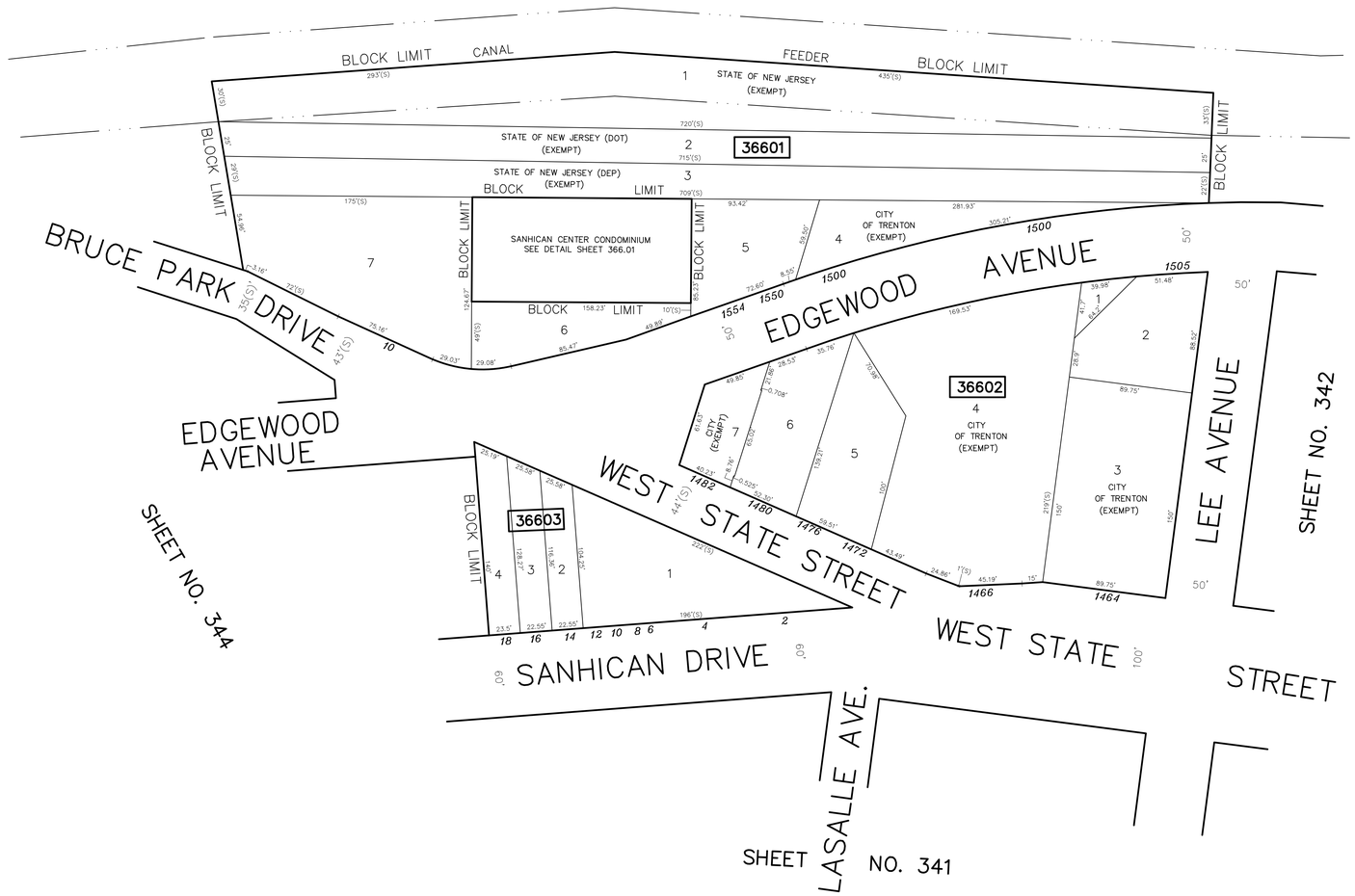

This sheet has been drawn using Computer Aided Drafting/Design, (CAD/D), and Coordinate Geometry (COGO).

THIS MAP HAS BEEN GIVEN A FORMAL CERTIFICATION BY THE DIVISION OF TAXATION ON JANUARY 9, 2003, SIGNED BY SANTO C. DiDONATO, CTA AND ASSIGNED SERIAL NUMBER 811

TAX MAP
CITY OF TRENTON

MERCER COUNTY, NEW JERSEY

SCALE 1"=50' MARCH 2000

HARRY J. SYPNIEWSKI
NEW JERSEY LICENSED LAND SURVEYOR No. 20808
van note–harvey associates, p.c.
777 Alexander Road, Princeton, N.J. 08540

14TH TAX AREA

SHEET NO. 366

REVISIONS		
DATE	NAME	LIC. NO.

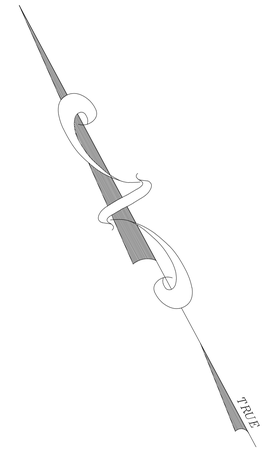

SANHICAN CENTER CONDOMINIUM
BLOCK 36601.01

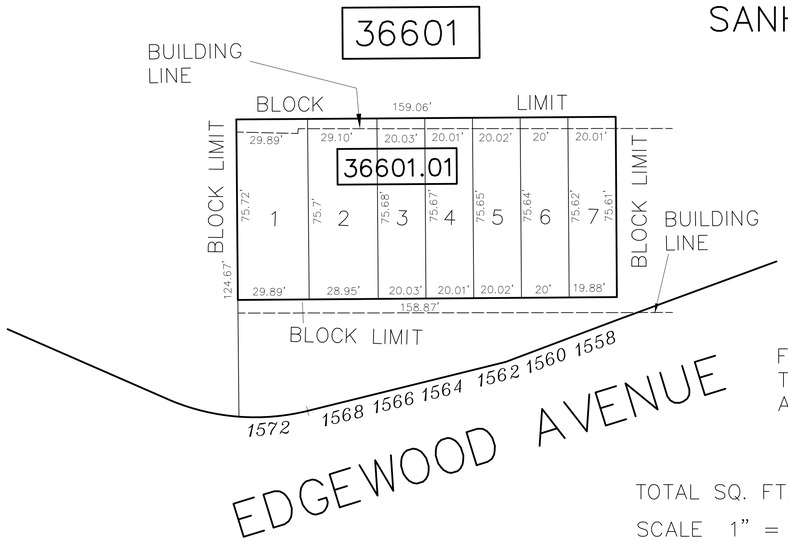

BLOCK NO.	LOT NO.	UNIT NO.	SQUARE FEET
36601.01	1	1	2262.88
	2	2	2197.17
	3	3	1515.77
	4	4	1513.91
	5	5	1514.41
	6	6	1512.55
	7	7	1511.83

FLOOR PLAN NOT AVAILABLE. BUILDING OUTLINE TAKEN FROM AERIAL PHOTOGRAPHY.
ALL UNITS ARE FIRST FLOOR UNITS.

TOTAL SQ. FT. = 12028.52 SQ.FT.

SCALE 1" = 30'

This sheet has been drawn using Computer Aided Drafting/Design, (CAD/D), and Coordinate Geometry (COGO).

THIS MAP HAS BEEN GIVEN A FORMAL CERTIFICATION BY THE DIVISION OF TAXATION ON JANUARY 9, 2003, SIGNED BY SANTO C. DiDONATO, CTA AND ASSIGNED SERIAL NUMBER 811

TAX MAP
CITY OF TRENTON

MERCER COUNTY, NEW JERSEY

SCALE 1"=30' SEPTEMBER 2000

HARRY J. SYPNIEWSKI
NEW JERSEY LICENSED LAND SURVEYOR No. 20808
van note–harvey associates, p.c.
777 Alexander Road, Princeton, N.J. 08540